


WELCOME AND INFORMATION CENTERS
Vermont's official welcome centers provide the first stop you need to enter the Green Mountain State. They are staffed with friendly Vermonters who will assist with reservations, travel information, and directions to help make your visit to Vermont all the more enjoyable.


TRAVEL INFORMATION SIGNS
The symbols above are featured on Vermont's "TRAVEL INFORMATION SIGNS" which are placed at major road intersections. They are designed to help you find your way and provide information on local services and attractions.



TRAVEL INFORMATION SIGNS
Business located at...
Information signs are placed at major road intersections to help visitors find services and attractions in Vermont.



VERMONT OFFICIAL STATE MAP



FOR FREE DISTRIBUTION ONLY
www.vermontvacation.com
This map is available for free distribution and provides essential information for visitors to Vermont.


INFORMATION SOURCES
Regional Information Centers along I-91 and I-89 provide both regional and statewide information. They offer maps, brochures, and assistance for travelers.

VERMONT DEPT. OF FISH & WILDLIFE
VERMONT DEPARTMENT OF FORESTS, PARKS & RECREATION
VERMONT DEPARTMENT OF TOURISM & MARKETING
VERMONT SKI AREA ASSOCIATION
VERMONT STATE POLICE HEADQUARTERS

EMERGENCIES: 911
Vermont has instituted a statewide 911 system to dispatch emergency services 24 hours a day.

WELCOME AND INFORMATION CENTERS

Vermont's official welcome centers provide the first stop you need to enter the Green Mountain State. They are staffed with friendly Vermonters who will assist with reservations, travel information, and directions to help make your visit to Vermont all the more enjoyable.



- Vermont Welcome Center at Highgate 1-89, Canadian Border
Lake Champlain Islands Welcome Center at Albany
Williston 1-89, North and Southbound
Northwestern Vermont Information Center at Georgia 1-89, North and Southbound
Welcome Center at Derby Line 1-91 South, Canadian Border
Northern Kingdom Information Center at Bradford 1-91 North
Vermont Welcome Center at Lyndon 1-91 South
Vermont Welcome Center at Waterford 1-91 North, New Hampshire Border

REGIONAL TRAVEL INFORMATION

Map of Vermont divided into 12 regional travel information areas, each with a list of services and contact information. Includes areas like Lake Champlain Valley, Central Vermont, and Southern Vermont.

HOW TO USE THIS MAP

The accordion fold of this map is designed for reading any two columns of the text conveniently without unfolding the entire map. Also, this design allows the user to easily refold the map side to a small size, showing the particular section of the state being traveled.

CUSTOMS INFORMATION

Vermont shares a northern border of 90.3 miles (145 km) with the Canadian province of Quebec. Before entering the U.S., all travelers should be prepared to provide proof of citizenship.

TEMPERATURE AVERAGES

Table showing maximum and minimum temperatures in degrees Fahrenheit and Celsius for each month from Jan to Dec.

Get a FREE Trial Issue

of Vermont Life, "one of the most beautiful magazines in the world."
Call 1-800-254-3243, ext. 8627, or go to www.vtlife.com

DOUANES

Cet état partage 90,3 milles (145 km) de frontière avec la province canadienne du Québec. Avant d'entrer aux États-Unis, les citoyens de nationalités autres qu'américaines et canadiennes doivent présenter un passeport et un visa de tourisme en règle.

SAFETY RESTRAINTS REQUIRED

Vermont law requires all vehicle occupants be secured in federally approved safety belts. Children, up to their fifth birthday, must be seated in a federally approved child safety device regardless of the seating position.

AGRICULTURAL HERITAGE

Vermont farms contribute to both the pastoral quality of the landscape and the traveler's dining pleasure. Dairy products are a mainstay of Vermont's agricultural economy, with maple syrup, apples, plant nurseries, livestock, honey, vegetables and fruits also making significant contributions.

NATURAL HERITAGE

Rural traditions and pastoral landscapes are cherished by Vermonters, who have legislated a billboard-free highway system and programs to reduce roadside litter. Travelers are invited to use this map for exploring the roadside-travelled by ways of Vermont, as well as visiting the Green Mountain State's many attractions.

CULTURAL HERITAGE

Vermont is blessed with an abundance of historic properties, districts, and landmarks, as well as a wide variety of museums and lively arts centers that reflect the diversity and special character of life in the Green Mountain State.

ARTS

Scores of community arts organizations are active in Vermont, providing residents and visitors to a wide array of cultural activities. Throughout the year, Vermont hosts many visual and performing arts events, exhibits and shows.

CRAFTS

In addition to the many seasonal crafts fairs and festivals held across the state, several regional craft centers operate year-round. These include the Vermont State Craft Center at Frog Hollow in Middlebury, the Vermont State Crafts Center at Windsor House, in Windsor, the Frog Hollow outlets at the Church Street Marketplace in Burlington and at the Equinox House Historic District of Manchester Village, and The Artisan's Hand in the heart of Montpelier.

HISTORIC SITES AND PLACES

Settlement of Vermont began in earnest shortly before the American Revolution. The state's history is remarkably accessible through buildings, battlefields and museums. The newest addition to the many historic destinations in Vermont is the Marsh, Bellows, Rockefeller National Historical Park at Woodstock (G-2), former home of three prominent families that have had significant impact on the culture and landscape of Vermont.

COVERED BRIDGES

More than 100 of Vermont's covered bridges are indicated on this map. Many of these bridges are located on major routes and provide good views of the scenic countryside.

MUSEUMS, GALLERIES, AND HISTORICAL SOCIETIES

Vermont is home to nearly two hundred historical societies and close to one hundred museums and galleries. Located in every corner of the state, each offers its visitor entertaining spots or day trip destinations. The wide spectrum of subject matter within the museum community alone extends from Hudson River School paintings to family heirlooms.

FISHING

Vermont is renowned for both warmwater and coldwater fishing. More than 800 lakes and ponds, some over 7,000 miles of streams lie within the valleys of the Green Mountains.

HUNTING

The Vermont Digest of Hunting, Fishing and Trapping Laws is available from the Vermont Fish and Wildlife Dept., Waterbury VT 05676. Tel: 802-241-5700. www.vtfishandwildlife.com

Green Mountain National Forest

Opportunities for hunting large and small game are also available in Green Mountains National Forest lands. Hunting is not allowed within the developed recreation areas listed in the National Forest section on the chart at right.

Other Game Animals

Black Bear - Determined annually. Only one bear per calendar year per person. Bears must be tagged immediately and reported within 48 hours.
Hare & Rabbit - Last Sat. in Sept.-second Sun. in March, inclusive.
Gray Squirrel - Last Sat. in Sept.-Dec. 31.

Boating & Canoeing

In addition to more than 200 miles of shoreline along Lake Champlain, Vermont has more than 400 lakes and ponds and several hundred miles of navigable rivers. Boating of all kinds is popular along New England's West Coast and on the state's larger lakes.

Sanitation Regulations

It is illegal to discharge sewage into the waters of Lake Champlain or any other body of water in Vermont. State law requires any vessel operating in the full waters and having a marine toilet on board to be equipped with a holding tank. Any optional means of discharging toilet waste through the hull and into the water must be sealed shut and any discharge hoses disconnected and stored.

Canoeing & Kayaking

Several of Vermont's major rivers provide long stretches ideal for canoe trips, and certain areas are popular for whitewater kayaking and rafting during the spring and early summer.

Private Campgrounds

Table listing private campgrounds with columns for Map Grid, RMO, Town, Campground Name, and Phone Number.

Primitive Camping

Camping in remote areas, away from managed campsites, is regulated on both state and federal land in Vermont.

Privately Owned Campgrounds

Table listing privately owned campgrounds with columns for Map Grid, RMO, Town, Campground Name, and Phone Number.

MUSEUMS, GALLERIES, AND HISTORICAL SOCIETIES

Vermont is home to nearly two hundred historical societies and close to one hundred museums and galleries. Located in every corner of the state, each offers its visitor entertaining spots or day trip destinations.

WATCHABLE WILDLIFE

Table listing watchable wildlife species with columns for Species, Season, and Location.

HUNTING

The Vermont Digest of Hunting, Fishing and Trapping Laws is available from the Vermont Fish and Wildlife Dept., Waterbury VT 05676. Tel: 802-241-5700. www.vtfishandwildlife.com

Green Mountain National Forest

Opportunities for hunting large and small game are also available in Green Mountains National Forest lands. Hunting is not allowed within the developed recreation areas listed in the National Forest section on the chart at right.

Other Game Animals

Black Bear - Determined annually. Only one bear per calendar year per person. Bears must be tagged immediately and reported within 48 hours.
Hare & Rabbit - Last Sat. in Sept.-second Sun. in March, inclusive.
Gray Squirrel - Last Sat. in Sept.-Dec. 31.

Boating & Canoeing

In addition to more than 200 miles of shoreline along Lake Champlain, Vermont has more than 400 lakes and ponds and several hundred miles of navigable rivers. Boating of all kinds is popular along New England's West Coast and on the state's larger lakes.

Sanitation Regulations

It is illegal to discharge sewage into the waters of Lake Champlain or any other body of water in Vermont. State law requires any vessel operating in the full waters and having a marine toilet on board to be equipped with a holding tank.

Canoeing & Kayaking

Several of Vermont's major rivers provide long stretches ideal for canoe trips, and certain areas are popular for whitewater kayaking and rafting during the spring and early summer.

Private Campgrounds

Table listing private campgrounds with columns for Map Grid, RMO, Town, Campground Name, and Phone Number.

Primitive Camping

Camping in remote areas, away from managed campsites, is regulated on both state and federal land in Vermont.

Privately Owned Campgrounds

Table listing privately owned campgrounds with columns for Map Grid, RMO, Town, Campground Name, and Phone Number.

TOURING THE GREEN MOUNTAINS

Vermont is one of the only places left in an age of destination travel where touring is both practical and pleasurable. Even if your vacation is based at a destination resort, Vermont's small size invites exploration.

Ferry Crossings

Auto/passenger ferries operate across Lake Champlain from four landings in Vermont. The northernmost of these, running between Grand Isle, Vt. (C-4) and Cumberland Head, N.Y., operates year-round.

Other Game Animals

Black Bear - Determined annually. Only one bear per calendar year per person. Bears must be tagged immediately and reported within 48 hours.
Hare & Rabbit - Last Sat. in Sept.-second Sun. in March, inclusive.
Gray Squirrel - Last Sat. in Sept.-Dec. 31.

Boating & Canoeing

In addition to more than 200 miles of shoreline along Lake Champlain, Vermont has more than 400 lakes and ponds and several hundred miles of navigable rivers. Boating of all kinds is popular along New England's West Coast and on the state's larger lakes.

Sanitation Regulations

It is illegal to discharge sewage into the waters of Lake Champlain or any other body of water in Vermont. State law requires any vessel operating in the full waters and having a marine toilet on board to be equipped with a holding tank.

Canoeing & Kayaking

Several of Vermont's major rivers provide long stretches ideal for canoe trips, and certain areas are popular for whitewater kayaking and rafting during the spring and early summer.

Private Campgrounds

Table listing private campgrounds with columns for Map Grid, RMO, Town, Campground Name, and Phone Number.

Primitive Camping

Camping in remote areas, away from managed campsites, is regulated on both state and federal land in Vermont.

Privately Owned Campgrounds

Table listing privately owned campgrounds with columns for Map Grid, RMO, Town, Campground Name, and Phone Number.

PUBLIC RECREATION AREAS

State Forest or Park, National Forest, Federal, Facilities Available, Boating & Boat Rentals, For Campers Only, Big Game, Water Fowl, Small Game, Trout or Salmon, Warm Water Fishes, Accessible by People with Disabilities (Call for site-specific information.)

Large grid table listing public recreation areas with columns for Map Grid, Area Name, Phone, Town, and various facility icons (Boating, Fishing, etc.).

ALPINE SKI AREAS

Table listing ski resorts with columns for Ski Resort, Map Location, Trails, Vertical Rise, Lifts, Snowmaking Coverage, Mountain Services.

Cross Country Skiing and Snowshoeing

A network of more than 5,000 miles of marked, groomed snowmobile trails criss-crosses Vermont. These trails have been built and maintained through the cooperative efforts of the Vermont Association of Snow Travelers (VAST) and community snowmobiling clubs.

Snowmobiling

A network of more than 5,000 miles of marked, groomed snowmobile trails criss-crosses Vermont. These trails have been built and maintained through the cooperative efforts of the Vermont Association of Snow Travelers (VAST) and community snowmobiling clubs.

VERMONT MAKES IT SPECIAL

Vermont products are world famous for expert Yankee craftsmanship, beauty, and attention to detail. Market Vermont's mission is to promote, strengthen, and capitalize on Vermont's reputation for high quality products and services characterized by excellence in workmanship, service and value.