

Wallingford

Exploring Vermont — Tours & Detours

As beautiful as the Vermont landscape may be as seen from the sweeping views along the interstate highways, the state's true charm can be best discovered along the less-travelled ways through its well-kept farmlands, small villages and historic downtowns.

Tours & Detours is a new series of regional brochures that highlight these special aspects of Vermont through 14 thematic tours that emphasize the state's natural, historical and cultural heritage. For example, some of the tour themes include: Victorian Vermont; Morgans, Milk and Maple Syrup; Mountains of Adventure; and Waterfare.

Another excellent resource for exploring the Green Mountain State is the 40 page booklet, *Three Hundred Things to See & Do in Vermont*, which provides brief, detailed descriptions of scenic points, colleges, art galleries, performing arts, and historic districts, sites and museums.

The brochures are available at all interstate information centers and welcome centers, and most community information booths.

TOURS & DETOURS

Travel Information Signs

Western's natural beauty is not marred by billboards. Instead, Travel Information Signs feature generic icons for lodging services, attractions, and resort areas. Directional Signs are, listed Information Places offer a business name, direction and distance from the highway. On inter-state highways, general services (food, gas, lodging and camping) within six miles of an interchange are indicated below exit signs.



Cover photograph by Jim McElhofer; Taftsville Bridge, Woodstock

Information Sources

Regional Information Centers along I-91 and I-89 provide both regional and statewide information, 7:00 A.M.-11:00 P.M. daily. (Note: hours of operation may change seasonally.)

Vermont Department of Travel & Tourism
134 State St.
Montpelier, VT 05602
Tel: 802-828-3236
800-VERMONT
(Mon.-Fri. 8:00 A.M.-4:30 P.M.)

Vermont Chamber of Commerce
P.O. Box 37
Montpelier, VT 05601
Tel: 802-223-3443
(Mon.-Fri. 9:00 A.M.-5:00 P.M.)

Vermont Welcome Center, I-89
Canadian Border
Tel: 802-868-3244
(Daily 8:00 A.M.-8:00 P.M.)

Vermont Welcome Center, I-91
Massachusetts Border
Tel: 802-254-4593
(Daily 7:00 A.M.-11:00 P.M.)

Vermont Information Center, I-93
New Hampshire Border
Tel: 802-748-3725
(Daily 7:00 A.M.-5:00 P.M.)

Vermont Welcome Center, Rte. 4A
New York Border
Tel: 802-265-4763
(Daily 8:30 A.M.-5:30 P.M.)

Temperature Averages

Maximum/Minimum (Degrees Fahrenheit)
Weather Bureau - Burlington, VT

	Jan	Feb	Mar	Apr	May	June	July	Aug	Sep	Oct	Nov	Dec
	25	27	38	53	66	76	80	78	69	57	44	30
	08	09	21	33	44	54	59	57	49	39	30	15

Summer temperatures reach high 70's to mid-80's. Days are typically sunny and comfortable, ideal for outdoor activity, with light clothing for days; sweater or light jackets for evenings. Autumn and spring months have highs in the mid-50's with a variety of casual dress suitable. Below freezing temperatures are the rule during the winter. Coats, heavy jackets, gloves and warm, dry boots are recommended through mid-March.

How to Use This Map

The accordion fold of this map is designed for reading any two columns of the text conveniently, without unfolding the entire map. Also, this design allows the user to easily refold the map side to a small size showing the particular section of the state being traveled.

Most listings on the informational side of this map provide map grid references for towns.

The map also serves as a planning tool for a Vermont tour or vacation. With the details symbolized on the map and the listings and references provided in the text, travelers can identify the state's many attractions, recreational areas, and historical points of interest. These symbols are listed in the Key To Map Symbols on the map side, and are also illustrated in appropriate sections of the text.

Vermont Travel Regions

The Lakes & The Kingdom | The Heart of Vermont | Places in History

Customs Information

Vermont shares a northern border of 90.3 miles (145 km)* with the Canadian province of Quebec. Before entering the U.S., all travelers should be prepared to provide proof of citizenship to travelers other than American or Canadian must present a passport with a valid tourist Visa; foreign visitors should be prepared to explain the length and purpose of their visit.

Among other regulations, importation of plants, fruits and vegetables into the United States is prohibited. Dogs and other pets are required to have a veterinarian's certificate showing recent vaccination against rabies, and to be free of other communicable diseases.

For complete information on customs regulations write: U.S. Customs, PO Box 7407, Washington, D.C. 20044, tel. 202-566-8195; U.S. Customs District Office in St. Albans, VT 05478, tel. 802-524-6527. Information also may be obtained at pre-clearance offices in Montreal, tel. 514-636-3875; or Toronto, tel. 416-676-2606.

**From the International Boundary Commission*

Douanes

L'état partage 90.3 miles (145 km)* de frontière avec la province canadienne du Québec.

Tout voyageur doit faire preuve de citoyenneté avant d'entrer aux Etats-Unis. Les citoyens de nationalités autres qu' amercaines et canadiennes doivent présenter un passeport et un visa de touriste en règle. Ils doivent être prêts à expliquer la durée et la raison du voyage.

Entre autres, l'importation aux Etas-Unis de plantes, de fruits et de légumes est interdite. Les chiens et autres animaux doivent avoir un certificat de vétérinaire indiquant une récente inoculation contre la rage et ils doivent être sans maladies contagieuses.

Pour de plus amples renseignements veuillez contracter: U.S. Customs, PO Box 7407, Washington, D.C. 20044, tél. 202-566-8195; U.S. Customsbureau de district à St-Albans, VT 05478, tél.802-524-6527. Vous pouvez aussi obtenir des renseignements au bureau des douanes à Montreal, tél. 514-636-3875; ou à Toronto, tél. 416-676-2606.

**From the International Boundary Commission*

Local Travel Information

When planning your trip, or traveling in Vermont, contact any of the following CHAMBERS OF COMMERCE for detailed information about local attractions, services, or accommodations.
VERMONT CHAMBER OF COMMERCE: Exit 7, I-89 Tel: 802-223-3443

The Lakes and the Kingdom

I-4	Barton, 05822	525-1137
C-6	Burlington, 05402	*863-3489
I-6	Danville, 05828	684-2138
H-6	Hardwick, 05843	472-6894
J-3	Island Pond, 05846	723-4326
G-3	Jay, 05859	988-2611
F-5	Jeffersonville, 05464	*644-2230
I-4	Lake Willoughby, 05822	*525-4496
J-5	Lyndonville, 05851	626-9696
G-5	Morrisville, 05661	*888-7607
H-2	Newport, 05855	*334-7782
C-3	North Hero, 05474	372-5683
D-3	St. Albans, 05478	*524-2444
I-6	St. Johnsbury, 05819	*748-3678
F-6	Stowe, 05672	253-7321
D-3	Swanton, 05488	868-7200

The Heart of Vermont

G-8	Barre, 05641	*229-5711
D-10	Brandon, 05733	*247-6401
D-8	Bristol, 05443	453-2288
C-12	Fair Haven, 05743	265-4924
F-11	Killington, 05751	773-4181
F-13	Ludlow, 05149	228-5318
D-9	Middlebury, 05753	*388-7951
F-7	Montpelier, 05602	*229-5711
D-12	Poultney, 05764	287-2010
G-11	Quechee, 05059	295-7900
F-10	Randolph, 05060	*728-9027
E-10	Rochester, 05767	*767-3151
E-12	Rutland, 05701	*773-2747
G-14	Springfield, 05156	*885-2779
C-8	Vergennes, 05491	877-3111
E-8	Waitsfield, 05673	*496-3409
F-7	Waterbury, 05676	244-7822
I-8	Wells River, 05081	633-2201
H-12	White River Jct.,05001	*295-6200
G-13	Windsor, 05089	*674-5910
G-12	Woodstock, 05091	*457-3555

Places in History

D-15	Arlington, 05250	375-2800
G-15	Bellows Falls, 05101	*463-4280
D-17	Bennington, 05201	*447-3311
G-17	Brattleboro, 05301	*254-4565
G-14	Chester, 05143	875-2939
F-14	Londonderry, 05148	824-8178
D-15	Manchester, 05255	*362-2100
F-14	Weston, 05161	824-5606
E-17	Wilmington, 05363	*464-8092

** Open all year; others open summer/fall only.*

Hospital Emergency Rooms

The Lakes and the Kingdom

G-8	Berlin	Central Vermont Hospital Exit 7, I-89	229-9121
C-6	Burlington	Medical Center Hospital of VT (Mary Fletcher Unit) Colchester Ave.	656-2434
C-6	Burlington	Medical Health Care Info. Ctr. (24-hr. Medical & Emer. Info) Colchester Ave.	864-0454
G-5	Morrisville	Copley Hospital Washington Highway	888-4231
H-3	Newport	N. Country Hospital & Health Ctr. Prouty Dr.	334-7331
D-3	St. Albans	Northwestern Medical Center (Kerbs Unit) Fairfield St.	524-5911
I-6	St. Johnsbury	Northeastern VT Reg.Hospital Hospital Dr.	748-8141
D-6	Winooski	Fanny Allen Hospital 101 College Pkwy.	655-1234

The Heart of Vermont

H-12	Lebanon, NH	Dartmouth-Hitchcock Medical Ctr. Rte. 120 (via I-89 South, NH Exit 18)	603-650-5000
D-9	Middlebury	Porter Medical Center South St.	388-7901
F-10	Randolph	Gilford Memorial Hospital 44 S. Main St.	728-3366
E-12	Rutland	Rutland Regional Medical Ctr. 160 Allen St.	775-7111
G-14	Springfield	Springfield Hospital 25 Ridgewood Rd.	885-2151
H-13	Windsor	Mt. Ascutney Hospital & Health Ctr.	674-6711

Places in History

C-17	Bennington	Southwestern VT Medical Center Dewey St.	442-6361
G-17	Brattleboro	Brattleboro Memorial Hospital 9 Belmont Ave.	257-0341
F-16	Townshend	Grace Cottage Hospital Route 35 County Rd.	365-7676

Statewide Poison Information Center (24-hr.) Tel: 802-658-3456
Vermont State Police Headquarters: Waterbury F-7 Tel: 802-244-8775

DUI in Vermont (advisory)

Conviction for driving under the influence of alcohol or drugs (DUI) within the State of Vermont can result in court-imposed fines and penalties, including possible jail sentence. Repeated offenses carry stiffer penalties. Refusal to take a DUI test can also result in license suspension. For adults, the legal limit is .08 %, blood alcohol count; under age 18 the limit is .02%.

Safety Restraints Required

Vermont law requires all vehicle occupants be secured in federally approved safety belts. Children, up to their fifth birthday, must be secured in a federally approved child safety device regardless of the seating position. When the number of occupants exceeds the number of safety belts, children take priority and must be secured.

Agriculture

Vermont farms contribute to both the pastoral quality of the landscape and the traveler's dining pleasure. Dairy products are the mainstay of Vermont's agricultural economy, with maple syrup, apples, plant nurseries, livestock, honey, vegetables and fruits also making significant contributions. Weekly farmers' markets are held in communities throughout the state from early summer to mid-autumn. Farmstands dot the state's roadsides as well.

SEAL OF QUALITY Vermont DEPARTMENT OF AGRICULTURE

The Vermont Department of Agriculture has information about pick-your-own fruit and vegetables in season, perennial and display gardens, cheese companies, apple and Christmas tree farms in a touring guide called *AgVentures*. A pamphlet lists sugarhouses where visitors can observe the sugaring process and buy maple products. For information, call: 802-828-2416.

Take home some quality Vermont farm products.

Arts & Crafts

During the summer and fall, Vermont hosts many visual and performing arts events and shows. General listings of theaters and festivals can be found in the Attractions and Events sections of the seasonal *Events Calendars*.

In addition to the many seasonal crafts fairs and festivals held throughout the state, regional craft centers operate year round. These include the Vermont State Craft Center at Frog Hollow in Middlebury, founded in 1971; the Vermont State Craft Center at Windsor House (1976), at Windsor; and Frog Hollow outlets on Burlington's Church Street Marketplace and in the Equinox Historic District of Manchester Village. Montpelier's Artisan's Hand is another regional crafts center.

All centers are sales galleries for fine Vermont crafts and several hold classes for children and adults, special craft festivals and rotating exhibits featuring the quality work of Vermont craftspeople. The *Vermont Crafts Guide* lists both retail crafts outlets and the studios of individual crafts artisans. It is available through state and local information centers, or by writing The Vermont Crafts Council, PO Box 938, Montpelier VT 05601. Tel. 802-223-3380.

Ellen Spring, silk painter

Attractions

Mountain slides, mountain rides, scenic journeys on restored railroads, and lake cruises are a sampling of Vermont's popular attractions. The Green Mountain State is itself a centerpiece attraction: the pastoral landscape, 19th century villages, and outdoor recreation facilities have long delighted travelers. Several well-known attractions are indicated as "Points of Interest" on the map; others are listed in the *colorful Vermont Attractions Map & Guide* and in the seasonal *Events Calendars*.

Bicycling

Vermont's scenic roads are renowned for bicycle touring. Relatively low volumes of traffic and minimal roadside litter have also been factors in attracting cyclists to the Green Mountains.

Extra caution should be taken on mountainous routes where roads will often be narrow, and on certain, heavily traveled highways. The Department of Forests, Parks and Recreation suggests bicyclists use extreme caution on the following highways:

U.S. 7 — Between Manchester and Burlington
U.S. 9 — Between Brattleboro and Bennington
U.S. 4 — Between Rutland and White River Jct.
U.S. 2 — Between Montpelier and St. Johnsbury
VT Rte. 100 — While a popular and scenic route, it is heavily traveled, winding and narrow.

Bicyclists should always wear highly-visible clothing and travel single file, keeping as far to the right as road conditions permit. Large groups should separate into smaller groups of two to four bicyclists, allowing sufficient distance between these groups for cars to pass safely.

Several professionally-run bicycle touring organizations operate a variety of trips throughout the state. A current listing of these can be found in the *Vermont Traveler's Guidebook*.

A bicycle touring map published by *Vermont Life Magazine* is widely available in Vermont; or write *Bicycle Vermont Map and Guide*, Vermont Life, 6 Baldwin St., Montpelier, VT 05602 ($2.95, plus $1 postage and handling). Tel. 802-828-3241.

Boating & Canoeing

In addition to more than 200 miles of shoreline along Lake Champlain, Vermont has more than 400 lakes and ponds and several hundred miles of navigable rivers. Boating of all kinds is popular along New England's West Coast and on the state's larger lakes. Sailboards are increasingly visible on Green Mountain waters.

Public Boat Launch Areas are indicated by the symbol on the map. Boaters should note that fishing licenses and fishing equipment are required for use of fishing access areas. Boats will be issued and fines levied for recreational boating from these sites.

Motorboats

Laws and Regulations Governing the Use and Registration of Motorboats is available from the VT Dept. of Public Safety, Marine Division, Waterbury, VT 05671-2101.

Sanitation Regulations

It is illegal to discharge sewage into the waters of Lake Champlain or any other body of water in Vermont. State law requires any vessel operating in Vermont waters and having a marine toilet on board to be equipped with a holding tank. Any optimal means of discharging toilet waste through the hull and into the water must be sealed shut and any discharge hoses disconnected and stored. Virtually all the marinas around Lake Champlain provide pumpout facilities.

Canoeing

Several of Vermont's major rivers provide long stretches ideal for canoe trips, and certain areas are popular for whitewater kayaking and rafting during the spring and early summer.

Rivers accessible to canoeists include the Connecticut, Lamoille, Missisquoi, Winooski, Battenkill, Lemon Fair and Otter Creek. Overnight campers are advised to obtain permission in advance from private landowners, and Vermont law requires permission before building a campfire on private land between April 1 and November 1.

For other sources of information, listings of guided tours and inn-to-inn canoe trips, see the *Vermont Traveler's Guidebook*.

Camping

Facilities for camping are available on state and national forest land, and at privately operated campgrounds. The *Vermont Campground Guide* provides information about camping at both state parks and private facilities.

State Parks

Vermont's 35 state-operated campgrounds provide more than 2,200 sites for campers. Campsites include a fireplace and picnic table. Firewood is usually available for a small charge. Most sites will accommodate an average size recreation vehicle, but hook-ups for water, electricity or sewage are not available. Sanitary dump stations for RV's are available at most areas. Three-sided shelters will accommodate up to five people are available at many campgrounds.

Facilities and services available at each campground are detailed on the chart at the right. For additional information call or write: Vermont Dept. of Forests, Parks and Recreation, Waterbury, VT 05671-0601. Tel. 802-241-3655.

Green Mountain National Forest

More than 350,000 acres of the Green Mountains are managed by the U.S. Forest Service. Campsites are available at ten areas listed on the chart at the right. For details, call or write: Forest Supervisor, Green Mountain National Forest, 231 North Main Street, Rutland, VT 05702. Tel. 802-747-6700; TDD 802-747-6765.

Dick Ostrander

Gulf of Fonseca, Tegucigalpa, Honduras

Accessible view from Mt. Philo

Primitive Camping

Camping in remote areas, away from managed campsites, is regulated on both state and federal land in Vermont.

Many remote areas of state land are available for backpacking, but hikers and campers are expected to carry out all refuse. Permits are required for groups of eleven or more people. Write or ask for the *Vermont Guide to Primitive Camping on State Lands* from the Dept. of Forests, Parks and Recreation.

Primitive camping is allowed in the Green Mountain National Forest. A permit may be required for organized groups. Details are available from the Forest Supervisor listed above.

Privately Owned Campgrounds

The Vermont Association of Private Campground Owners and Operators (VAPCOO) publishes the *Vermont Campground Guide*, listing members and the facilities and services offered at each campground. Sites range from simple tenting to complete RV hook-ups. Advance reservations are recommended during the summer and fall season. *(See listings at right.)*

Covered Bridges

More than 100 of Vermont's covered bridges are indicated on this map. Many of these bridges are located off major routes and provide good reason to explore some of the less-traveled countryside. The oldest covered bridge in Vermont is the 1820 Pulp Mill Bridge at Middlebury. The Scott Covered Bridge in Townshend has the longest single span. The newest was built at Woodstock in 1969. In recent years, more than 50 of these bridges have been extensively repaired or restored, and many are listed on the National Register of Historic Places.

Ferry Crossings

Auto/passenger ferries operate across Lake Champlain from four landings in Vermont. The northernmost of these, running between Grand Isle, VT (C-4) and Cumberland Head, NY, operates year-round. The Burlington, VT (C-6) to Port Kent, NY, operates mid-May through mid-October, and the Charlotte, VT (C-7) to Essex, NY, operates April (opening date subject to ice conditions) to the first week of January. All the above ferries are operated by the Lake Champlain Transportation Company, King Street Dock, Burlington, VT 05401. Tel. 802-864-9804.

The southernmost ferry runs between Larrabee's Point VT (C-10), and Ticonderoga, NY, with continuous seven-minute crossings from 8 a.m. – 5 p.m. during the summer and a shorter schedule in the spring and fall. Call 802-897-7999 for information.

Fishing

Vermont is renown for both warmwater and coldwater fishing. More than 400 lakes and ponds and some 5,000 miles of fishable streams lie within the valleys of the lush Green Mountains.

Fishing Access Areas with boat launch ramps are shown on this map by the symbol. Information on species and the quality of fishing to be expected in specific areas is detailed in the *Vermont Guide to Fishing*. For complete information on seasons and limits, request the *Digest of Fish & Wildlife Regulations*. A list of *Vermont Guides and Outfitters* is also available. Publications may be obtained from the Vermont Fish and Wildlife Dept., Waterbury, VT 05671-0501. 802-241-3700.

Seasons

Brook Trout, Brown Trout, Rainbow Trout, Lake Trout, Salmon — second Saturday in April – last Sunday in October, both dates inclusive. Other species listed in *Digest of Fish & Wildlife Laws*.

Licenses

Fishing licenses are sold at some Town or City Clerks' Offices and at many sporting goods stores. Licenses are issued for a calendar year. Fees for 1995 and 1996:

Resident Fishing	$18.00
Non-resident Fishing	35.00
Non-resident 1-Day Fishing	7.00
Non-resident 3-Day Fishing	18.00
Non-resident 5-Day Fishing	20.00
Non-resident 7-Day Fishing	25.00

Golfing

Rolling terrain, abundant rainfall and moderate summer temperatures combine to make Vermont's golf courses challenging, lush and enjoyable throughout the season. The more than 50 courses found in Vermont are indicated by the symbol on the map side.

A brochure listing Vermont golf courses is available at local and state information centers, or on request from the Vermont Department of Travel & Tourism.

Other useful resources include: *Vermont Golf Courses, A Player's Guide* ($14.95 plus $1.50 p&h), The New England Press, PO Box 575 Shelburne VT 05482; *Vermont Golf Atlas, Vermont Golf Journal & Directory*, Divot Communication Corp., 431 Pine Street, Burlington, VT 05401. Tel. 802-864-6115.

Hiking

Two major hiking trails run along the spine of the Green Mountains. The approximate route of these trails is indicated by . . . . on this map. The Appalachian Trail and the Long Trail follow the same route from the state's southern border to the Sherburne Pass (E-11), where the Appalachian Trail turns east and the Long Trail continues north, following the heights of the Green Mountain range to the Canadian border.

Access to these trails can be found along spur trails, or where they intersect highways and roads. Shelters are available at intervals along these trails. Foresters recommend that hikers utilize topographic maps of their route. The *Guidebook to the Long Trail* ($8.95 plus $3.25 P & H) and *Day Hiker's Vermont Sampler* (free with S.A.S.E.) are available by writing the Green Mountain Club, Inc., RR 1, Box 650, Rte. 100, Waterbury Ctr., VT 05677. Tel. 802-244-7037.

A listing of additional publications on hiking in Vermont can be found in the *Traveler's Guidebook*.

Also, marked foot trails and nature trails can be found at many state and federal parks and forest areas. *(See Public Recreation Areas chart at right).*

Historic Sites & Places

Settlement of Vermont began in earnest shortly before the American Revolution. The state's more than 200 years of history is remarkably accessible through buildings, battlefields and museums.

State-owned sites include the oldest log cabin in the United States, the Hyde Log Cabin (1783) at Grand Isle (C-4). Other state-owned sites include the Bennington Battle Monument (D-17), the birthplace of President Chester A. Arthur at Fairfield (E-4), and the family home of President Calvin Coolidge at Plymouth (F-12). Listings of all state-owned and maintained historic sites can be found in the *Traveler's Guidebook*. Detailed information about each site may be obtained by writing: Division for Historic Preservation, 135 State Street, Montpelier, VT 05633-1201. Tel. 802-828-3226.

Many other properties of historic interest are privately operated, yet readily accessible to the public. Listings can be found in the *Traveler's Guidebook* and in the seasonal *Events Calendars*.

A detailed, 90-page catalogue, *Vermont Museums, Galleries & Historic Buildings*, is available from The VT Museum & Gallery Alliance, c/o Shelburne Museum, PO Box 10, Dept. VTM, Shelburne, VT 05482 ($8.95, plus $1.50 P & H). Tel. 802-985-3346, ext. 323.

Jim McElhofer

Battle monument, Bennington

Hunting

A list of *Vermont Guides and Outfitters* and the *Digest of Fish & Wildlife Laws* are available from the Vermont Fish and Wildlife Dept., Waterbury, VT 05671-0501.

Seasons

Deer

Bow & Arrow Season — Begins second Saturday in October, one-half hour before sunrise to one-half hour after sunset, for 23 consecutive days (either sex deer may be taken). A special license is required. For the nine consecutive days beginning the Saturday following the closure of the regular firearms season, a person may take one deer with one antler three inches or longer, providing he or she did not take a deer during the October archery season.

Regular Season — Begins on a Saturday, twelve days before Thanksgiving, one-half hour before sunrise to one-half hour after sunset, for 16 consecutive days; antlers not less than 3 inches in length. Deer may be taken with either firearm or bow and arrow.

Muzzleloader Season — Begins the first Saturday after the regular deer season, and continues for nine days. Special license required.

Other Game Animals

Black Bear — Determined annually. Only one bear per calendar year per person. Bears must be tagged immediately and reported within 48 hours.

Hare & Rabbit — Last Sat. in Sept.-second Sun. in March, inclusive.

Gray Squirrel — Last Sat. in Sept.-Dec. 31.

Game Birds

Partridge (Ruffed Grouse) — Last Sat. in Sept.-Dec. 31. Limit: 4 daily; 8 in possession.

Wild Turkey — Spring and fall seasons.

HUNTING IS ALLOWED ON SUNDAYS

Licenses

Hunters applying for a Vermont license for the first time must show a previous or current license from any state or province, or present a valid certificate showing completion of an approved hunter safety course. Licenses are valid for the calendar year. Applications are available at some Town or City Clerks' Offices and many sporting goods stores, or by writing the Fish and Wildlife Dept. Fees for 1995 and 1996:

Resident Hunting	$12.00
Resident Youth Hunting (under 18)	8.00
Resident Combination	26.00
Resident Trapping	20.00
Resident Bow & Arrow (Hunting lic. needed)	10.00
Resident Turkey (Hunting lic. needed)	10.00
Resident Muzzleloader (Hunting lic. needed)	10.00
Non-resident Hunting	75.00
Non-resident Youth Hunting (under 18)	25.00
Non-resident Combination	95.00
Non-resident Bow & Arrow (Hunting lic. needed)	15.00
Non-resident Archery only	50.00
Non-resident Turkey (Hunting lic. needed)	15.00
Non-resident Muzzleloader (Hunting lic. needed)	15.00
Non-resident 5-Day Small Game Hunting	20.00
Non-resident Small Game Hunting	35.00

Lodging

Travelers will find a complete spectrum of lodging choices throughout Vermont. Roadside motels, country inns, farm lodges, resort hotels and condominiums are listed in the *Vermont Traveler's Guidebook*. Also, bed & breakfast homes are increasingly popular in both small towns and rural areas: *Vermont Country Inns* provides detailed listings about inns and bed & breakfasts. Seasonal rental guides list condominiums, cottages, cabins and vacation homes available for weekly or longer-term rentals.

Advance reservations are recommended during foliage season and all major holiday weekends.

Museums

The number of museums in the Green Mountain State provide entertaining and educational stops or day trips in every part of the state. The famous Shelburne Museum (C-7) has 37 buildings on 45 acres, and includes the 58 Ticonderoga, the only remaining sidewheeler steamship in the nation. Other museums exhibit art, wildlife, or items and demonstrations of historical and scientific interest. Many of these museums are indicated by the 'Point of Interest' symbol on the map side.

For details on listings of Vermont's museums and their special collections, see the booklet *Three Hundred Things to See & Do in Vermont* or the listings in the seasonal *Events Calendars*.

Many Vermont communities have active historical societies which operate small museums. These are generally open on weekends during the summer and fall months for a limited number of hours, or by appointment. Inquire locally.

A detailed, 90-page catalogue, *Vermont Museums, Galleries & Historic Buildings*, is available from The Museum & Gallery Alliance, c/o Shelburne Museum, PO Box 10, Dept. VTM, Shelburne, VT 05482 ($8.95, plus $1.50 P & H). Tel. 802-985-3346, ext. 323.

Scenic Villages

The New England village, a group of clapboard houses clustered around a steepled church or town hall, is an image that Vermont fulfills in abundance and variety. The villages and towns listed below may be distinguished by their central commons, an intact 19th century streetscape, or particular views from the surrounding hillsides. Some are recognized as Historic Districts on the National Register of Historic Places.

This listing is representative; travelers will discover visual and historic interests in many other villages and towns as well.

The Lakes and the Kingdom

G-5	Craftsbury Common
I-3	Brownington
I-5	East Burke
H-5	Greensboro
L-5	Guildhall
F-5	Hyde Park
H-4	Irasburg
E-5	Jeffersonville
E-6	Jericho Center
I-5	Lyndonville
F-3	Montgomery Center
I-7	Peacham
I-6	St. Johnsbury
C-6	Shelburne
F-6	Stowe

The Heart of Vermont

D-8	Bristol
G-9	Brookfield
G-9	Chelsea
G-14	Chester
F-14	Danby
H-9	East Corinth
C-12	Fair Haven
D-9	Middlebury
D-13	Middletown Springs
H-11	Norwich
F-12	Plymouth
F-13	Proctorsville
E-10	Rochester
C-10	Shoreham
G-10	South Royalton
H-10	Strafford
H-8	Topsham
G-10	Tunbridge
C-8	Vergennes
H-8	Wait's River
E-8	Waitsfield
E-8	Warren
F-14	Weston
H-6	Woodbury
G-12	Woodstock
G-7	Worcester

Places in History

D-15	Arlington
D-14	Dorset
F-15	Grafton
F-18	Green River
F-15	Jamaica
D-15	Manchester Village
F-17	Marlboro
F-16	Newfane
C-17	Old Bennington
E-14	Peru
G-15	Saxtons River
F-16	Townshend

Watchable Wildlife

From the rugged Green Mountains to pristine Lake Champlain and nearby Missisquoi National Wildlife Refuge in Swanton to the unspoiled wilderness of remote Essex County, Vermont is rich with a variety of wildlife.

The *Vermont Wildlife Viewing Guide* will lead you to 50 of the state's premier wildlife viewing areas. To purchase the Guide call Falcon Press at 1-800-582-2665. For additional information on wildlife viewing in Vermont, contact Green Mountain National Forest, (802) 747-6700, or the Vermont Department of Fish & Wildlife, (802) 241-3700.

Printed on recycled paper



Mt. Mansfield, Stowe

Skiing

Alpine

Within her relatively small geographic area, Vermont has 20 alpine ski areas — by far the greatest concentration of skiing facilities in the eastern United States. State of the art snowmaking and trail grooming provide consistent skiing conditions and have extended the average season into May and June at some areas. The ski season traditionally begins at Thanksgiving time in November. For further information: *Vermont Winter Vacation Guide*.

Cross-Country

Vermont's nearly 50 cross country ski areas offer groomed trails, tracks and skater's lanes. The XC symbol on this map indicates areas where cross country skiing is available rather than specific centers.

Ski touring is permitted on public land in state forests and parks and the Green Mountain National Forest, but trails are not groomed or regularly patrolled. A winter recreation map may be obtained from: Forest Supervisor, Green Mountain National Forest, 231 North Main St., Rutland, VT 05701. Tel. 802-747-6700; TTY 802-747-6765.

Skiers should always ask permission before crossing private land. For further information: *Vermont Winter Guide*.

Snowmobiling

A network of more than 2,000 miles of marked, groomed snowmobile trails criss-crosses Vermont. These trails have been built and maintained through the cooperative efforts of the Vermont Association of Snow Travelers (VAST) and community snowmobiling clubs.

Residents of other states must register their machines in Vermont. All non-residents must join VAST and a local club in order to ride their machines on the VAST trail system.

For an application to register a snowmobile in Vermont and information about joining VAST and a Vermont snowmobile club, contact: VAST, PO Box 839, Montpelier, VT 05601. Tel. 802-229-0005. VAST Trail News, a recorded, trail conditions report: Tel. 802-229-4202.

Private Campgrounds

The Lakes and the Kingdom

C-2	Alburg	*Alburg RV Resort	796-3733
C-2	Alburg	*Goose Point	796-3711
I-4	Barton	*Belview	525-3242
C-6	Burlington	+Beach-Camp	862-0942
C-7	Charlotte	Old Lantern Campground	425-2120
D-5	Colchester	*Lone Pine	878-5447
D-5	Colchester	*Mallets Bay	863-6980
J-6	Concord	Rustic Haven	695-8871
I-3	Derby	Char Bo	766-8807
I-3	Derby	*Finnisle	766-5109
J-5	East Burke	*Burke Mtn.	626-1204
G-4	Eden Mills	Lakeview	635-2255
E-3	Enosburg Falls	*Brookside Campground N.	933-4376
D-4	Fairfax	*Maple Grove	849-6439
E-2	Franklin	Mill Pond	285-2240
C-4	Grand Isle	*Champlain Adult Campground	372-5938
H-8	Groton	*Groton Forest Rd. Campers	426-3231
H-6	Hardwick	*Idle Hours	472-6732
F-5	Hyde Park	*Common Ground Amusement Park	888-5210
C-3	Isle La Motte	*Summer Place Campground	928-3300
C-4	Lowell	Hazens Notch Campground	744-6612
D-5	Milton	Forest City Nudist RV Park	893-4513
D-5	Milton	*Homestead	524-2356
G-5	Morrisville	*Mountain View	888-2178
C-3	North Hero	*Carry Bay	372-8233
H-3	Orleans	*White Caps	467-3345
H-3	Orleans	*Will-O-Wood	525-3575
I-6	St. Johnsbury	*Moose River	748-4334
C-6	Shelburne	*Shelburne 985-2540 or	985-2296
C-5	South Hero	*Apple Tree Bay	372-5398
C-5	South Hero	*Camp Skyland	372-4200
F-6	Stowe	*Gold Brook 253-7683 or 800-483-7683	
D-3	Swanton	Campbell's Bay	868-7258
D-3	Swanton	*Champlain Valley	524-5146
D-3	Swanton	*Lakewood	868-7270
E-5	Underhill	*South Hill Riverside	899-2232
G-3	Westfield	*Barnswood Campground	744-6340
G-3	Westfield	*Mill Brook	744-6673
I-7	West Barnet	*Harvey's Lake Campground	633-2213

The Heart of Vermont

C-8	Addison	*Ten Acre	759-2662
F-14	Andover	*Horseshoe Acres	875-2960
H-13	Ascutney	*Running Bear	674-6417
F-11	Barnard	*Silver Lake	234-9974
B-12	Bomoseen	*Lake Bomoseen	273-2061
F-9	Braintree	*Mobile Acres	728-5548
D-10	Brandon	Country Village	247-3333
D-10	Brandon	*Smoke Rise	247-6472
D-8	Bristol	*Elephant Mountain	453-3123
G-13	Cavendish	*Caton Place	226-7767
F-7	Duxbury	Country Store & Campground	244-8167
G-7	East Montpelier	*Green Valley Campground	223-6217
F-11	Gaysville	*White River Valley	234-9115
C-8	Granville	*Lazy Lions Campground	479-2823
C-11	Hubbardton	Big D	273-2021
F-11	Killington	*Killington Campground	422-9787
F-13	Ludlow	*Hideaway "Squirrel Hill" CG	228-8800
H-7	Marshfield	*Onion River Campground	426-3232
H-7	Marshfield	Spooners	426-3514
D-8	New Haven	*Rivers Bend	388-9092
E-12	North Clarendon	*Iroquois Land	773-2832
C-10	Orwell	Chipman Point Marina	948-2288
G-13	Perkinsville	*Crown Point	263-5555
F-12	Plymouth	Plymouth Sugarhouse CG	672-5043
F-12	Plymouth	The Plymou