

Grimm/John C. Werner

Touring the Green Mountains

Vermont is one of the only places left in an age of destination travel where touring is both practical and pleasurable. Even if your vacation is based at a destination resort, Vermont's small size invites exploration.

Over the years, it's been called "back-roading" or "shunpiking." The idea is to depart the high speed, four-lane highways and become immersed in the countryside and small villages. Vermont's scenic landscape, picturesque villages, and plentiful history are ideally suited to many styles of touring, by car, motorcycle, bicycle, motorcoach, canoe, horseback, or on foot. Inn to inn tours are especially popular, however you travel.

When traveling the older roads that wind along the valleys or meander over the mountains, you will enter a hamlet, village or small town approximately every six or eight miles. These settlements provide convenient stops for buying fuel or lunch, browsing through the local general store, or exploring local history.

Businesses located on Highways have Directional Signs indicating the business name, direction and distance from the highway. On interstate highways, general services (food, lodging and camping) within six miles or attractions are indicated below exit signs.



Vermont's limited variety is not marred by billboards, side for locating services, attractions and point areas. **Directional Signs** and Travel Information Plazas are provided for the convenience of travelers.

Printed on recycled paper

Vermont

Official State Map 1993-94

For Free Distribution

Vermont Makes It Special.

Cover: Worcester

Information Sources

Vermont Department of Travel & Tourism
134 State St.
Montpelier, VT 05602
Tel: 802-828-3236
(Mon.-Fri. 8-4:30 p.m.)

Vermont Chamber of Commerce
PO Box 37
Montpelier, VT 05601
Tel: 802-223-3443
(Mon.-Fri. 9-5 p.m.)

Vermont Welcome Center, I-89
Canadian Border
Tel: 802-868-3244
(Daily 8 a.m.-5 p.m.)

Vermont Welcome Center, I-91
Massachusetts Border
Tel: 802-254-4593
(Daily 8:30-5 p.m.)

Vermont Welcome Center, I-93
New Hampshire Border
Tel: 802-748-3725

Vermont Welcome Center, Rte. 4A
New York Border
Tel: 802-265-4763
(Daily 8:30-5:30 p.m.)

Rest Areas along I-91 and I-89 provide both regional and statewide information, 7 a.m.-11 p.m., daily. (Note: hours of operation may change seasonally.)

Temperature Averages

Maximum/Minimum

Weather Bureau - Burlington, VT

Jan	Feb	Mar	Apr	May	Jun	Jul	Aug	Sep	Oct	Nov	Dec
25	27	38	53	66	76	80	78	69	57	44	30
08	09	21	33	44	54	59	57	49	39	30	15

Summer temperatures reach high 70's to mid 80's. Days are typically sunny and comfortable, ideal for outdoor activity, with light clothing for days; sweaters or light jackets for evenings. The Autumn and Spring months have highs in the mid 50's with a variety of casual dress suitable. Below freezing temperatures are the rule during the Winter season. Coats, heavy jackets, gloves and warm, dry boots are recommended through mid March.

Travel Information Signs

Vermont's limited variety is not marred by billboards. Directional Signs and Travel Information Plazas are provided for the convenience of travelers.

Customs Information

Vermont shares a northern border of 90.3 miles (145 km)* with the Canadian province of Quebec. Before entering the U.S., all travelers should be prepared to provide proof of citizenship; travelers other than American or Canadian must present a passport with a valid tourist Visa; foreign visitors should be prepared to explain the length and purpose of their visit.

Among other regulations, importation of plants, fruits and vegetables into the United States is prohibited. Dogs and other pets are required to have a veterinarian's certificate showing recent vaccination against rabies, and to be free of other communicable diseases.

For complete information on customs regulations write: U.S. Customs, PO Box 7407, Washington, D.C. 20044, tel. 202-566-8195; or to the U.S. Customs District Office in St. Albans, VT 05478, tel. 802-524-6527. Information also may be obtained at pre-clearance offices in Montreal, tel. 514-636-3875; or Toronto, tel. 416-676-2606.

*From the International Boundary Commission

Douanes

L'état partage 90.3 miles (145 km)* de frontière avec la province canadienne du Québec.

Tout voyageur doit faire preuve de citoyenneté avant d'entrer aux Etats-Unis. Les citoyens de nationalités autres qu' américaines et canadiennes doivent présenter un passeport et un visa de touriste en règle. Ils doivent être prêts à expliquer la durée et la raison du voyage.

Entre autres, l'importation aux Etas-Unis de plantes, de fruits et de légumes est interdite. Les chiens et autres animaux doivent avoir un certificat de vétérinaire indiquant une récente inoculation contre la rage et ils doivent être sans maladies contagieuses.

Pour de plus amples renseignements veuillez contracter: U.S. Customs, PO Box 7407, Washington, D.C. 20044, tél. 202-566-8195; U.S. Customs-bureau de district à St-Albans, VT 05478, tél. 802-524-6527. Vous pouvez aussi obtenir des renseignements au bureau des douanes à Montréal, tél. 514-636-3875; ou à Toronto, tél. 416-676-2606.

*From the International Boundary Commission

How To Use This Map

The accordion fold of the map is designed for reading any two columns of the text conveniently, without unfolding the entire map. Also, this design allows the user to easily refold the map side to a small size showing the particular section of the state being traveled.

Most listings on the informational side of this map provide map grid references for towns.

The map also serves as a planning tool for a Vermont tour or vacation. With the details symbolized on the map and the listings and references provided in the text, travelers can identify the state's many attractions, recreational areas, and historical points of interest. These symbols are listed in the *Key To Map Symbols* on the map side, and are also illustrated in appropriate sections of the text.

Vermont Travel Regions

Lake Champlain Region | Northeast Kingdom | Central Vermont | Western Counties | Upper Connecticut River Valley | Southern Vermont

Local Travel Information

When planning your trip, or traveling in Vermont, contact any of the following **Chambers of Commerce** for detailed information about local attractions, services or accommodations.
Vermont Chamber of Commerce, Exit 7 from I-89, (802) 223-3443

Lake Champlain Region
C-6 Burlington 05402. 863-3489*
C-3 So. Hero 05474-0213.
D-3 St. Albans 05478. 524-2444*
D-3 Swanton 05488.

Northeast Kingdom
I-4 Barton 05822.
I-6 Danville 05828.
H-6 Hardwick 05843.
J-3 Island Pond 05846.
G-3 Jay 05859. 988-2611
I-4 Lake Willoughby 05822.
J-5 Lyndonville 05851. 626-9696
I-2 Newport 05855. 334-7782*
I-6 St. Johnsbury 05819. 748-3678*

Central Vermont
G-8 Barre 05641. 229-5711*
F-5 Jeffersonville 05464. 644-2239*
F-7 Montpelier 05602. 229-5711*
G-5 Morrisville 05661. 888-7607*
F-6 Stowe 05672. 253-7321*
E-8 Waitsfield 05673. 496-3409*
F-7 Waterbury 05676.

Western Counties
D-10 Brandon 05733. 247-6401*
D-8 Bristol 05443.
C-12 Fair Haven 05743.
Killington 05751. 773-4181
D-9 Middlebury 05753. 388-7951*
D-12 Poultney 05764.
E-12 Rutland 05701. 773-2747*
C-8 Vergennes 05491.

Upper Connecticut River Valley
G-14 Chester 05143.
F-13 Ludlow 05149. 228-5318
G-11 Quechee 05059. 295-7900
F-10 Randolph 05060. 728-9027*
E-10 Rochester 05767. 767-3151*
G-14 Springfield 05156. 885-2779*
I-8 Wells River 05081.
H-12 White River Jct. 05001. 295-6200*
G-13 Windsor 05089. 674-5910*
G-12 Woodstock 05091. 457-3555*

Southern Vermont
D-15 Arlington 05250.
G-15 Bellows Falls 05101. 463-4280*
D-17 Bennington 05201. 447-3311*
G-17 Brattleboro 05301. 254-4565*
F-14 Londonderry 05148. 824-8178
D-15 Manchester 05255. 362-2100*
F-14 Weston 05161.
E-17 Wilmington 05363. 464-8092*

* Open year round, others open summer/fall only.

Hospital Emergency Rooms

Lake Champlain Region
C-6 Burlington — Medical Center Hosp. of VT (Mary Fletcher Unit) Colchester Ave. — 656-2434
C-6 Burlington — Medical Health Care Info. Ctr. (24-hr. medical & emer. info.) c/o Medical Center Hosp. of VT Colchester Ave.
D-3 St. Albans — Northwestern Medical Ctr. (Kerbs Unit) Fairfield St. — 524-5911
D-6 Winooski — Fanny Allen Hospital 101 College Pkwy. — 655-1234

Northeast Kingdom
H-3 Newport — No. Country Hosp. & Health Ctr. Prouty Dr. — 334-7331
I-6 St. Johnsbury — Northeastern VT Reg. Hosp. Hospital Dr. — 748-8141

Central Vermont
G-8 Berlin — Central Vermont Hospital Exit 7, I-89 — 229-9121
G-5 Morrisville — Copley Hospital Washington Highway — 888-4231

Western Counties
D-9 Middlebury — Porter Medical Center South St. — 388-7901
E-12 Rutland — Rutland Reg. Medical Ctr. 160 Allen St. — 775-7111

Upper Connecticut River Valley
G-15 Bellows Falls — Rockingham Mem. Hosp. Hospital Court — 463-3903
H-11 Hanover — NH Mary Hitchcock Mem. Hospital 2 Maynard St. — 603-646-5000
F-10 Randolph — Gifford Mem. Hosp. 44 South Main St. — 728-3366
G-14 Springfield — Springfield Hospital 25 Ridgewood Rd. — 885-2151
H-13 Windsor — Mt. Ascutney Hosp. & Health Ctr. — 674-6711

Southern Vermont
C-17 Bennington — Southwestern VT Medical Ctr. Dewey St. — 442-6361
G-17 Brattleboro — Brattleboro Mem. Hosp. 9 Belmont Ave. — 257-0341
F-16 Townshend — Grace Cottage Hospital Route 35 County Rd. — 365-7676

Statewide Poison Information Ctr. (24-hr.)
Tel. 802-658-3456

Vermont Makes It Special®

Greenboro

Agriculture

Vermont farms contribute to both the pastoral quality of the landscape and the traveler's dining pleasure. Dairy products are the mainstay of Vermont's agricultural economy, with maple syrup, apples, plant nurseries, livestock, honey, vegetables and fruits also making significant contributions.

Weekly farmers' markets are held in communities throughout the state from early summer to mid-autumn. Farmstands dot the roadsides throughout the state as well.

SEAL OF QUALITY Vermont DEPARTMENT OF AGRICULTURE

Vermont Department of Agriculture has available information on pick your own fruit and vegetables in season, perennial and display gardens, cheese companies, apple and Christmas tree farms, and a pamphlet on sugarhouses lists where visitors can observe the sugaring process and buy maple products.

Take home some quality Vermont farm products.

Arts & Crafts

During the summer and fall, Vermont displays a bumper crop of visual and performing arts. General listings of **Performing Arts** information can be found in the *Vermont Traveler's Guidebook*. For specific events, consult the seasonal *Events Calendars*. Also, the Vermont Council on the Arts, Montpelier, VT 05602, releases a monthly calendar of sponsored events.

Chester

In addition to the many seasonal **Crafts Fairs and Festivals** held throughout the state, two craft centers operate year round.

The **Vermont State Crafts Center at Frog Hollow** at Middlebury was founded in 1971, and established as the nation's first state craft center by the Governor's Executive Order in 1975. The center is open Mon.-Sat. 9:30-5 p.m. A second Frog Hollow center is located at 85 Church Street in the Burlington Marketplace. An extensive collection of Vermont crafts in all media is offered at each shop.

The **Vermont State Craft Center at Windsor House** opened May 1976, in the historic town of Windsor. Operated by Historic Windsor, Inc., an extensive gallery is located in the restored lobby and mezzanine of Windsor House, a former 19th century inn built in the Greek Revival style. Hours are Mon.-Sat., 9-5 p.m., year round; and Sun. Noon-5 p.m., June-Jan.

Both centers are sales galleries for fine Vermont crafts and hold classes for children and adults, special craft festivals and rotating exhibits featuring Vermont craftspeople.

Stowe

Attractions

Mountain slides, mountain rides, scenic journeys on restored railroads and lake cruises are a sampling of Vermont's popular attractions. The Green Mountain State is itself a centerpiece attraction: the pastoral landscape, 19th century villages, and outdoor recreation facilities have long delighted travelers.

Several well-known attractions are indicated as 'Points of Interest' on the map: ■. Others are listed in the colorful *Vermont Attractions* brochure and in the seasonal *Events Calendars*.

Bicycling

Vermont's scenic roads are renown for bicycle touring. Relatively low volumes of traffic and minimal roadside litter have also been factors in attracting cyclists to the Green Mountains.

Extra caution should be taken on mountainous routes where roads will often be narrow, and on certain, heavily traveled highways. The Department of Forests, Parks and Recreation suggests bicyclists use *extreme caution* on the following highways:

U.S. 7 – Between Manchester and Burlington
U.S. 9 – Between Brattleboro and Bennington
U.S. 4 – Between Rutland and White River Jct.
U.S. 2 – Between Montpelier and St. Johnsbury
VT Rte. 100 – While a popular and scenic route, it is heavily traveled, winding and narrow.

Bicyclists should always wear highly-visible clothing and travel *single file*, keeping as far to the right as road conditions permit. Large groups should separate into smaller groups of two to four bicyclists, allowing sufficient distance between these groups for cars to pass safely.

Several professionally-run bicycle touring organizations operate a variety of trips throughout the state. A current listing can be found in the *Vermont Traveler's Guidebook*.

A bicycle touring map published by **Vermont Life Magazine** is widely available in Vermont; or write *Bicycle Vermont Map and Guide*, Vermont Life, 6 Baldwin St., Montpelier, VT 05602 ($2.95, plus $1 postage and handling). Tel. 802-828-3241.



Lake Champlain

Boating & Canoeing

In addition to more than 200 miles of shoreline along Lake Champlain, Vermont has more than 400 lakes and ponds and several hundred miles of navigable rivers. Boating of all kinds is popular along New England's West Coast and on the state's larger lakes. Sailboards are increasingly visible on Green Mountain waters.

Public Boat Launch Areas are indicated by the symbol on the map. Boaters should note that tickets will be issued and fines levied for recreational boating from these sites.

For detailed listings of request **Boating Rentals & Marinas** from the VT Dept. of Travel & Tourism.

Motorboats

Laws and Regulations Governing the Use and Registration of Motorboats is available from the VT Dept. of Public Safety, Marine Division, Waterbury, VT 05671-2101.

Sanitation Regulations

It is illegal to discharge sewage into the waters of Lake Champlain or any other body of water in Vermont. State law requires any vessel operating in Vermont waters and having a marine toilet on board to be equipped with a holding tank. Any optional means of discharging toilet waste through the hull and into the water must be sealed shut and any discharge hoses disconnected and stored. Virtually all the marinas around Lake Champlain provide pumpout facilities.

Canoeing

Several of Vermont's major rivers provide long stretches ideal for canoe trips, and certain areas are popular for whitewater kayaking and rafting during the spring and early summer.

Rivers accessible to canoeists include the Connecticut, Lamoille, Missisquoi, Winooski, Battenkill, Lemon Fair and Otter Creek. Overnight campers are advised to obtain permission in advance from private landowners, and Vermont law requires permission before building a campfire on private land between April 1 and November 1. For other sources of information, listings of guided tours and inn-to-inn canoe trips, see the *Vermont Traveler's Guidebook*.

Camping

Facilities for camping are available on state and national forest land, and at privately operated campgrounds.

State Parks

Vermont's 35 state-operated campgrounds provide more than 2,200 sites for campers. Campsites include a fireplace and picnic table. Firewood is usually available for a small charge. Most sites will accommodate an average size recreation vehicle, but hook-ups for water, electricity or sewage are not available. Sanitary dump stations for RV's are available at most areas. Three-sided lean-tos that will accommodate up to five people are available at many campgrounds.

Facilities and services available at each campground are detailed on the chart at the right. For additional information call or write: Vermont Dept. of Forests, Parks and Recreation, Waterbury, VT 05671-0601. Tel. 802-244-8711.

Green Mountain National Forest

Over 340,000 acres of the Green Mountains are managed by the U.S. Forest Service. Campsites are available at six areas listed on the chart at the right. For details, call or write: Forest Supervisor, Green Mountain National Forest, PO Box 519, Rutland, VT 05702. Tel. 802-773-0300; TDD 802-773-0324.

Primitive Camping

Camping in remote areas, away from managed campsites, is regulated on both state and federal land in Vermont.

Many remote areas of state land are available for backpacking, but hikers and campers are expected to carry out all refuse. Permits are required for groups of eleven or more people. Write or ask for the *Vermont Guide to Primitive Camping on State Lands* from the Dept. of Forests, Parks and Recreation.

Primitive camping is allowed in the Green Mountain National Forest. A permit may be required for organized groups. Details are available from the Forest Supervisor listed above.

Woodford

Privately Owned Campgrounds

The Vermont Association of Private Campground Owners and Operators (**VAPCOO**) annually publishes a listing of members and the facilities and services offered at their campgrounds. Sites range from simple tenting to complete RV hook-ups. The VAPCOO brochure is available at all Vermont information sources or by writing: Pine Valley Resort Campground, 400 Woodstock Rd., White River Jct., VT 05001.

Advance reservations are recommended during the summer and fall seasons. (See listings at right.)

Covered Bridges

More than 100 of Vermont's covered bridges are listed in the *Vermont Traveler's Guidebook*. Also, bed & breakfast homes are increasingly popular in both small towns and rural areas: *Vermont Country Inns* provides detailed listings about inns and bed & breakfasts. Request the *Four Season Vacation Rentals* booklet for listings of condos, cottages, cabins and vacation homes available for weekly or longer-term rentals.

Advance reservations are recommended during foliage season and all major holiday weekends.

Ferry Crossings

Autos/passenger ferries operate across Lake Champlain from four landings in Vermont. The northernmost of these, running between Grand Isle, VT (C-4) and Cumberland Head, NY, operates year-round. The Burlington, VT (C-6) to Port Kent, NY, operates mid-May through late October, and the Charlotte, VT (C-7) to Essex, NY, operates April (opening date subject to ice conditions) through November. All the above ferries are operated by the Lake Champlain Transportation Company, King Street Dock, Burlington, VT 05401. Tel. 802-864-9808.

The southernmost ferry runs between Larrabee's Point VT (C-10), and Ticonderoga, NY, with continuous six-minute crossings from 8 a.m.-9 p.m. during the summer and a shorter schedule in the spring and fall. Call 802-897-7999 for information.

Fishing

Vermont is renown for both warmwater and coldwater fishing. More than 400 lakes and ponds and some 5,000 miles of fishable streams lie within the valleys of the lush Green Mountains.

Fishing Access Areas with boat launch ramps are shown on this map by the symbol . Information on the species of fish and the quality of fishing to be expected in specific areas is detailed in the Vermont Guide to Fishing. For complete information on seasons and limits, request the *Digest of Fish & Wildlife Regulations*. A list of *Vermont Guides and Outfitters* is also available. Publications may be obtained from the Vermont Fish and Wildlife Dept., Waterbury, VT 05671-0501.

Seasons

Brook Trout, Brown Trout, Rainbow Trout, Lake Trout, Salmon -- Second Sat. in April-last Sun. in Oct., both dates inclusive. Other species listed in *Digest of Fish & Wildlife Laws.*

Licenses

Fishing licenses are sold at most **Town or City Clerks' Offices** and at many general stores and **sporting goods stores.** Licenses are issued for a calendar year. Fees for 1993:

Resident Fishing	$18.00
Nonresident Fishing	35.00
Nonresident 1-Day Fishing	7.00
Nonresident 3-Day Fishing	18.00
Nonresident 5-Day Fishing	20.00
Nonresident 7-Day Fishing	25.00

Golfing

Rolling terrain, abundant rainfall and moderate summer temperatures combine to make Vermont's golf courses challenging, lush and enjoyable throughout the season. The nine and eighteen hole courses listed below are identified by symbols on the map.

Lake Champlain Region
C-2 Alburg+ — Country Club — 796-3586
F-4 Bakersfield — Wolf Run Resort — 933-4007
E-3 Enosburg Falls — Country Club — 933-8951
D-5 Essex Jct. — Country Club — 879-3232
C-4 Grand Isle — Wilcox Cove — 372-8343
C-7 Hinesburg — Rocky Ridge — 482-2191
C-5 Malletts Bay* — Marble Island GC — 864-4546
F-2 Richford — Country Club — 848-3527
C-6 Shelburne*+ — Kwinitaska — 985-3672
C-5 So. Hero — Apple Tree Bay GC — 372-5398
D-3 Swanton*+ — Champlain CC — 527-1187
E-6 West Bolton+ — Golf Club — 434-4321
D-6 Williston+ — Country Club — 878-3747

Northeast Kingdom
H-2 Newport*+ — Country Club — 334-2391
H-3 Orleans+ — Country Club — 754-2333
I-6 St. Johnsbury* — Country Club — 748-9894

Central Vermont
F-7 Montpelier — Elks Country Club — 223-7457
G-5 Morrisville — Green Resort — 888-3525
G-5 Morrisville — Copley CC — 888-3013
F-8 Northfield* — Country Club — 485-4515
H-7 Plainfield*+ — Barre CC — 476-7658
F-6 Stowe*+ — Country Club — 253-4893
E-8 Warren*+ — Sugarbush GC — 583-2722
F-7 Waterbury — Blush Hill CC — 244-8974

Western Vermont
D-10 Brandon — Neshobe — 247-3611
D-12 Castleton — Prospect Bay GC — 468-5581
C-8 Ferrisburgh*+ — Basin Harbor Club — 475-2311
F-11 Killington*+ — Killington GC — 422-3333
D-9 Middlebury+ — Ralph Myhre GC — 388-3711
E-11 Pittsford*+ — Proctor-Pittsford CC — 483-9379
D-12 Poultney* — Lk. St. Catherine CC — 287-9341
E-10 Rochester — White River GC — 767-4653
E-12 Rutland*+ — Country Club — 773-3254

Upper Connecticut River Valley
I-9 Bradford — Golf Club — 222-5207
I-10 Fairlee+ — Lake Morey CC — 333-4311
F-13 Ludlow — Fox Run — 228-8871
F-10 Randolph — Montague GC — 728-3806
G-14 Springfield*+ — Crown Point — 885-2703
G-13 Windsor — Country Club — 674-6491
G-12 Woodstock*+ — Woodstock — 457-2112

Southern Vermont
G-15 Bellows Falls* — Country Club — 463-9809
D-17 Bennington+ — Mt. Anthony CC — 447-7079
G-17 Brattleboro* — Country Club — 257-7380
D-15 Manchester+ — Equinox CC (closed '92) — 362-3223
D-18 Stamford — Hidden Valley GC — 694-9144
E-16 Stratton — Stratton Mt. CC — 297-1880
E-16 West Dover+ — Mount Snow GC — 464-3333
E-17 Wilmington*+ — Haystack GC — 464-8301
E-17 Wilmington+ — Sitzmark GC — 464-3384
F-15 Windham — Tater Hill — 875-2517

*Semi-private or available to guests of certain lodges only. Inquire locally.

+18 holes, others 9, except Stratton (27)



Worcester

Hiking

Two major hiking trails run along the spine of the Green Mountains. The approximate route of these trails is indicated by ..... on this map. The **Appalachian Trail** and the **Long Trail** follow the same route from the state's southern border to the Sherburne Pass (E-11), where the Appalachian Trail turns east and the Long Trail continues north, following the heights of the Green Mountain range to the Canadian border.

Access to these trails can be found along spur trails, or where they intersect highways and roads. Shelters are available at intervals along these trails. Foresters recommend that hikers utilize topographic maps of their route. The *Guidebook to the Long Trail* ($9.95 plus $3.25 P.& H) and *Day Hike's Vermont Sampler* (free with S.A.S.E.) are available by writing the Green Mountain Club, Inc., RR 1, Box 650, Rte. 100, Waterbury Ctr., VT 05677. Tel. 802-244-7037.

A listing of additional publications on hiking in Vermont can be found in the *Traveler's Guidebook*.

Also, marked foot trails and nature trails can be found at many state and federal parks and forest areas. (See Public Recreation Areas chart at right.)

Historic Sites & Places

Settlement of Vermont began in earnest shortly before the American Revolution. The state's more than 200 years of history is remarkably accessible through buildings, battlefields and museums.

State-owned sites include the oldest log cabin in the United States, the Hyde Log Cabin (1783) at Grand Isle (C-4). Other state-owned sites include the Bennington Battle Monument (D-17), the birthplace of President Chester A. Arthur at Fairfield (E-4), and the family home of President Calvin Coolidge at Plymouth (F-12). Listings of all state-owned and maintained historic sites can be found in the *Traveler's Guidebook*. Detailed information about each site may be obtained by writing: Division for Historic Preservation, Montpelier, VT 05633-1201. Tel. 802-828-3226.

Many other properties of historic interest are privately operated, yet readily accessible to the public. Listings can be found in the *Traveler's Guidebook* and in the seasonal *Events Calendars*.

A detailed, 150-page catalogue, *Vermont Museums, Galleries & Historic Buildings*, is available from The Museum & Gallery Alliance, c/o Shelburne Museum, PO Box 10, Dept. VTM, Shelburne, VT 05482 ($5.95, plus $1.50 P & H). Tel. 802-985-3346.

Hunting

Significant areas of state-owned land are designated Wildlife Management Areas: these tracts are open land for public hunting and general recreation compatible with wildlife management. The *Vermont Guide to Hunting* map depicts these and other public lands accessible to hunters in more detail. The Guide, a list of *Vermont Guides and Outfitters* and the *Digest of Fish & Wildlife Regulations* are available from the Vermont Fish and Wildlife Dept., Waterbury, VT 05676.

Seasons

DEER

Bow & Arrow Season -- Begins second Saturday in October, one-half hour before sunrise to one-half hour after sunset, for 16 consecutive days (either sex deer may be taken). Special license required. For the nine consecutive days beginning the next Saturday following the closure of the regular firearms season, a person may take one deer with one antler three inches or longer, providing he or she did not take a deer during the October archery season.

Regular Season -- Begins on a Sat., twelve days before Thanksgiving, one-half hour before sunrise to one-half hour after sunset, for 16 consecutive days; antlers not less than 3 inches in length. Deer may be taken with either firearm or bow and arrow.

Muzzleloader Season -- Begins the first Saturday after the regular deer season, and continues for nine days. Special license required.

OTHER GAME ANIMALS

Black Bear -- Determined annually. Only one bear per calendar year per person. Bears must be tagged immediately and reported within 48 hours.

Hare & Rabbit -- Last Sat. in Sept.-second Sun. in March, inclusive.

Gray Squirrel -- Last Sat. in Sept.-Dec. 31.

GAME BIRDS

Partridge (Ruffed Grouse) -- Last Sat. in Sept.-Dec. 31. Limit: 4 daily; 8 in possession.

Wild Turkey -- Spring and fall seasons.

HUNTING IS ALLOWED ON SUNDAYS

Licenses

Hunters applying for a Vermont license for the first time must show a previous or current license from any state or province, or present a valid certificate showing completion of an approved hunter safety course. Licenses are valid for the calendar year. Applications are available at most Town or City Clerks' Offices, or by writing the Fish and Wildlife Dept. Fees for 1993:

Resident Hunting	$12.00
Resident Combination	26.00
Resident Trapping	20.00
Resident Bow & Arrow (Hunting lic. needed)	10.00
Resident Turkey (Hunting lic. needed)	10.00
Resident Muzzleloader (Hunting lic. needed)	10.00
Nonresident Hunting	75.00
Nonresident Combination	95.00
Nonresident Bow & Arrow (Hunting lic. needed)	15.00
Nonresident Bow & Arrow	50.00
Nonresident Turkey (Hunting lic. needed)	15.00
Nonresident Muzzleloader (Hunting lic. needed)	15.00
Nonresident 5-Day Small Game Hunting	20.00
Nonresident Small Game Hunting	35.00

Smugglers' Notch

Michael Clark

Skiing

Alpine

Within her relatively small geographic area, Vermont has 24 alpine ski areas -- by far the greatest concentration of skiing facilities anywhere. State of the art snowmaking and trail grooming provide consistent skiing conditions and have extended the average season into May and June at some areas. The ski season traditionally begins at Thanksgiving time in November. For further information: *Vermont Winter Vacation Guide.*

Cross-Country

Vermont's 47 cross-country ski areas offer groomed trails, track and skater's lanes. The X-C symbol on this map indicates areas where ski touring facilities are available rather than specific centers.

Ski touring is permitted on public land in state forests & parks and the Green Mountain National Forest, but trails are not groomed or patrolled. A winter recreation map may be obtained from: Forest Supervisor, Green Mountain National Forest, PO Box 519, Rutland, VT 05702 (enclose $2). Tel. 802-773-0300, TDD 802-773-0324.

Skiers should always ask permission before crossing private land. For further information: *Vermont Winter Vacation Guide.*

Groton

Snowmobiling

The above symbol indicates plowed parking areas provided near snowmobile trails.

A network of more than 2000 miles of marked, groomed snowmobile trails criss-crosses Vermont. These trails have been built and maintained through the cooperative efforts of the Vermont Association of Snow Travelers (**VAST**) and community snowmobiling clubs.

Residents of other states must register their machines in Vermont. All non-residents must joint VAST and a local club in order to ride their machines on the VAST trail system.

For an application to register a snowmobile in Vermont and information about joining VAST and a Vermont snowmobile club, contact: VAST, PO Box 839, Montpelier, VT 05601. Tel. 802-229-0005.

Lodging

Travelers will find a complete spectrum of lodging choices throughout Vermont. Roadside motels, country inns, farm lodges, resort hotels and condominiums are listed in the *Vermont Traveler's Guidebook*. Also, bed & breakfast homes are increasingly popular in both small towns and rural areas: *Vermont Country Inns* provides detailed listings about inns and bed & breakfasts. Request the *Four Season Vacation Rentals* booklet for listings of condos, cottages, cabins and vacation homes available for weekly or longer-term rentals.

Advance reservations are recommended during foliage season and all major holiday weekends.

Museums

The nearly thirty museums in the Green Mountain State provide entertaining and educational stops or day trips in every part of the state. The famous Shelburne Museum (C-7) has 37 buildings on 100 acres, and includes the SS Ticonderoga, the only remaining sidewheeler steamship in the nation. Other museums exhibit art, wildlife, or items and demonstrations of historical and scientific interest. Many of these museums are indicated by the 'Point of Interest' symbol ■ on the map side.

For detailed listings of Vermont's museums and their special collections, see the *Vermont Traveler's Guidebook* and the listings in the *Events Calendars*.

Many Vermont communities have active historical societies which operate small museums. These are generally open on weekends during the summer and fall months for a limited number of hours, or by appointment. Inquire locally.

A detailed, 150-page catalogue, *Vermont Museums, Galleries & Historic Buildings*, is available from The Museum & Gallery Alliance, c/o Shelburne Museum, PO Box 10, Dept. VTM, Shelburne, VT 05482 ($5.95, plus $1.50 P & H). Tel. 802-985-3346.

Scenic Villages

The New England village, a group of clapboard houses clustered around a steepled church or town hall, is an image that Vermont fulfills in abundance and variety. The villages and towns listed below may be distinguished by their central commons, an intact 19th century streetscape, or particular views from the surrounding hillsides. Some are recognized as Historic Districts on the National Register of Historic Places.

This listing is representative; travelers will discover visual and historic interests in many other villages and towns as well.

Lake Champlain Region
E-6 Jericho Ctr.
F-3 Montgomery Ctr.
C-6 Shelburne

Northeast Kingdom
G-5 Craftsbury Common
J-5 E. Burke
H-5 Greensboro
L-5 Guildhall
I-5 Lyndonville
I-7 Peacham
I-6 St. Johnsbury

Central Vermont
F-5 Hyde Park
F-6 Stowe
E-8 Waitsfield
E-8 Warren
H-6 Woodbury
G-7 Worcester

Western Counties
D-8 Bristol
C-12 Fair Haven
D-9 Middlebury
D-13 Middletown Springs
E-10 Rochester
C-10 Shoreham
C-8 Vergennes

Upper Connecticut River Valley
G-9 Brookfield
G-9 Chelsea
H-9 E. Corinth
H-11 Norwich
F-12 Plymouth
F-13 Proctorsville
G-10 So. Royalton
H-10 Strafford
H-8 Topsham
G-10 Tunbridge
H-8 Waits River
F-14 Weston
G-12 Woodstock

Southern Vermont
D-15 Arlington
G-14 Chester
E-14 Danby
D-14 Dorset
F-15 Grafton
F-18 Green River
D-15 Manchester Village
F-17 Marlboro
F-16 Newfane
C-17 Old Bennington
E-14 Peru
G-15 Saxtons River
F-16 Townshend

Central Vermont
F-7 Duxbury
G-7 E. Montpelier
G-4 Eden Mills
G-8 Graniteville
F-5 Hyde Park
H-7 Marshfield
G-5 Morrisville
F-6 Stowe
G-8 Williamstown

Western Vermont
C-8 Addison
D-12 Bomoseen
D-10 Brandon
D-8 Bristol
C-11 Hubbardton
D-8 New Haven
E-12 No. Clarendon
C-10 Orwell
E-10 Rochester
D-10 Salisbury
D-10 Sudbury

Upper Connecticut River Valley
F-14 Andover
H-13 Ascutney
F-11 Barnard
F-9 Braintree
G-13 Cavendish
G-14 Chester
F-11 Gaysville
F-13 Ludlow
G-13 Perkinsville
F-12 Plymouth
F-13 Proctorsville
G-10 Randolph Ctr.
I-8 Ryegate
G-14 Springfield
H-10 Thetford Ctr.
H-12 White River Jct.
H-12 White River Jct.

Southern Vermont
D-15 Arlington
G-17 Brattleboro
G-17 Brattleboro
D-14 Danby
D-14 Dorset
E-14 E. Dorset
G-16 E. Putney
F-16 Newfane
C-18 Pownal
C-18 Pownal
C-14 Rupert
F-16 Townshend
F-16 Townshend
D-17 Woodford

*Members of VT Assoc. of Private Campground Owners & Operators
+Municipality owned
Based on information available August 1992.

Vermont

An excellent environment for your business!

We would like to talk about opportunities for your business in Vermont. For information, contact:

Dept. of Economic Development
Desk VM 93
109 State Street
Montpelier Vermont 05602
802-828-3221, ext. VM93.

Vermont's Area Code is 802

Public Recreation Areas

S STATE FOREST OR PARK
■ FACILITIES AVAILABLE
○ FOR CAMPERS ONLY
● TROUT OR SALMON
○ WARM WATER FISHES
■ + ◆ ACCESSIBLE BY THE HANDICAPPED
N NATIONAL FOREST
× BOATING & BOAT RENTALS
◆ BIG GAME
◆ SMALL GAME
◆ WATER FOWL
F FEDERAL

FACILITIES: Campsites, Trailer Sites, Trailer Hookups, Sanitary Stations, Toilets, Showers, Drinking Water, Boat Launch, Boat Rentals, Boat Moorings, Swimming Beach, Bathhouse, Picnic Tables, Fireplaces, Grills, Food Service, Groceries, Firewood, Recreation Hall, Playground, Nature Trails, Cross-Country Ski Trails, Snowmobile Trails, Pets, Hunting

	No. on Map	Map Loc.	Area	Tel.	Town
Lake Champlain Region	1	D-4	Burton Island	524-6353	St. Albans Bay
	2	E-0	Camel's Hump	933-8383	Enosburg Falls
	3	C-4	Grand Isle	372-4300	Grand Isle
	4	D-4	Kamp Kill Kare	524-6021	St. Albans Bay
	5	C-3	Knight Island	524-6353	North Hero
	6	C-4	Knight Point	372-8389	North Hero
	7	C-3	North Hero	372-8727	North Hero
	8	C-5	Sand Bar	372-8240	Milton
	9	D-3	Wood's Island	524-6353	St. Albans Bay
Northeast Kingdom	10	J-4	Brighton	723-4369	Island Pond
	11	I-4	Crystal Lake	525-6205	Barton
	12	G-5	Elmore	888-2982	Elmore
	13	H-7