DUI in Vermont

Advisory

Conviction for driving under the influence of alcohol or drugs (DUI) within the State of Vermont can result in court-imposed fines and penalties, including possible jail sentence. Repeated offenses carry stiffer penalties. Refusal to take a DUI test can also result in license suspension.

Vermont Highway Speed Limits

Unless Posted Otherwise

MAXIMUM SPEED 65 — Interstates

MINIMUM SPEED 40

SPEED LIMIT 50 — State Highways

The Vermont State Police are at your service to aid and protect you and your family while traveling Vermont highways. They ask your cooperation in observing speed limits and safe driving practices.

State Police Barracks

	HDQRS.	Waterbury F-7	244-8775		
Troop A	Colchester D-5	655-3435	Troop C	Middlebury D-9	388-4919
Troop A	St. Albans D-3	524-5993	Troop C	Shaftsbury C-16	442-5421
Troop B	St. Johnsbury I-6	748-3111	Troop D	Rockingham G-15	875-2112
Troop B	Derby I-3	766-2211	Troop D	Brattleboro G-17	254-2382
Troop B	Bradford I-9	222-9620	Troop E	Middlesex F-7	229-9191
Troop C	Rutland E-12	733-9101	Troop E	Bethel F-10	234-9933

Child Safety Restraints Required

Vermont law requires that children under one year be secured in a federally approved child safety seat. Children between one and four must be secured in a car seat if riding in the front seat and in a car seat or a seat belt if riding in the rear seat. Law enforcement officers can provide additional information.

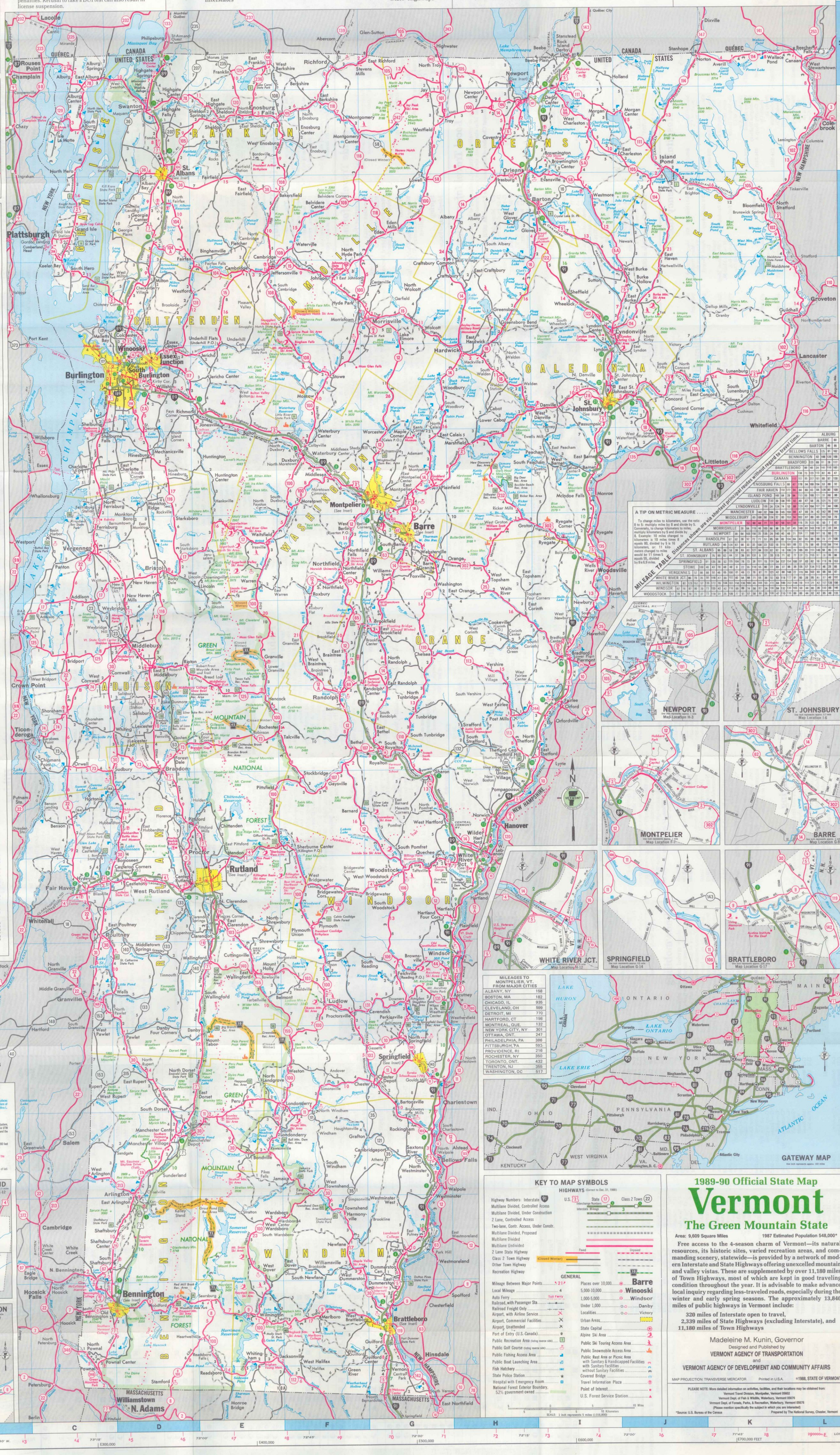

1989-90 Official State Map

Vermont

The Green Mountain State

Area: 9,609 Square Miles — 1987 Estimated Population 548,000*

Free access to the 4-season charm of Vermont—its natural resources, its historic sites, varied recreation areas, and commanding scenery, statewide—is provided by a network of modern Interstate and State Highways offering unexcelled mountain and valley vistas. These are supplemented by over 11,180 miles of Town Highways, most of which are kept in good traveling condition throughout the year. It is advisable to make advance local inquiry regarding less-traveled roads, especially during the winter and early spring seasons. The approximately 13,840 miles of public highways in Vermont include:

320 miles of Interstate open to travel,
2,339 miles of State Highways (excluding Interstate), and
11,180 miles of Town Highways

Madeleine M. Kunin, Governor

Designed and Published by
VERMONT AGENCY OF TRANSPORTATION
and
VERMONT AGENCY OF DEVELOPMENT AND COMMUNITY AFFAIRS

MAP PROJECTION: TRANSVERSE MERCATOR — Printed in U.S.A. — ©1988, STATE OF VERMONT

PLEASE NOTE: More detailed information on activities, facilities, and their locations may be obtained from:
Vermont Travel Division, Montpelier, Vermont 05602
Vermont Dept. of Fish & Wildlife, Waterbury, Vermont 05676
Vermont Dept. of Forests, Parks, & Recreation, Waterbury, Vermont 05676
(Please mention specifically the subject in which you are interested)

*Source: U.S. Bureau of the Census

Prepared by The National Survey, Chester, Vermont

DUI in Vermont

Advisory

Conviction for driving under the influence of alcohol or drugs (DUI) within the State of Vermont can result in court-imposed fines and penalties, including possible jail sentence. Repeated offenses carry stiffer penalties. Refusal to take a DUI test can also result in license suspension.

Vermont Highway Speed Limits

Unless Posted Otherwise

MAXIMUM SPEED 65 — Interstates

MINIMUM SPEED 40

SPEED LIMIT 50 — State Highways

The Vermont State Police are at your service to aid and protect you and your family while traveling Vermont highways. They ask your cooperation in observing speed limits and safe driving practices.

State Police Barracks

	HDQRS.	Waterbury F-7	244-8775		
Troop A	Colchester D-5	655-3435	Troop C	Middlebury D-9	388-4919
Troop A	St. Albans D-3	524-5993	Troop C	Shaftsbury C-16	442-5421
Troop B	St. Johnsbury I-6	748-3111	Troop D	Rockingham G-15	875-2112
Troop B	Derby I-3	766-2211	Troop D	Brattleboro G-17	254-2382
Troop B	Bradford I-9	222-9620	Troop E	Middlesex F-7	229-9191
Troop C	Rutland E-12	733-9101	Troop E	Bethel F-10	234-9933

Child Safety Restraints Required

Vermont law requires that children under one year be secured in a federally approved child safety seat. Children between one and four must be secured in a car seat if riding in the front seat and in a car seat or a seat belt if riding in the rear seat. Law enforcement officers can provide additional information.

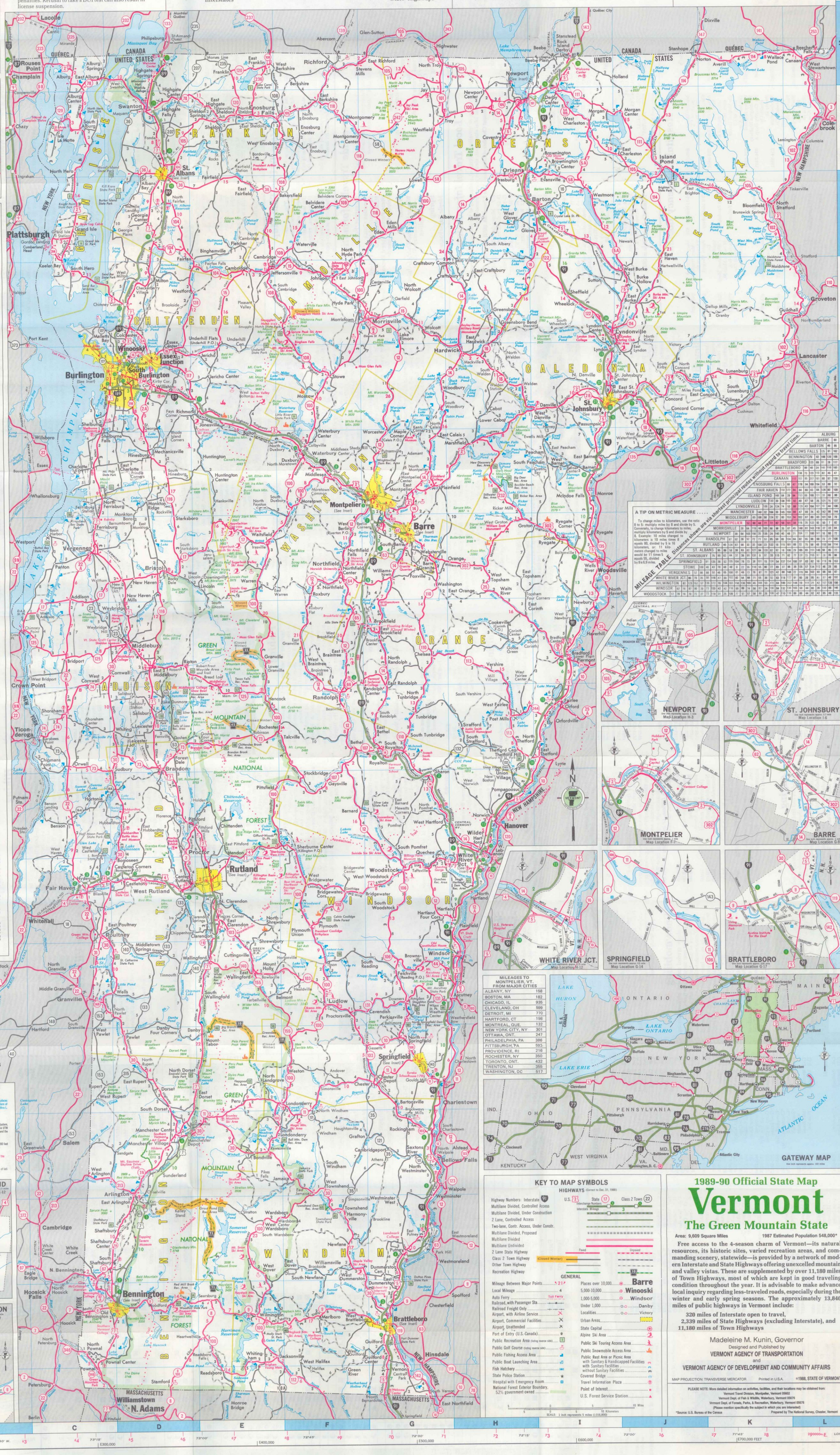

1989-90 Official State Map

Vermont

The Green Mountain State

Area: 9,609 Square Miles — 1987 Estimated Population 548,000*

Free access to the 4-season charm of Vermont—its natural resources, its historic sites, varied recreation areas, and commanding scenery, statewide—is provided by a network of modern Interstate and State Highways offering unexcelled mountain and valley vistas. These are supplemented by over 11,180 miles of Town Highways, most of which are kept in good traveling condition throughout the year. It is advisable to make advance local inquiry regarding less-traveled roads, especially during the winter and early spring seasons. The approximately 13,840 miles of public highways in Vermont include:

320 miles of Interstate open to travel,
2,339 miles of State Highways (excluding Interstate), and
11,180 miles of Town Highways

Madeleine M. Kunin, Governor

Designed and Published by
VERMONT AGENCY OF TRANSPORTATION
and
VERMONT AGENCY OF DEVELOPMENT AND COMMUNITY AFFAIRS

MAP PROJECTION: TRANSVERSE MERCATOR — Printed in U.S.A. — ©1988, STATE OF VERMONT

PLEASE NOTE: More detailed information on activities, facilities, and their locations may be obtained from:
Vermont Travel Division, Montpelier, Vermont 05602
Vermont Dept. of Fish & Wildlife, Waterbury, Vermont 05676
Vermont Dept. of Forests, Parks, & Recreation, Waterbury, Vermont 05676
(Please mention specifically the subject in which you are interested)

*Source: U.S. Bureau of the Census

Prepared by The National Survey, Chester, Vermont

TOURING VERMONT A SPECIAL WORLD

East Montpelier

It is a pleasure to welcome you to the beautiful State of Vermont. I hope you have an opportunity to explore our urban centers, as well as our pristine Vermont villages.

Vermont offers a marvelous opportunity for recreational and cultural activities. We pride ourselves on our unspoiled environment and on the hospitality that we extend to our visitors.

I wish you a wonderful time as you travel in the Green Mountain State.

Madeleine M. Kunin

Madeleine M. Kunin, Governor
State of Vermont

C'est avec plaisir que nous vous accueillons dans notre très bel état du Vermont. Nous espérons que vous aurez l'occasion de parcourir nos centres urbains sans oublier nos villages qui nous relient avec notre passé.

Le Vermont vous offre un merveilleux éventail d'activités culturelles ou récréatives. Vous pourrez contempler nos paysages encore intacts de pollution. Nous sommes aussi très fiers de l'accueil que nos concitoyens réservent à nos visiteurs.

Nous vous souhaitons donc un excellent voyage dans l'état des Montagnes Vertes.

Customs Information

Vermont shares a northern border of 90.3 miles (145 km)* with the Canadian province of Quebec. Before entering the U.S., all travelers should be prepared to provide proof of citizenship; travelers other than American or Canadian must present a passport with a valid tourist Visa; foreign visitors should be prepared to explain the length and purpose of their visit.

Among other regulations, importation of plants, fruits and vegetables into the United States is prohibited. Dogs and other pets are required to have a veterinarian's certificate showing recent vaccination against rabies, and to be free of other communicable diseases.

For complete information on customs regulations write: U.S. Customs, PO Box 7407, Washington, D.C. 20044, tel. [202] 566-8195; or the U.S. Customs District Office in St. Albans, VT 05478, tel. (802) 524-6527. Information also may be obtained at pre-clearance offices in Montreal, tel. (514) 636-3873; or Toronto, tel. (416) 676-2606.

*From the International Boundary Commission

Douanes

L'état partage 90.3 miles [145 km]* de frontière avec la province canadienne du Québec.

Tout voyageur doit faire preuve de citoyenneté avant d'entrer aux Etats-Unis. Les citoyens de nationalités autre qu'Américaines et Canadiennes doivent présenter un passeport et un visa de touriste en règle. Ils doivent être prêt à expliquer la durée et la raison du voyage.

Entre autre: l'importation, aux Etats-Unis, de plantes, de fruits et de légumes est interdite. Les chiens et autres animaux doivent avoir certificat de vétérinaire indiquant une récente inoculation contre la rage et ils doivent être sans maladies contagieuses.

Pour de plus amples renseignements veuillez contacter: U.S. Customs, P.O. Box 7407, Washington, D.C. 20044, tel. [202] 566-8195; U.S. Customs bureau du district a St-Albans, VT 05478, tel. (802) 524-6527. Vous pouvez aussi obtenir des renseignements au bureau des douanes à Montréal, tel. (514) 636-3873; ou à Toronto, tel. (416) 676-2606.

*From the International Boundary Commission

How To Use This Map

The accordian fold of the map is designed for reading any two columns of the text conveniently, without unfolding the entire map. Also, this design allows the user to easily refold the map side to a small size showing the particular section of the state being traveled.

Most listings on the informational side of this map provide map grid references for towns.

This map serves as a planning tool for a Vermont tour or vacation. With the details symbolized on the map and the listings and references provided in the text, travelers can identify the state's many attractions, recreational areas, and historical points of interest. These symbols are listed in the Key To Map Symbols on the map side, and are also illustrated in appropriate sections of the text.

Statewide Travel Information

The following brochures and booklets are available at Vermont Information and Welcome Centers, or by writing the Vermont Travel Division:

Year Round
Traveler's Guidebook
Four Season Vacation Rentals
Country Inns
Attractions
Annual Events Calendar
Factory Outlets
Fishing Guide
Hunting Guide

Cover: Worcester

Summer/Fall
Vacation Guide
Summer/Fall Events Calendars
Historic Sites
State Parks & Forest Recreation Areas
Private Campgrounds

Winter
Winter Vacation Guide (Alpine & Cross-Country Skiing)
Snowmobiling

Spring
Maple Sugarhouses Open to Visitors

Local Travel Information

When planning your trip, or traveling in Vermont, contact any of the following **Chambers of Commerce** for detailed information about local attractions, services or accommodations.

Vermont Chamber of Commerce, Exit 7 from I-89, (802) 223-3443

North
I-4 Barton 05822.
C-6 Burlington 05402. 863-3489*
I-6 Danville 05828.
H-6 Hardwick 05843.
F-5 Hyde Park 05655.
I-3 Island Pond 05846.
G-3 Jay 05859. 988-4363
F-5 Jeffersonville 05464. 644-5195
I-5 Lyndonville 05851. 626-9696*
G-5 Morrisville 05661. 888-4548*
H-2 Newport 05855. 334-7782*
H-3 Orleans 05860.
D-3 St. Albans 05478. 524-2444*
I-6 St. Johnsbury 05819. 748-3678*
C-5 So. Hero 05486. 372-5600
F-6 Stowe 05672. 253-7321*
D-3 Swanton 05488.

Central
G-8 Barre 05641. 229-5711*
D-10 Brandon 05733.
D-8 Bristol 05443.
C-12 Fair Haven 05743.
F-11 Killington 05751. 773-4181
D-9 Middlebury 05753. 388-7951*

South
F-7 Montpelier 05602. 229-5711*
D-12 Poultney 05764.
G-11 Quechee 05059. 295-7900
F-10 Randolph 05060. 728-9027*
E-10 Rochester 05767. 767-3151*
E-12 Rutland 05701. 773-2747*
C-8 Vergennes 05491.
E-8 Waitsfield 05673. 496-3409*
I-8 Wells River 05081.
H-12 White River Jct. 05001. 295-6200*
G-12 Woodstock 05091. 457-3555*

Central
D-8 Bristol
G-9 Brookfield
G-9 Chelsea
H-9 E. Corinth
C-12 Fair Haven
D-9 Middlebury
D-11 Norwich
I-7 Peacham
F-12 Plymouth
E-10 Rochester
C-10 Shoreham
G-10 So. Royalton
H-10 Strafford
D-12 Poultney
F-11 Killington
F-10 Randolph
E-10 Rochester
E-12 Rutland*†
E-8 Warren*†
F-7 Waterbury
G-12 Woodstock*†

South
G-15 Bellows Falls
D-17 Bennington
G-17 Brattleboro
G-17 Brattleboro
G-14 Springfield
F-16 Townshend
H-13 Windsor
H-11 Hanover, NH
D-9 Middlebury
F-10 Randolph
E-12 Rutland

South
G-15 Bellows Falls
D-17 Bennington
G-17 Brattleboro
G-17 Brattleboro
G-14 Springfield
F-16 Townshend
H-13 Windsor

*Open year round, others open summer/fall only.

Information Sources

Agency of Development & Com. Affairs
Vermont Travel Division, 134 State St. Montpelier, Vermont 05602
Tel: 802 828-3236
(Mon.-Fri. 8-4:30 p.m.)

New England Vacation Center
630 Fifth Avenue
Concourse Level, Shop #2
New York, New York 10111
Tel: 212 307-5780
(Mon.-Fri. 9-5 p.m.)

Vermont Welcome Center, I-89
Canadian Border
Tel: 802 868-3244
[Daily 8 a.m.-6 p.m.]
From Canada (PQ, ON, NB only) call: 1-800-446-2694

Vermont Welcome Center, I-91
Massachusetts Border
Tel: 802 254-4593
(Daily 8:30-5 p.m.)

Vermont Welcome Center, I-93
New Hampshire Border
Tel: 802 748-3725
(Daily 7 a.m.-11 p.m.)

Vermont Welcome Center, Rte. 4A
New York Border
Tel: 802 265-4763
(Daily 8:30-5:30 p.m.)

Temperature Averages Maximum/Minimum

	Jan	Feb	Mar	Apr	May	Jun	Jul	Aug	Sep	Oct	Nov	Dec
Burlington	27	29	38	53	67	77	82	80	71	57	44	31
	09	10	20	33	44	54	59	57	49	39	29	15

Summer temperatures reach high 70's to mid 80's. Days are typically sunny and comfortable, ideal for outdoor activity, with light clothing for days; sweaters or light jackets for evenings. The Autumn and Spring months have highs in the mid 50's with a variety of casual dress suitable. Below freezing temperatures are the rule during the Winter season. Coats, heavy jackets, gloves and warm, dry boots are recommended through mid March.

Hospital Emergency Rooms

North

C-6 Burlington	Medical Center Hosp. of VT (Mary Fletcher Unit) Colchester Ave.	656-2434	
C-6 Burlington	Medical Health Care Info. Cntr. (24-hr. medical &ener. info.) c/o Medical Center Hosp. of VT Colchester Ave.	864-0454	
G-5 Morrisville	Copley Hospital Washington Highway	888-4231	
H-3 Newport	No. Country Hosp. & Health Ctr. Prouty Dr.	334-7331	
D-3 St. Albans	Northwestern Medical Ctr. (Kerbs Unit) Fairfield St.	524-5911	
I-6 St. Johnsbury	Northeastern VT Reg. Hosp. Hospital Dr.	748-8141	
D-6 Winooski	Fanny Allen Hospital 101 College Pkwy.	655-1234	

Central

G-8 Berlin	Central Vermont Hospital Exit 7, I-89	229-9121	
H-11 Hanover, NH	Mary Hitchcock Mem. Hospital 2 Maynard St.	603/646-5000	
D-9 Middlebury	Porter Medical Center South St.	388-7901	
F-10 Randolph	Gifford Mem. Hosp. 44 South Main St.	728-3366	
E-12 Rutland	Rutland Reg. Medical Ctr. 160 Allen St.	775-7111	

South

G-15 Bellows Falls	Rockingham Mem. Hosp.	463-3903	
G-17 Bennington	Hospital Court Southwestern VT Medical Ctr. Dewey St.	442-6361	
G-17 Brattleboro	Brattleboro Mem. Hosp. 9 Belmont Ave.	257-0341	
G-14 Springfield	Springfield Hospital 25 Ridgewood Rd.	885-2151	
F-16 Townshend	Grace Cottage Hospital Route 35	365-7676	
H-13 Windsor	Mt. Ascutney Hosp. & Health Ctr. Cavendish Rd.	674-6711	

Statewide Poison Information Ctr. (24-hr.) Tel. 658-3456

Lake Champlain

Agriculture

Vermont farms contribute to both the pastoral quality of the landscape and the traveler's dining pleasure. Dairy products are the mainstay of Vermont's agricultural economy, with maple syrup, apples, plant nurseries, livestock, honey, vegetables and fruits also making significant contributions.

Weekly farmers' markets are held in communities throughout the state from early summer to mid-autumn. Farmstands dot the roadsides throughout the state as well.

The Vermont Department of Agriculture has available information on pick your own fruit and vegetables in season, perennial and display gardens, cheese companies, apple and Christmas tree farms, and a pamphlet on sugarhouses lists where visitors can observe the sugaring process and buy maple products.

Take home some quality Vermont farm products.

Arts & Crafts

During the summer and fall, Vermont displays a bumper crop of visual and performing arts. General listings of **Theaters and Festivals** can be found in the *Vermont Vacation Guide*. For specific events, consult the seasonal *Events Calendars*. Also, the Vermont Council on the Arts, Montpelier, VT 05602, releases a monthly calendar of sponsored events.


Waterville

In addition to the many seasonal **Crafts Fairs and Festivals** held throughout the state, two craft centers operate year round.

The **Vermont State Craft Center at Frog Hollow** was founded in 1971, and established as the nation's first state craft center by the Governor's Executive Order in 1975. It is located in the charming college town of Middlebury. The center is open Mon.-Sat. 9:30-5 p.m. An extensive collection of Vermont crafts in all media is offered.

The **Vermont State Craft Center at Windsor House** opened May 1976, in the historic town of Windsor. Operated by Historic Windsor, Inc., an extensive gallery is located in the restored lobby and mezzanine of Windsor House, a former 19th century inn built in the Greek Revival style. Hours are Mon.-Sat. 9-5 p.m. year round; and Sun. Noon-5 p.m., June-Jan. classes for children and adults, special craft festivals and rotating exhibits featuring Vermont craftspeople.

Stowe

Attractions

Mountain slides, mountain rides, scenic journeys on cog railroads and lake cruises are a sampling of Vermont's popular attractions. The Green Mountain State is itself a centerpiece attraction: the pastoral landscape, 19th century villages, and outdoor recreation facilities have long delighted travelers.

Several well-known attractions are indicated as 'Points of Interest' on the map: ■ . Others are listed in the colorful *Vermont Attractions* brochure and in the seasonal *Events Calendars*.

Bicycling

Vermont's scenic roads are renown for bicycle touring. Relatively low volumes of traffic and minimal roadside litter have also been factors in attracting cyclists to the Green Mountains.

Extra caution should be taken on mountainous routes where roads will often be narrow, and on certain, heavily traveled highways. The Department of Forests, Parks and Recreation suggests bicyclists use **extreme caution** on the following highways:

U.S. 7 — Between Manchester and Burlington
U.S. 9 — Between Brattleboro and Bennington
U.S. 4 — Between Rutland and White River Jct.
U.S. 2 — Between Montpelier and St. Johnsbury
VT Rte. 100 — While a popular and scenic route, it is heavily traveled, winding and narrow.

Bicyclists should always wear highly-visible clothing and travel *single file*, keeping as far to the right as road conditions permit. Large groups should separate into smaller groups of two to four bicyclists, allowing sufficient distance between these groups for cars to pass safely.

Several professionally-run bicycle touring organizations operate a variety of trips throughout the state. A current listing of these can be found in the *Vermont Vacation Guide*.

Covered Bridges

More than 100 of Vermont's covered bridges are indicated on this map. Many of these bridges are located off major routes and provide good reason to explore some of the less-traveled countryside. The oldest covered bridge in Vermont is the 1820 Pulp Mill Bridge at Middlebury. The longest is the Scott Covered Bridge in Townshend. The newest was built at Woodstock in 1969. In recent years, more than 50 of these bridges have been extensively repaired or restored, and many are listed on the National Register of Historic Places.

Ferry Crossings

Auto/passenger ferries operate across Lake Champlain from four landings in Vermont. The northernmost of these, running between Grand Isle, VT [C-4] and Cumberland Head, NY, operates year-round. The Burlington, VT (C-6) to Port Kent, NY, operates mid-May through late October, and the Charlotte, VT (C-7) to Essex, NY, operates April (opening date subject to ice conditions) through November. All the above ferries are operated by the Lake Champlain Transportation Company, King Street Dock, Burlington, VT 05401. Tel. 864-9804.

The southernmost ferry runs between Larrabee's Point VT [C-10], and Ticonderoga, NY, with continuous six-minute crossings from 8 a.m.-9 p.m. during the summer and a shorter schedule in the spring and fall. Call 897-7999 for information.


West Arlington

Fishing

Vermont is renown for both warmwater and coldwater fishing. More than 400 lakes and ponds and some 5,000 miles of fishable streams lie within the valleys of the lush Green Mountains.

Fishing Access Areas with boat launch ramps are shown on this map by the symbol . Information on the species of fish and the quality of fishing to be expected in specific areas is detailed in the *Vermont Guide to Fishing*. For complete information on seasons and limits, request the *Digest of Fish & Wildlife Regulations*. Both publications are available from the Vermont Fish and Wildlife Dept., Waterbury, VT 05676, or ask for a copy wherever licenses are sold.

Seasons

Brook Trout, Brown Trout, Rainbow Trout, Lake Trout, Salmon —Second Sat. in April-last Sun. in Oct., both dates inclusive.
Northern Pike, Muskellunge, Pickerel — No closed season.

Licenses

Fishing licenses are sold at most **Town or City Clerk's Offices** and at many **general stores** and **sporting goods stores**. Licenses are issued for a calendar year. Fees for 1990:

Resident Fishing	$10.00
Nonresident Fishing	30.00
Nonresident 3-Day Fishing	15.00
Nonresident 7-Day Fishing	18.00
Nonresident 14-Day Fishing	20.00

Golfing

Rolling terrain, abundant rainfall and moderate summer temperatures combine to make Vermont's golf courses challenging, lush and enjoyable throughout the season. The nine and eighteen hole courses listed below are identified by symbols on the map.

North

C-2	Alburg†	Country Club	796-3586
F-4	Bakersfield	Wolf Run CC	933-4007
C-6	Burlington*†	Country Club	864-9532
E-3	Enosburg Falls	Country Club	933-8951
G-4	Grand Isle	Wilcox Cove	372-6343
H-5	Greensboro*	Mountain View CC	533-7477
G-5	Malletts Bay*	Marble Island	864-5546
G-5	Morrisville	Farm Resort	888-3525
H-2	Newport*†	Copley CC	888-3013
H-3	Orleans†	Country Club	334-2391
F-2	Richford	Country Club	794-2333
I-6	St. Johnsbury*	Country Club	748-9894
C-6	Shelburne*†	Kwiniaska	985-3672
F-6	Stowe*†	Country Club	253-4893
D-3	Swanton*†	Champlain CC	527-1187
E-6	West Bolton†	Golf Club	434-4321
D-6	Williston†	Golf Course	878-3747

Central

D-8	Bristol	Golf Club	222-5207
D-10	Brandon	Neshobe	247-3611
D-12	Castleton	Bomosseen CC	468-5581
I-10	Fairlee*†	Lake Morey CC	333-4311
C-8	Ferrisburgh*†	Basin Harbor	475-2311
C-7	Hinesburg†	Rocky Ridge	482-2191
F-11	Killington	Killington	422-3333
D-9	Middlebury†	Ralph Myhre	388-3711
F-7	Montpelier	Country Club	223-7457
F-8	Northfield	Country Club	485-4515
E-11	Pittsford†	Proctor-Pittsford	483-9379
H-7	Plainfield*†	Barre CC	476-7658
D-12	Poultney	Lk. St. Catherine	287-9341
F-10	Randolph	Montague	728-3806
E-10	Rochester	White River	767-3709
E-12	Rutland*†	Country Club	773-3254
E-8	Warren*†	Club Sugarbush	583-2301
F-7	Waterbury	Blush Hill CC	244-8974
G-12	Woodstock*†	Woodstock	457-2112

South

G-15	Bellows Falls	Country Club	463-9809
D-17	Bennington†	Mt. Anthony	447-7079
G-17	Brattleboro	Country Club	257-7380
F-13	Ludlow	Fox Run	228-8871
D-18	Manchester†	Equinox CC	362-3223
D-15	Manchester*†	Manchester CC	362-2233
G-14	Springfield*†	Crown Point	885-2703
D-18	Stamford	Stamford Valley	694-9144
E-16	Stratton	Stratton Mt. CC	297-1880
E-16	West Dover†	Mount Snow CC	464-3333
E-17	Wilmington†	Haystack CC	464-8301
E-17	Wilmington†	Sitzmark	464-3384
F-15	Windham	Tater Hill	875-2517
G-13	Windsor	Country Club	674-6491

*Semi-private or available to guests of certain lodges only. Inquire locally.
†18 holes, others 9, except Stratton (27)

Woodford

Privately Owned Campgrounds

The Vermont Association of Private Campground Owners and Operators (**VAPCOO**) annually publishes a listing of member facilities and services. Sites range from simple tenting to complete RV hook-ups. The VAPCOO brochure is available at all Vermont information sources or by writing: White River Valley Camping, RR Box 106, Gaysville, VT 05746.

Advance reservations are recommended during the summer and fall seasons. [See listings at right.]

Camping

Facilities for camping are available on state and national forest land, and at privately operated campgrounds.

State Parks

Vermont's 34 state-operated campgrounds provide more than 2,000 sites for campers. Campsites include a fireplace and picnic table. Firewood is usually available for a small charge. Most sites will accommodate an average size recreation vehicle, but hook-ups for water, electricity or sewage are not available. Sanitary dump stations for RV's are available at most areas. Three-sided lean-tos that will accommodate up to five people are available at many campgrounds.

Facilities and services available at each campground are detailed on the chart at the right. For additional information, call or write: Vermont Dept. of Forests, Parks and Recreation, Waterbury, VT 05676. Tel. 244-5115.

Green Mountain National Forest

Nearly 300,000 acres of the Green Mountains are managed by the U.S. Forest Service. Campsites are available at seven areas listed on the chart at the right. For details, call or write: Forest Supervisor, Green Mountain National Forest, Federal Bldg., 151 West St., Rutland, VT 05701. Tel. 773-0300.

Primitive Camping

Camping in the wilderness, away from managed campsites, is regulated on both state and federal land in Vermont.

Many remote areas of state land are available for back packing, but hikers and campers are expected to carry out all refuse. Permits are required for groups of eleven or more people. Write or ask for the *Vermont Guide to Primitive Camping on State Lands* from the Dept. of Forests, Parks and Recreation.

Wilderness camping is allowed in the National Forest Preserve, but a permit is required and guidelines must be followed. Details are available from the Forest Supervisor listed above.

Shelburne

Boating & Canoeing

In addition to more than 200 miles of shoreline along Lake Champlain, Vermont has more than 400 lakes and ponds and several hundred miles of navigable rivers. Boating of all kinds is popular along New England's West Coast and on the state's larger lakes. Sailboards are increasingly visible on Green Mountain waters.

Public Boat Launch Areas are indicated by the symbol on the map. Boaters should note that *fishing licenses and fishing regulations are required for use of Fishing Access Areas*: tickets will be issued and fines levied for recreational boating from these sites.

For detailed listings of *Marinas and Boating & Water Sports Equipment Rentals*, request **Boating Rentals & Marinas** from the Vermont Travel Division.

Motorboats

Laws and Regulations Governing the Use and Registration of Motorboats is available from the Vermont Dept. of Public Safety, Marine Division, Waterbury, VT 05676.

Sanitation Regulations

It is illegal to discharge sewage into the waters of Lake Champlain or any other body of water in Vermont. State law requires any vessel operating in Vermont waters and having a marine toilet on board to be equipped with a holding tank. Any optional means of discharging toilet waste through the hull and into the water must be sealed shut and any discharge hoses disconnected and stored. For an information sheet listing pump-out stations on Lake Champlain, write the Vermont Department of Water Resources in Waterbury, VT 05676.

Canoeing

Several of Vermont's major rivers provide long stretches ideal for canoe trips, and certain areas are popular for whitewater kayaking and rafting during the spring and early summer.

Rivers accessible to canoeists include the Connecticut, Lamoille, Missisquoi, Winooski, Battenkill, Lemon Fair and Otter Creek. Danger areas along these rivers are indicated on the *Vermont Guide to Fishing* map. *Overnight campers are advised to obtain permission in advance from private landowners*, and Vermont law requires permission before building a campfire on private land between April 1 and November 1.

For other sources of information, listings of guided tours and inn-to-inn canoe trips, see the *Vermont Vacation Guide*.

Hunting

Significant areas of state-owned land are designated **Wildlife Management Areas**: these tracts are open land for public hunting and general recreation compatible with wildlife management. The *Vermont Guide to Hunting* map depicts these and other public lands accessible to hunters in detail. The *Guide* and the *Digest of Fish & Wildlife Regulations* are available from the Vermont Fish and Wildlife Dept., Waterbury, VT 05676, or ask for a copy wherever licenses are sold.

Landowner permission is recommended before hunting on private land: strict laws apply to both camping and driving on private land as well.

Seasons

DEER

Bow & Arrow Season — Begins first Saturday in October, one-half hour before sunrise to one-half hour after sunset, for 23 consecutive days (either sex deer may be taken). Special license required.

Regular Season — Begins on a Sat., twelve days before Thanksgiving, one-half hour before sunrise to one-half hour after sunset, for 16 consecutive days; antlers not less than 3 inches in length. Deer may be taken with either firearm or bow and arrow.

OTHER GAME ANIMALS

Black Bear — Determined annually. Only one bear per calendar year per person. Bears must be tagged immediately and reported within 48 hours.

Hare & Rabbit — Last Sat. in Sept.-second Sun. in March, inclusive.

Gray Squirrel — Sept. 1-Dec. 31.

GAME BIRDS

Partridge (Ruffed Grouse) — Last Sat. in Sept.-Dec. 31. Limit: 4 daily; 8 in possession.

Wild Turkey — Spring and fall seasons.

HUNTING IS ALLOWED ON SUNDAYS

Licenses

Hunters applying for a Vermont license for the first time must show a previous or current license from any state or province, or present a valid certificate showing completion of an approved hunter safety course. Licenses are valid for the calendar year. Applications are available at most **Town or City Clerk's Offices**, or by writing the Fish and Wildlife Dept. Fees for 1990:

Resident Hunting	$10.00
Resident Combination	18.00
Resident Trapping	18.00
Resident Bow & Arrow (Hunting lic. needed)	10.00
Nonresident Hunting	70.00
Nonresident Combination	85.00
Nonresident Bow & Arrow (Hunting lic. needed)	15.00
Wild Turkey	5.00
*Nonresident Small Game Hunting	30.00

*Only valid for taking: woodcock, partridge, pheasant, quail, snowshoe hare, rabbit, squirrel and migratory waterfowl. Note further restrictions printed on license.

Lodging

Travelers will find a complete spectrum of lodging choices throughout Vermont. Roadside motels, country inns, farm lodges, resort hotels and condominiums are listed in the *Vermont Traveler's Guidebook*. Also, bed & breakfast homes are increasingly popular in both small towns and rural areas. Request the *Four Season Vacation Rentals* booklet for listings of condos, cottages, cabins and vacation homes available for weekly or longer-term rentals.

Advance reservations are recommended during foliage season and all major holiday weekends.

Museums

The nearly thirty museums in the Green Mountain State provide entertaining and educational stops or day trips in every part of the state. The famous Shelburne Museum (C-7) has 37 buildings on 100 acres, and includes the SS Ticonderoga, the only remaining sidewheeler steamship in the nation. Other museums exhibit art, wildlife, or items and demonstrations of historical and scientific interest. Many of these museums are indicated by the 'Point of Interest' symbol ■ on the map side.

For detailed listings of Vermont's museums and their special collections, see the *Vermont Vacation Guide* and the listings in the *Events Calendars*.

Many Vermont communities have active historical societies which operate small museums. These are generally open on weekends during the summer and fall months for a limited number of hours, or by appointment. Inquire locally.

A detailed, 150-page catalogue, *Vermont's Museums, Galleries & Historic Buildings*, is available from The Museum & Gallery Alliance, c/o Shelburne Museum, Dept. VTM, Shelburne, VT 05482 ($5.95, plus $1.50 postage and handling). Tel. 802/985-3346.

Scenic Villages

The New England village, a group of clapboard houses clustered around a steepled church or town hall, is an image that Vermont fulfills in abundance and variety. The villages and towns listed below may be distinctly shaped by their central commons, an intact 19th century streetscape, or particular views from the surrounding hillsides. Some are recognized as Historic Districts on the National Register of Historic Places.

This listing is representative; travelers will discover visual and historic interests in many other villages and towns as well.

North

G-5	Craftsbury Common	H-8	Topsham
J-5	E. Burke	G-10	Tunbridge
H-5	Greensboro	C-8	Vergennes
L-5	Guildhall	E-8	Waitsfield
F-5	Hyde Park	H-8	Waits River
E-6	Jericho Ctr.	E-8	Warren
I-5	Lyndonville	G-12	Woodstock
F-3	Montgomery Ctr.	G-7	Worcester
I-6	St. Johnsbury		
C-6	Shelburne		
F-6	Stowe		
H-6	Woodbury		

Central

D-8	Bristol	F-15	Grafton
G-9	Brookfield	E-14	Danby
G-9	Chelsea	D-14	Dorset
H-9	E. Corinth	F-15	Grafton
C-12	Fair Haven	F-18	Green River
D-9	Middlebury	F-17	Marlboro
D-11	Norwich	D-13	Middletown Springs
I-7	Peacham	F-16	Newfane
F-12	Plymouth	C-17	Old Bennington
E-10	Rochester	E-14	Peru
C-10	Shoreham	F-13	Proctorsville
G-10	So. Royalton	G-15	Saxtons River
H-10	Strafford	F-16	Townshend
		F-14	Weston

South

D-15	Arlington	G-14	Chester
G-14	Chester	D-14	Dorset
D-14	Dorset	F-15	Grafton
F-15	Grafton	F-18	Green River
F-18	Green River	D-15	Manchester Village
F-17	Marlboro	F-17	Marlboro
D-13	Middletown Springs	D-13	Middletown Springs
F-16	Newfane	F-16	Newfane
C-17	Old Bennington	C-17	Old Bennington
E-14	Peru	E-14	Peru
F-13	Proctorsville	F-13	Proctorsville
G-15	Saxtons River	G-15	Saxtons River
F-16	Townshend	F-16	Townshend
F-14	Weston	F-14	Weston


Underhill

Skiing

Alpine

Within her relatively small geographic area, Vermont has 24 alpine ski areas — by far the greatest concentration of skiing facilities anywhere. State of the art snowmaking and trail grooming provide consistent skiing conditions and have extended the average season into May and June at some areas. The ski season traditionally begins at Thanksgiving time in November. For further information: *Vermont Winter Vacations*.

Cross-Country

Vermont's 47 cross-country ski areas offer groomed trails, tracks and skater's lanes. The X-C symbol on this map indicates areas where ski touring facilities are available rather than specific centers.

Ski touring is permitted on public land in state forests & parks and the Green Mountain National Forest, but trails are not groomed or patrolled.

Skiers should always ask permission before crossing private land. For further information: *Vermont Winter Vacations*.

Snowmobiling

The above symbol indicates plowed parking areas provided near snowmobile trails.

A network of more than 1500 miles of marked, groomed snowmobile trails criss-crosses Vermont. These trails have been built and maintained through the cooperative efforts of the Vermont Association of Snow Travelers (VAST) and community snowmobiling clubs.

Residents of other states must register their machines in Vermont. All non-residents must join VAST and a local club in order to ride their machines on the VAST trail system.

For an application to register a snowmobile in Vermont and information about joining VAST and a Vermont snowmobile club, contact: VAST, PO Box 839, Montpelier, VT 05602. Tel. 229-0005.

Bottle Deposit Law

There is a minimum 5-cent deposit on each beer and soda can or bottle sold in Vermont. A 5-cent deposit on wine coolers will be effective 7/1/89. Your deposit will be refunded when you return the container.

Consider Doing Business in Vermont
Dept. of Economic Development (802) 828-3221

Greensboro

Waterbury

Mt. Mansfield

Public Recreation Areas

■ FACILITIES AVAILABLE
◢ FOR CAMPERS ONLY
▲ TROUT OR SALMON
△ WARM WATER FISHES
X BOATING & BOAT RENTALS
● BIG GAME
○ SMALL GAME
◑ WATER FOWL
ACCESSIBLE BY THE HANDICAPPED

FACILITIES

	No. on Map	Map Loc.	Area	Tel.	Town	MANAGER	PICNICKING	TENTSITES	LEAN-TOS	TRAILER SITES	HOT SHOWERS	SWIMMING	REST ROOMS	BOATING	NATURE TRAILS	REFRESHMENTS	FOOT TRAILS	FISHING	HUNTING
North	1	J-4	Brighton	723-4360	Island Pond	■	■	■	■	■	■	■	■	X	■	■	■	▲	● ◑
	2	D-4	Burton Island	524-6353	St. Albans Bay	■	■	■	■	◢	■	■	■	X	■	■	■	△	○
	3	E-2	Carmi	933-8383	Enosburg Falls	■	■	■	■	◢	■	■	■	X	■	■	■	△	● ◑
	4	I-4	Crystal Lake	525-6205	Barton	■	■	■	■	◢	■	■	■	X	■	■	■	▲	● ◑
	5	G-5	Elmore	888-2982	Elmore	■	■	■	■	◢	■	■	■	X	■	■	■	■	● ◑
	6	C-4	Grand Isle	372-4300	Grand Isle	■	■	■	■	◢	■	■	■	X	■	■	■	△	○
	7	D-4	Kamp Kill Kare	534-6021	St. Albans Bay	■	■	■	■	◢	■	■	■	X	■	■	■	△	●
	8	C-4	Knight Point	372-8389	North Hero	■	■	■	■	◢	■	■	■	X	■	■	■	△	●
	9	F-6	Little River	244-7103	Waterbury	■	■	■	■	◢	■	■	■	X	■	■	■	▲	● ◑
	10	K-5	Maidstone	676-3930	N. Stratford	■	■	■	■	◢	■	■	■	X	■	■	■	▲	● ◑
	11	C-3	North Hero	372-8727	North Hero	■	■	■	■	◢	■	■	■	X	■	■	■	△	○
	12	C-5	Sand Bar	372-8240	Milton	■	■	■	■	◢	■	■	■	X	■	■	■	△	○
	13	E-6	Smugglers' Notch	253-4014	Stowe	■	■	■	■	◢	■	■	■	■	■	■	■	▲	● ◑
	14	E-6	Underhill	899-3022	Underhill	■	■	■	■	◢	■	■	■	■	■	■	■	▲	● ◑
	15	D-3	Wood's Island	524-6364	St. Albans Bay	■	■	■	■	◢	■	■	■	■	■	■	■	△	●
Central	16	F-9	Allis	276-3175	Randolph	■	■	■	■	◢	■	■	■	■	■	■	■	▲	● ◑
	17	C-11	Bomoseen	265-4242	Fair Haven	■	■	■	■	◢	■	■	X	■	■	■	■	▲	● ◑ ○
	18	D-10	Branbury	247-5925	Brandon	■	■	■	■	◢	■	■	X	■	■	■	■	▲	● ◑
	19	C-8	Button Bay	475-2377	Vergennes	■	■	■