# TOURING VERMONT A SPECIAL WORLD


East Montpelier

It is a pleasure to welcome you to the beautiful State of Vermont. I hope you have an opportunity to explore our urban centers, as well as our pristine Vermont villages.

Vermont offers a marvelous opportunity for recreational and cultural activities. We pride ourselves on our unspoiled environment and on the hospitality that we extend to our visitors.

I wish you a wonderful time as you travel in the Green Mountain State.

Madeleine M. Kunin, Governor
State of Vermont

C'est avec plaisir que nous vous accueillons dans notre très bel état du Vermont. Nous espérons que vous aurez l'occasion de parcourir nos centres urbains sans oublier nos villages qui nous relient avec notre passé.

Le Vermont vous offre un merveilleux éventail d'activités culturelles ou récréatives. Vous pourrez contempler nos paysages encore intacts de pollution. Nous sommes aussi très fiers de l'accueil que nos concitoyens réservent à nos visiteurs.

Nous vous souhaitons donc un excellent voyage dans l'état des Montagnes Vertes.

Madeleine M. Kunin
Le Président du Vermont

## Customs Information

Vermont shares a northern border of 90.3 miles (145 km)* with the Canadian province of Quebec. Before entering the U.S., all travelers should be prepared to provide proof of citizenship; travelers other than American or Canadian must present a passport with a valid tourist Visa; foreign visitors should be prepared to explain the length and purpose of their visit.

Among other regulations, importation of plants, fruits and vegetables into the United States is prohibited. Dogs and other pets are required to have a veterinarian's certificate showing recent vaccination against rabies, and to be free of other communicable diseases.

For complete information on customs regulations write: U.S. Customs, PO Box 7407, Washington, D.C. 20044, tel. [202] 566-8195; or the U.S. Customs District Office in St. Albans, VT 05478, tel. (802) 524-6527. Information also may be obtained at pre-clearance offices in Montreal, tel. (514) 636-3873; or Toronto, tel. (416) 676-2606.

*From the International Boundary Commission

## Douanes

L'état partage 90.3 miles (145 km)* de frontière avec la province canadienne du Québec.

Tout voyageur doit faire preuve de citoyenneté avant d'entrer aux Etats-Unis. Les citoyens de nationalités autre qu'Américaines et Canadiennes doivent présenter un passeport et un visa de touriste en règle. Ils doivent être prêt à expliquer la durée et la raison du voyage.

Entre autre: l'importation, aux Etats-Unis, de plantes, de fruits et de légumes est interdite. Les chiens et autres animaux doivent avoir certificat de vétérinaire indiquant une récente inoculation contre la rage et ils doivent être sans maladies contagieuses.

Pour de plus amples renseignements veuillez contacter: U.S. Customs, P.O. Box 7407, Washington, D.C. 20044, tel. [202] 566-8195; U.S. Customs bureau du district a St-Albans, VT 05478, tel. (802) 524-6527. Vous pouvez aussi obtenir des renseignements au bureau des douanes à Montréal, tel. (514) 636-3875; ou à Toronto, tel. (416) 676-2606.

*From the International Boundary Commission

## How To Use This Map

The accordian fold of the map is designed for reading any two columns of the text conveniently, without unfolding the entire map. Also, this design allows the user to easily refold the map side to a small size showing the particular section of the state being traveled.

Most listings on the informational side of this map provide map grid references for towns.

This map serves as a planning tool for a Vermont tour or vacation. With the details symbolized on the map and the listings and references provided in the text, travelers can identify the state's many attractions, recreational areas, and historical points of interest. These symbols are listed in the Key To Map Symbols on the map side, and are also illustrated in appropriate sections of the text.

## Statewide Travel Information

The following brochures and booklets are available at Vermont Information and Welcome Centers, or by writing the Vermont Travel Division:

***Year Round***
*Traveler's Guidebook*
*Four Season Vacation Rentals*
*Country Inns*
*Attractions*
*Annual Events Calendar*
*Factory Outlets*
*Fishing Guide*
*Hunting Guide*

Cover: Worcester

***Summer/Fall***
*Vacation Guide*
*Summer/Fall Events Calendars*
*Historic Sites*
*State Parks & Forest Recreation Areas*
*Private Campgrounds*

***Winter***
*Winter Vacation Guide (Alpine & Cross-Country Skiing)*
*Snowmobiling*

***Spring***
*Maple Sugarhouses Open to Visitors*

## Local Travel Information

When planning your trip, or traveling in Vermont, contact any of the following **Chambers of Commerce** for detailed information about local attractions, services or accommodations.

**Vermont Chamber of Commerce, Exit 7 from I-89, (802) 223-3443**

**North**
I-4 Barton 05822.
C-6 Burlington 05402. 863-3489*
I-6 Danville 05828.
H-6 Hardwick 05843.
F-5 Hyde Park 05655.
I-3 Island Pond 05846.
G-3 Jay 05859. 988-4363
F-5 Jeffersonville 05464. 644-5195
I-5 Lyndonville 05851. 626-9696*
G-5 Morrisville 05661. 888-4548*
H-2 Newport 05855. 334-7782*
H-3 Orleans 05860.
D-3 St. Albans 05478. 524-2444*
I-6 St. Johnsbury 05819. 748-3678*
C-5 So. Hero 05486. 372-5600
F-6 Stowe 05672. 253-7321*
D-3 Swanton 05488.

**Central**
G-8 Barre 05641. 229-5711*
D-10 Brandon 05733.
D-8 Bristol 05443.
C-12 Fair Haven 05743.
F-11 Killington 05751. 773-4181
D-9 Middlebury 05753. 388-7951*

**South**
D-15 Arlington 05250.
G-15 Bellows Falls 05101. 463-4280*
D-17 Bennington 05201. 447-3311*
G-17 Brattleboro 05301. 254-4565*
G-14 Chester 05143.
F-14 Londonderry 05148. 824-8178
F-13 Ludlow 05149.
D-15 Manchester 05255. 362-2100*
G-14 Springfield 05156. 885-2779*
F-14 Weston 05161.
E-17 Wilmington 05363. 464-8092*
G-13 Windsor 05089. 674-5910*

**Vermont's Area Code is 802**

* Open year round, others open summer/fall only.

## Hospital Emergency Rooms

**North**

| | | | | | |
|---|---|---|---|---|---|
| C-6 Burlington | Medical Center Hosp. of VT (Mary Fletcher Unit) Colchester Ave. | 656-2434 | H-11 Hanover, NH | Mary Hitchcock Mem. Hospital 2 Maynard St. | 603/646-5000 |
| C-6 Burlington | Medical Health Care Info. Cntr. (24-hr. medical &ener. info.) c/o Medical Center Hosp. of VT Colchester Ave. | 864-0454 | D-9 Middlebury | Porter Medical Center South St. Gifford Mem. Hosp. 44 South Main St. | 388-7901 |
| | | | F-10 Randolph | | 728-3366 |
| | | | E-12 Rutland | Rutland Reg. Medical Ctr. 160 Allen St. | 775-7111 |
| G-5 Morrisville | Copley Hospital Washington Highway | 888-4231 | | | |
| H-3 Newport | No. Country Hosp. & Health Ctr. Prouty Dr. | 334-7331 | | | |
| D-3 St. Albans | Northwestern Medical Ctr. (Kerbs Unit) Fairfield St. | 524-5911 | | | |
| I-6 St. Johnsbury | Northeastern VT Reg. Hosp. Hospital Dr. | 748-8141 | | | |
| D-6 Winooski | Fanny Allen Hospital 101 College Pkwy. | 655-1234 | | | |

**Central**

| | | | | | |
|---|---|---|---|---|---|
| G-8 Berlin | Central Vermont Hospital Exit 7, I-89 | 229-9121 | G-15 Bellows Falls | Rockingham Mem. Hosp. Hospital Court | 463-3903 |
| | | | G-17 Bennington | Southwestern VT Medical Ctr. Dewey St. | 442-6361 |
| | | | G-17 Brattleboro | Brattleboro Mem. Hosp. 9 Belmont Ave. | 257-0341 |
| | | | G-14 Springfield | Springfield Hospital 25 Ridgewood Rd. | 885-2151 |
| | | | F-16 Townshend | Grace Cottage Hospital Route 35 | 365-7676 |
| | | | H-13 Windsor | Mt. Ascutney Hosp. & Health Ctr. County Rd. | 674-6711 |

**Statewide Poison Information Ctr. (24-hr.) Tel. 658-3456**

## Temperature Averages Maximum/Minimum

Weather Bureau — Burlington, VT

| Jan | Feb | Mar | Apr | May | Jun | Jul | Aug | Sep | Oct | Nov | Dec |
|---|---|---|---|---|---|---|---|---|---|---|---|
| 27 | 29 | 38 | 53 | 67 | 77 | 82 | 80 | 71 | 57 | 44 | 31 |
| 09 | 10 | 20 | 33 | 44 | 54 | 59 | 57 | 49 | 39 | 29 | 15 |

Summer temperatures reach high 70's to mid 80's. Days are typically sunny and comfortable, ideal for outdoor activity, with light clothing for days; sweaters or light jackets for evenings. The Autumn and Spring months have highs in the mid 50's with a variety of casual dress suitable. Below freezing temperatures are the rule during the Winter season. Coats, heavy jackets, gloves and warm, dry boots are recommended through mid March.

## Travel Information Signs

Vermont's natural beauty is not marred by billboards. Instead, travelers will find **Informational Signs** for locating services, attractions and resort areas.

Businesses located off highways have **Directional Signs** indicating their business name, direction (usually within six miles of an interchange are indicated below exit signs.




## Information Sources

Agency of Development & Com. Affairs
**Vermont Travel Division, 134 State St. Montpelier, Vermont 05602**
Tel: 802 828-3236
(Mon.-Fri. 8-4:30 p.m.)

New England Vacation Center
630 Fifth Avenue
Concourse Level, Shop #2
New York, New York 10111
Tel: 212 307-5780
(Mon.-Fri. 9-5 p.m.)

Vermont Welcome Center, I-89
Canadian Border
Tel: 802 868-3244
[Daily 8 a.m.-6 p.m.]
From Canada (PQ, ON, NB only) call: 1-800-446-2694

Vermont Welcome Center, I-91
Massachusetts Border
Tel: 802 254-4593
(Daily 8:30-5 p.m.)

Vermont Welcome Center, I-93
New Hampshire Border
Tel: 802 748-3725
(Daily 7 a.m.-11 p.m.)

Vermont Welcome Center, Rte. 4A
New York Border
Tel: 802 265-4763
(Daily 8:30-5:30 p.m.)

## Agriculture

Vermont farms contribute to both the pastoral quality of the landscape and the traveler's dining pleasure. Dairy products are the mainstay of Vermont's agricultural economy, with maple syrup, apples, plant nurseries, livestock, honey, vegetables and fruits also making significant contributions.

Weekly farmers' markets are held in communities throughout the state from early summer to mid-autumn. Farmstands dot the roadsides throughout the state as well.

SEAL OF QUALITY Vermont DEPARTMENT OF AGRICULTURE

The Vermont Department of Agriculture has available information on pick your own fruit and vegetables in season, perennial and display gardens, cheese companies, apple and Christmas tree farms, and a pamphlet on sugarhouses lists where visitors can observe the sugaring process and buy maple products.

**Take home some quality Vermont farm products.**

## Arts & Crafts

During the summer and fall, Vermont displays a bumper crop of visual and performing arts. General listings of **Theaters and Festivals** can be found in the **Vermont Vacation Guide**. For specific events, consult the seasonal **Events Calendars**. Also, the Vermont Council on the Arts, Montpelier, VT 05602, releases a monthly calendar of sponsored events.


Waterville

In addition to the many seasonal **Crafts Fairs and Festivals** held throughout the state, two craft centers operate year round.

The **Vermont State Craft Center at Frog Hollow** was founded in 1971, and established as the nation's first state craft center by the Governor's Executive Order in 1975. It is located in the charming college town of Middlebury. The center is open Mon.-Sat. 9:30-5 p.m. An extensive collection of Vermont crafts in all media is offered.

The **Vermont State Craft Center at Windsor House** opened May 1976, in the historic town of Windsor. Operated by Historic Windsor, Inc., an extensive gallery is located in the restored lobby and mezzanine of Windsor House, a former 19th century inn built in the Greek Revival style. Hours are Mon.-Sat. 9-5 p.m. year round; and Sun. Noon-5 p.m., June-Jan. classes for children and adults, special craft festivals and rotating exhibits featuring Vermont craftspeople.

Stowe

## Attractions

Mountain slides, mountain rides, scenic journeys on railroads and railroads and lake cruises are a sampling of Vermont's popular attractions. The Green Mountain State is itself a centerpiece attraction: the pastoral landscape, 19th century villages, and outdoor recreation facilities have long delighted travelers.

Several well-known attractions are indicated as 'Points of Interest' on the map: ■ . Others are listed in the colorful **Vermont Attractions** brochure and in the seasonal **Events Calendars**.

## Bicycling

Vermont's scenic roads are renown for bicycle touring. Relatively low volumes of traffic and minimal roadside litter have also been factors in attracting cyclists to the Green Mountains.

Extra caution should be taken on mountainous routes where roads will often be narrow, and on certain, heavily traveled highways. The Department of Forests, Parks and Recreation suggests bicyclists use **extreme caution** on the following highways:

U.S. 7 — Between Manchester and Burlington
U.S. 9 — Between Brattleboro and Bennington
U.S. 4 — Between Rutland and White River Jct.
U.S. 2 — Between Montpelier and St. Johnsbury
VT Rte. 100 — While a popular and scenic route, it is heavily traveled, winding and narrow.

Bicyclists should always wear highly-visible clothing and travel **single file**, keeping as far to the right as road conditions permit. Large groups should separate into smaller groups of two to four bicyclists, allowing sufficient distance between these groups for cars to pass safely.

Several professionally-run bicycle touring organizations operate a variety of trips throughout the state. A current listing of these can be found in the **Vermont Vacation Guide**.

Lake Champlain

## Boating & Canoeing

In addition to more than 200 miles of shoreline along Lake Champlain, Vermont has more than 400 lakes and ponds and several hundred miles of navigable rivers. Boating of all kinds is popular along New England's West Coast and on the state's larger lakes. Sailboards are increasingly visible on Green Mountain waters.

**Public Boat Launch Areas** are indicated by the symbol on the map. Boaters should note that *fishing licenses and fishing regulations are required for use of Fishing Access Areas*; tickets will be issued and fines levied for recreational boating from these sites.

For detailed listings of *Marinas and Boating & Water Sports Equipment Rentals*, request **Boating Rentals & Marinas** from the Vermont Travel Division.

### Motorboats

*Laws and Regulations Governing the Use and Registration of Motorboats* is available from the Vermont Dept. of Public Safety, Marine Division, Waterbury, VT 05676.

### Sanitation Regulations

It is illegal to discharge sewage into the waters of Lake Champlain or any other body of water in Vermont. State law requires any vessel operating in Vermont waters and having a marine toilet on board to be equipped with a holding tank. Any optional means of discharging toilet waste through the hull and into the water must be sealed shut and any discharge hoses disconnected and stored. For an information sheet listing pump-out stations on Lake Champlain, write the Vermont Department of Water Resources in Waterbury, VT 05676.

### Canoeing

Several of Vermont's major rivers provide long stretches ideal for canoe trips, and certain areas are popular for whitewater kayaking and rafting during the spring and early summer.

Rivers accessible to canoeists include the Connecticut, Lamoille, Missisquoi, Winooski, Battenkill, Lemon Fair and Otter Creek. Danger areas along these rivers are indicated on the **Vermont Guide to Fishing** map. *Overnight campers are advised to obtain permission in advance from private landowners*, and Vermont law requires permission before building a campfire on private land between April 1 and November 1.

For other sources of information, listings of guided tours and inn-to-inn canoe trips, see the **Vermont Vacation Guide**.

## Camping

Facilities for camping are available on state and national forest land, and at privately operated campgrounds.

### State Parks

Vermont's 34 state-operated campgrounds provide more than 2,000 sites for campers. Campsites include a fireplace and picnic table. Firewood is usually available for a small charge. Most sites will accommodate an average size recreation vehicle, but hook-ups for water, electricity or sewage are not available. Sanitary dump stations for RV's are available at most areas. Three-sided lean-tos that will accommodate up to five people are available at many campgrounds.

Facilities and services available at each campground are detailed on the chart at the right. For additional information, call or write: Vermont Dept. of Forests, Parks and Recreation, Waterbury, VT 05676. Tel. 244-5115.

### Green Mountain National Forest

Nearly 300,000 acres of the Green Mountains are managed by the U.S. Forest Service. Campsites are available at seven areas listed on the chart at the right. For details, call or write: Forest Supervisor, Green Mountain National Forest, Federal Bldg., 151 West St., Rutland, VT 05701. Tel. 773-0300.

### Primitive Camping

Camping in the wilderness, away from managed campsites, is regulated on both state and federal land in Vermont.

Many remote areas of state land are available for back packing, but hikers and campers are expected to carry out all refuse. Permits are required for groups of eleven or more people. Write or ask for the **Vermont Guide to Primitive Camping on State Lands** from the Dept. of Forests, Parks and Recreation.

Wilderness camping is allowed in the National Forest Preserve, but a permit is required and guidelines must be followed. Details are available from the Forest Supervisor listed above.

Woodford

### Privately Owned Campgrounds

The Vermont Association of Private Campground Owners and Operators (**VAPCOO**) annually publishes a listing of member facilities and services. Sites range from simple tenting to complete RV hook-ups. The VAPCOO brochure is available at all Vermont information sources or by writing: White River Valley Camping, RR Box 106, Gaysville, VT 05746.

Advance reservations are recommended during the summer and fall seasons. [See listings at right.]

## Covered Bridges

More than 100 of Vermont's covered bridges are indicated on this map. Many of these bridges are located off major routes and provide good reason to explore some of the less-traveled countryside. The oldest covered bridge in Vermont is the 1820 Pulp Mill Bridge at Middlebury. The longest is the Scott Covered Bridge in Townshend. The newest was built at Woodstock in 1969. In recent years, more than 50 of these bridges have been extensively repaired or restored, and many are listed on the National Register of Historic Places.

## Ferry Crossings

Auto/passenger ferries operate across Lake Champlain from four landings in Vermont. The northernmost of these, running between Grand Isle, VT [C-4] and Cumberland Head, NY, operates year-round. The Burlington, VT (C-6) to Port Kent, NY, operates mid-May through late October, and the Charlotte, VT (C-7) to Essex, NY, operates April (opening date subject to ice conditions) through November. All the above ferries are operated by the Lake Champlain Transportation Company, King Street Dock, Burlington, VT 05401. Tel. 864-9804.

The southernmost ferry runs between Larrabee's Point VT [C-10], and Ticonderoga, NY, with continuous six-minute crossings from 8 a.m.-9 p.m. during the summer and a shorter schedule in the spring and fall. Call 897-7999 for information.


West Arlington

## Fishing

Vermont is renown for both warmwater and coldwater fishing. More than 400 lakes and ponds and some 5,000 miles of fishable streams lie within the valleys of the lush Green Mountains.

**Fishing Access Areas** with boat launch ramps are shown on this map by the symbol . Information on the species of fish and the quality of fishing to be expected in specific areas is detailed in the ***Vermont Guide to Fishing***. For complete information on seasons and limits, request the ***Digest of Fish & Wildlife Regulations***. Both publications are available from the Vermont Fish and Wildlife Dept., Waterbury, VT 05676, or ask for a copy wherever licenses are sold.

*Landowner permission is recommended before hunting on private land: strict laws apply to both camping and driving on private land as well.*

### Seasons

**Brook Trout, Brown Trout, Rainbow Trout, Lake Trout, Salmon** —Second Sat. in April-last Sun. in Oct., both dates inclusive.
**Northern Pike, Muskellunge, Pickerel** — No closed season.

### Licenses

Fishing licenses are sold at most **Town or City Clerk's Offices** and at many **general stores** and **sporting goods stores**. Licenses are issued for a calendar year. Fees for 1990:

| | |
|---|---|
| Resident Fishing | $10.00 |
| Nonresident Fishing | 30.00 |
| Nonresident 3-Day Fishing | 15.00 |
| Nonresident 7-Day Fishing | 18.00 |
| Nonresident 14-Day Fishing | 20.00 |

## Golfing

Rolling terrain, abundant rainfall and moderate summer temperatures combine to make Vermont's golf courses challenging, lush and enjoyable throughout the season. The nine and eighteen hole courses listed below are identified by symbols on the map.

**North**

| | | | |
|---|---|---|---|
| C-2 | Alburg† | Country Club | 796-3586 |
| F-4 | Bakersfield | Wolf Run CC | 933-4007 |
| C-6 | Burlington*† | Country Club | 864-9532 |
| E-3 | Enosburg Falls | Country Club | 933-8951 |
| G-4 | Grand Isle | Wilcox Cove | 372-6343 |
| H-5 | Greensboro* | Mountain View CC | 533-7477 |
| G-5 | Malletts Bay* | Marble Island | 864-5546 |
| G-5 | Morrisville | Farm Resort | 888-3525 |
| H-2 | Newport*† | Copley CC | 888-3013 |
| H-3 | Orleans† | Country Club | 334-2391 |
| F-2 | Richford | Country Club | 794-2333 |
| I-6 | St. Johnsbury* | Country Club | 748-9894 |
| C-6 | Shelburne*† | Kwiniaska | 985-3672 |
| F-6 | Stowe*† | Country Club | 253-4893 |
| D-3 | Swanton*† | Champlain CC | 527-1187 |
| E-6 | West Bolton† | Golf Club | 434-4321 |
| D-6 | Williston† | Golf Course | 878-3747 |

**Central**

| | | | |
|---|---|---|---|
| I-9 | Bradford | Golf Club | 222-5207 |
| D-10 | Brandon | Neshobe | 247-3611 |
| D-12 | Castleton | Bomoseen CC | 468-5581 |
| I-10 | Fairlee*† | Lake Morey CC | 333-4311 |
| C-8 | Ferrisburgh*† | Basin Harbor | 475-2311 |
| C-7 | Hinesburg† | Rocky Ridge | 482-2191 |
| F-11 | Killington | Killington | 422-3333 |
| D-9 | Middlebury† | Ralph Myhre | 388-3711 |
| F-7 | Montpelier | Country Club | 223-7457 |
| F-8 | Northfield | Country Club | 485-4515 |
| E-11 | Pittsford† | Proctor-Pittsford | 483-9379 |
| H-7 | Plainfield*† | Barre CC | 476-7658 |
| D-12 | Poultney | Lk. St. Catherine | 287-9341 |
| F-10 | Randolph | Montague | 728-3806 |
| E-10 | Rochester | White River | 767-3709 |
| E-12 | Rutland*† | Country Club | 773-3254 |
| E-8 | Warren*† | Club Sugarbush | 583-2301 |
| F-7 | Waterbury | Club Hill CC | 244-8974 |
| G-12 | Woodstock*† | Woodstock | 457-2112 |

**South**

| | | | |
|---|---|---|---|
| G-15 | Bellows Falls | Country Club | 463-9809 |
| G-17 | Bennington† | Mt. Anthony | 447-7079 |
| G-17 | Brattleboro | Country Club | 257-7380 |
| F-13 | Ludlow | Fox Run | 228-8871 |
| D-15 | Manchester† | Equinox CC | 362-3223 |
| G-15 | Springfield*† | Manchester CC | 362-2233 |
| G-14 | Springfield*† | Crown Point | 885-2703 |
| D-16 | Stamford | Stamford Valley | 694-9144 |
| E-16 | Stratton | Stratton Mt. CC | 297-1880 |
| E-16 | West Dover† | Mount Snow CC | 464-3333 |
| E-17 | Wilmington† | Haystack CC | 464-8301 |
| E-17 | Wilmington† | Sitzmark | 464-3384 |
| F-15 | Windham | Tater Hill | 875-2517 |
| G-13 | Windsor | Country Club | 674-6491 |

*Semi-private or available to guests of certain lodges only. Inquire locally.
†18 holes, others 9, except Stratton (27)

## Museums

The nearly thirty museums in the Green Mountain State provide entertaining and educational stops or day trips in every part of the state. The famous Shelburne Museum (C-7) has 37 buildings on 100 acres, and includes the SS Ticonderoga, the only remaining sidewheeler steamship in the nation. Other museums exhibit art, wildlife, or items and demonstrations of historical and scientific interest. Many of these museums are indicated by the 'Point of Interest' symbol ■ on the map side.

For detailed listings of Vermont's museums and their special collections, see the **Vermont Vacation Guide** and the listings in the **Events Calendars**.

Many Vermont communities have active historical societies which operate small museums. These are generally open on weekends during the summer and fall months for a limited number of hours, or by appointment. Inquire locally.

A detailed, 150-page catalogue, ***Vermont's Museums, Galleries & Historic Buildings***, is available from The Museum & Gallery Alliance, c/o Shelburne Museum, Dept. VTM, Shelburne, VT 05482 ($5.95, plus $1.50 postage and handling). Tel. 802/985-3346.

## Scenic Villages

The New England village, a group of clapboard houses clustered around a steeple church or town hall, is an image that Vermont fulfills in abundance and variety. The villages and towns listed below may be distinguished by their central commons, an intact 19th century streetscape, or particular views from the surrounding hillsides. Some are recognized as Historic Districts on the National Register of Historic Places.

This listing is representative; travelers will discover visual and historic interests in many other villages and towns as well.

**North**

| | | | |
|---|---|---|---|
| G-5 | Craftsbury Common | H-8 | Topsham |
| J-5 | E. Burke | G-10 | Tunbridge |
| H-5 | Greensboro | C-8 | Vergennes |
| L-5 | Guildhall | E-8 | Waitsfield |
| F-5 | Hyde Park | H-8 | Waits River |
| E-6 | Jericho Ctr. | E-8 | Warren |
| I-5 | Lyndonville | C-12 | Woodstock |
| F-3 | Montgomery Ctr. | G-7 | Worcester |
| I-6 | St. Johnsbury | | |
| C-6 | Shelburne | | |
| F-6 | Stowe | | |
| H-6 | Woodbury | | |

**Central**

| | | | |
|---|---|---|---|
| D-8 | Bristol | D-14 | Dorset |
| G-9 | Brookfield | F-15 | Grafton |
| G-9 | Chelsea | F-18 | Green River |
| H-9 | E. Corinth | D-15 | Manchester Village |
| C-12 | Fair Haven | F-17 | Marlboro |
| D-9 | Middlebury | D-13 | Middletown Springs |
| H-11 | Norwich | F-16 | Newfane |
| I-7 | Peacham | C-17 | Old Bennington |
| F-12 | Plymouth | E-14 | Peru |
| E-10 | Rochester | F-13 | Proctorsville |
| C-10 | Shoreham | G-15 | Saxtons River |
| G-10 | So. Royalton | F-16 | Townshend |
| H-10 | Strafford | F-14 | Weston |

**South**

| | |
|---|---|
| D-15 | Arlington |
| G-14 | Chester |
| E-14 | Danby |
| F-13 | Grafton |
| F-18 | Green River |
| D-15 | Manchester Village |
| F-17 | Marlboro |
| D-13 | Middletown Springs |
| F-16 | Newfane |
| C-17 | Old Bennington |
| E-14 | Peru |
| F-13 | Proctorsville |
| G-15 | Saxtons River |
| F-16 | Townshend |
| F-14 | Weston |


Underhill

## Skiing

### Alpine

Within her relatively small geographic area, Vermont has 24 alpine ski areas — by far the greatest concentration of skiing facilities anywhere. State of the art snowmaking and trail grooming provide consistent skiing conditions and have extended the average season into May and June at some areas. The ski season traditionally begins at Thanksgiving time in November. For further information: **Vermont Winter Vacations**.

### Cross-Country

Vermont's 47 cross-country ski areas offer groomed trails, tracks and skater's lanes. The X-C symbol on this map indicates areas where ski touring facilities are available rather than specific centers.

Ski touring is permitted on public land in state forests & parks and the Green Mountain National Forest, but trails are not groomed or patrolled.

*Skiers should always ask permission before crossing private land.* For further information: **Vermont Winter Vacations**.

## Snowmobiling

The above symbol indicates plowed parking areas provided near snowmobile trails.

A network of more than 1500 miles of marked, groomed snowmobile trails criss-crosses Vermont. These trails have been built and maintained through the cooperative efforts of the Vermont Association of Snow Travelers (VAST) and community snowmobiling clubs.

Residents of other states must register their machines in Vermont. All non-residents must join VAST and a local club in order to ride their machines on the VAST trail system.

For an application to register a snowmobile in Vermont and information about joining VAST and a Vermont snowmobile club, contact: VAST, PO Box 839, Montpelier, VT 05602. Tel. 229-0005.

## Hunting

Significant areas of state-owned land are designated **Wildlife Management Areas**: these tracts are open land for public hunting and general recreation compatible with wildlife management. The ***Vermont Guide to Hunting*** map depicts these and other public lands accessible to hunters in detail. The ***Guide*** and the ***Digest of Fish & Wildlife Regulations*** are available from the Vermont Fish and Wildlife Dept., Waterbury, VT 05676, or ask for a copy wherever licenses are sold.

*Landowner permission is recommended before hunting on private land: strict laws apply to both camping and driving on private land as well.*

### Seasons

**DEER**

**Bow & Arrow Season** — Begins first Saturday in October, one-half hour before sunrise to one-half hour after sunset, for 23 consecutive days (either sex deer may be taken). Special license required.

**Regular Season** — Begins on a Sat., twelve days before Thanksgiving, one-half hour before sunrise to one-half hour after sunset, for 16 consecutive days; antlers not less than 3 inches in length. Deer may be taken with either firearm or bow and arrow.

**OTHER GAME ANIMALS**

**Black Bear** — Determined annually. Only one bear per calendar year per person. Bears must be tagged immediately and reported within 48 hours.

**Hare & Rabbit** — Last Sat. in Sept.-second Sun. in March, inclusive.

**Gray Squirrel** — Sept. 1-Dec. 31.

**GAME BIRDS**

**Partridge (Ruffed Grouse)** — Last Sat. in Sept.-Dec. 31. Limit: 4 daily; 8 in possession.

**Wild Turkey** — Spring and fall seasons.

**HUNTING IS ALLOWED ON SUNDAYS**

### Licenses

Hunters applying for a Vermont license for the first time must show a previous or current license from any state or province, or present a valid certificate showing completion of an approved hunter safety course. Licenses are valid for the calendar year. Applications are available at most **Town or City Clerk's Offices**, or by writing the Fish and Wildlife Dept. Fees for 1990:

| | |
|---|---|
| Resident Hunting | $10.00 |
| Resident Combination | 18.00 |
| Resident Trapping | 18.00 |
| Resident Bow & Arrow (Hunting lic. needed) | 10.00 |
| Nonresident Hunting | 70.00 |
| Nonresident Combination | 85.00 |
| Nonresident Bow & Arrow (Hunting lic. needed) | 15.00 |
| Wild Turkey | 5.00 |
| *Nonresident Small Game Hunting | 30.00 |

*Only valid for taking: woodcock, partridge, pheasant, quail, snowshoe hare, rabbit, squirrel and migratory waterfowl. Note further restrictions printed on license.

## Lodging

Travelers will find a complete spectrum of lodging choices throughout Vermont. Roadside motels, country inns, farm lodges, resort hotels and condominiums are listed in the **Vermont Traveler's Guidebook**. Also, bed & breakfast homes are increasingly popular in both small towns and rural areas. Request the ***Four Season Vacation Rentals*** booklet for listings of condos, cottages, cabins and vacation homes available for weekly or longer-term rentals.

**Advance reservations** are recommended during foliage season and all major holiday weekends.

Greensboro


Waterbury


Mt. Mansfield

# Public Recreation Areas

■ FACILITIES AVAILABLE
◢ FOR CAMPERS ONLY
▲ TROUT OR SALMON
△ WARM WATER FISHES
X BOATING & BOAT RENTALS
● BIG GAME
○ SMALL GAME
◑ WATER FOWL
■ ACCESSIBLE BY THE HANDICAPPED

FACILITIES

| | No. on Map | Map Loc. | Area | Tel. | Town | MANAGER | PICNICKING | TENTSITES | TRAILER SITES | HOT SHOWERS | SWIMMING | REST ROOMS | BOATING | NATURE TRAILS | REFRESHMENTS | FOOT TRAILS | FISHING | HUNTING |
|---|---|---|---|---|---|---|---|---|---|---|---|---|---|---|---|---|---|---|
| North | 1 | J-4 | Brighton | 723-4360 | Island Pond | ■ | ■ | ■ | ■ | | ◢ | ■ | X | ■ | ■ | ■ | △ | ● ○ |
| | 2 | D-4 | Burton Island | 524-6353 | St. Albans Bay | ■ | ■ | ■ | ■ | ◢ | ◢ | ■ | X | ■ | ■ | ■ | △ | ○ |
| | 3 | E-2 | Carmi | 933-8383 | Enosburg Falls | ■ | ■ | ■ | ■ | ◢ | ■ | ■ | X | ■ | ■ | ■ | △ | ● |
| | 4 | I-4 | Crystal Lake | 525-6205 | Barton | ■ | ■ | ■ | ■ | | ■ | ■ | X | | | ■ | ▲ | ● ◑ |
| | 5 | G-5 | Elmore | 888-2982 | Elmore | ■ | ■ | ■ | ■ | | ■ | ■ | X | ■ | ■ | ■ | △ | ● ○ |
| | 6 | C-4 | Grand Isle | 372-4300 | Grand Isle | ■ | ■ | ■ | ■ | ◢ | ◢ | ■ | X | ■ | ■ | ■ | △ | ○ |
| | 7 | D-4 | Kamp Kill Kare | 534-6021 | St. Albans Bay | ■ | ■ | ■ | | ■ | ■ | X | ■ | ■ | | ■ | △ | ● |
| | 8 | C-4 | Knight Point | 372-8389 | North Hero | ■ | ■ | ■ | | ■ | ■ | X | | ■ | ■ | ■ | △ | ● |
| | 9 | F-6 | Little River | 244-7103 | Waterbury | ■ | ■ | ■ | ■ | ◢ | ■ | ■ | X | ■ | ■ | ■ | ▲ △ | ● ◑ ○ |
| | 10 | K-5 | Maidstone | 676-3930 | N. Stratford | ■ | ■ | ■ | ■ | | ■ | ■ | X | | | ■ | ▲ | ● ◑ |
| | 11 | C-3 | North Hero | 372-8727 | North Hero | ■ | ■ | ■ | ■ | | ■ | ■ | X | ■ | | ■ | △ | ○ |
| | 12 | C-5 | Sand Bar | 372-8240 | Milton | ■ | ■ | ■ | ■ | ■ | ■ | ■ | X | | | ■ | △ | ○ |
| | 13 | E-6 | Smugglers' Notch | 253-4014 | Stowe | ■ | ■ | ■ | ■ | | ■ | ■ | | ■ | | ■ | ▲ | ● ◑ |
| | 14 | E-6 | Underhill | 899-3022 | Underhill | ■ | ■ | ■ | ■ | | ■ | ■ | | ■ | | ■ | ▲ | ● ◑ |
| | 15 | D-3 | Wood's Island | 524-6364 | St. Albans Bay | ■ | ■ | ■ | ■ | | ■ | ■ | | ■ | | ■ | △ | ● |
| Central | 16 | F-9 | Allis | 276-3175 | Randolph | ■ | ■ | ■ | ■ | ◢ | ■ | ■ | | ■ | | ■ | ▲ △ | ● ◑ |
| | 17 | C-11 | Bomoseen | 265-4242 | Fair Haven | ■ | ■ | ■ | ■ | ◢ | ■ | ■ | X | ■ | ■ | ■ | ▲ △ | ● ◑ ○ |
| | 18 | D-10 | Branbury | 247-5925 | Brandon | ■ | ■ | ■ | ■ | ◢ | ■ | ■ | X | ■ | ■ | ■ | ▲ △ | ● ◑ |
| | 19 | C-8 | Button Bay | 475-2377 | Vergennes | ■ | ■ | ■ | ■ | | ■ | ■ | X | | | ■ | △ | ● |
| | 20 | F-12 | Camp Plymouth | 228-2025 | Ludlow | ■ | ■ | ■ | ■ | | ■ | ■ | X | | ■ | ■ | ▲ | ● |
| | 21 | F-12 | Coolidge | 672-3612 | Bridgewater Cors. | ■ | ■ | ■ | ■ | ◢ | ■ | ■ | | ■ | | ■ | ▲ | ● ◑ |
| | 22 | C-9 | D.A.R. | 759-2354 | Addison | ■ | ■ | ■ | ■ | ◢ | ■ | ■ | X | | | ■ | △ | ● ○ |
| | 23 | E-11 | Gifford Woods | 775-5354 | Killington | ■ | ■ | ■ | ■ | ◢ | ■ | ■ | | ■ | | ■ | ▲ | ● ◑ |
| | 24 | H-7 | Groton Big Deer | 584-3823 | Groton | ■ | ■ | ■ | ■ | ◢ | ■ | ■ | | ■ | | ■ | ▲ △ | ● ◑ |
| | 25 | H-7 | Groton Boulder Beach | 584-3824 | Groton | ■ | ■ | ■ | ■