DUI in Vermont

Advisory

Conviction for driving under the influence of alcohol or drugs (DUI) within the State of Vermont can result in court-imposed fines and penalties. The penalties for conviction vary with the offense and include a fine and/or possible jail sentence. Repeated offenses carry stiffer penalties. Refusal to take a DUI test can also result in license suspension.

Vermont Highway Speed Limits

Unless Posted Otherwise

The Vermont State Police are at your service to aid and protect you and your family while traveling Vermont highways. They ask your cooperation in observing speed limits and safe driving practices.

MAXIMUM SPEED **55** — Interstates

MINIMUM SPEED **40** — Interstates

SPEED LIMIT **50** — State Highways

State Police Barracks

HDQRS. Waterbury	244-7357	Troop C Middlebury	388-4919
Troop A Colchester	655-3435	Troop C Shaftsbury	442-5421
Troop A St. Albans	524-5993	Troop D Rockingham	875-2112
Troop B St. Johnsbury	748-3111	Troop D Brattleboro	257-2382
Troop B Derby	766-2211	Troop E Middlesex	229-9101
Troop C Rutland	733-9101	Troop E Bethel	239-9933

Child Safety Restraints Required

Vermont requires safety restraints for children under four years of age. Children under one year must be secured in a federally approved child safety seat. Children between one and four must be in a car seat when riding in the front seat or be in a car seat or a seat belt if riding in the rear seat. More information on the law may be obtained from law enforcement officers.

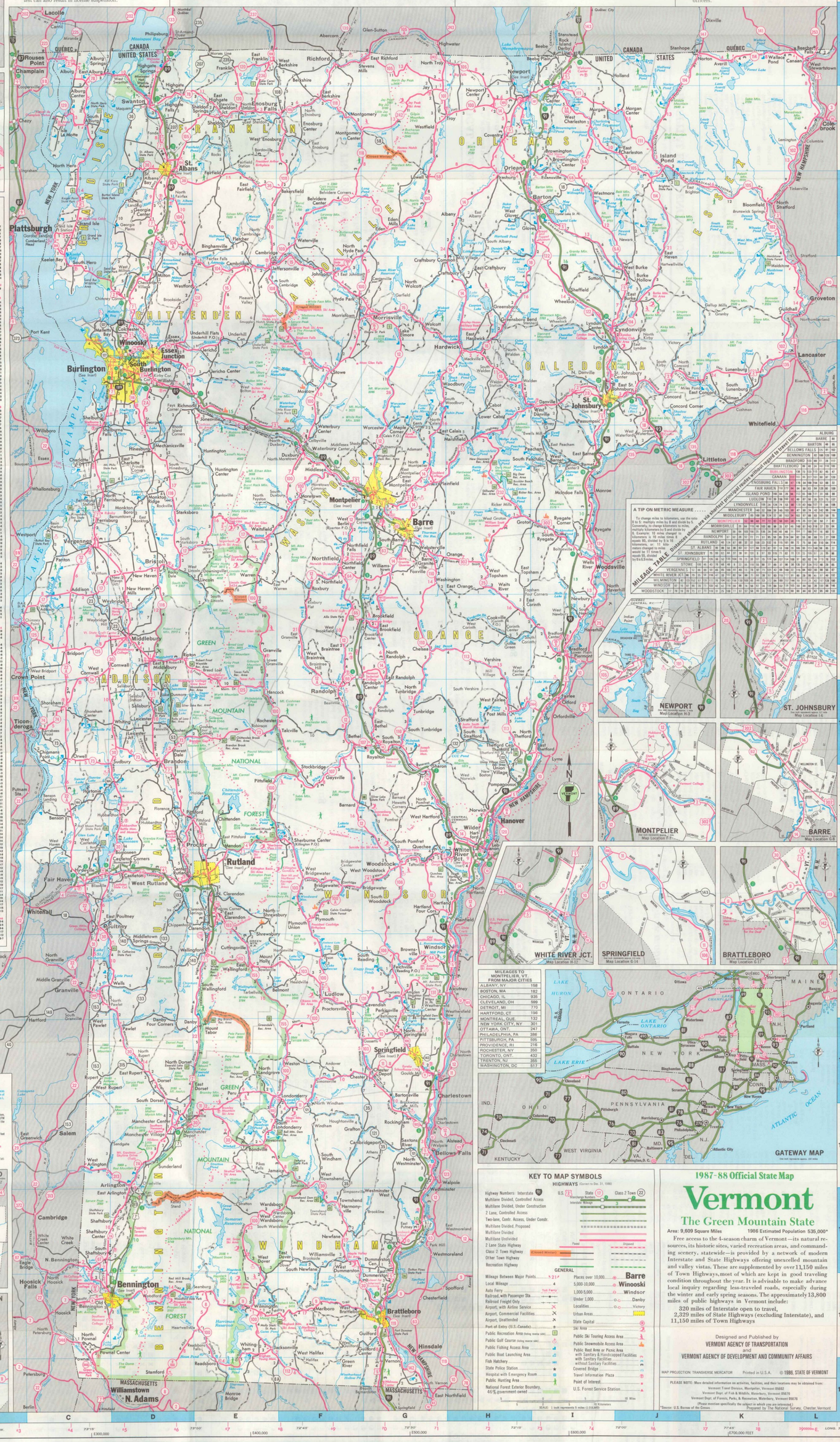
CANADA
UNITED STATES
QUÉBEC
FRANKLIN
ORLEANS
CHITTENDEN
CALEDONIA
LAMOILLE
WASHINGTON
ORANGE
ADDISON
WINDSOR
WINDHAM
BENNINGTON
RUTLAND
Burlington
Montpelier
Barre
Rutland
Bennington
Brattleboro
Hanover
Lake Champlain
Lake Memphremagog
Lake Bomoseen
Lake Dunmore
Lake Hortonia
Lake Seymour
Lake Willoughby
Lake Elmore
Lake Fairlee
Lake Groton
Lake Iroquois
Lake Morey
Lake Parker
Lake Raponda
Lake Sunset
Lake Tarleton
Lake Vermilion
Lake Waterman
Lake Wilson
Lake Winnemaska
Lake Wyman
Lake Zack
Lake Zoar
Lake Champlain
Lake Hortonia

TOURING VERMONT A SPECIAL WORLD


Rupert

Welcome to Vermont.

Vermont's special world is known for its rolling mountains and friendly people. For summer vacations, winter skiing, and her world-famous autumn foliage, Vermont welcomes more than seven million visitors a year from across the country and around the world.

Rural traditions and a pastoral landscape are cherished by Vermonters, who have legislated a billboard-free highway system and programs to reduce roadside litter. Travelers are invited to use this map for exploring the less-traveled byways of Vermont, as well as visiting the Green Mountain State's many attractions.

Outdoor recreation is a vital part of the Vermont experience, whether a leisurely stroll along a country lane, or a week's trek of the Long Trail. Camping, fishing, bicycling, boating, swimming, golf, and tennis are but a few of the warm weather activities readily accessible in Vermont. During the winter, visitors will find 30 alpine ski areas, more than 30 ski touring centers, and nearly 1,500 miles of snowmobile trails in the Green Mountain State.

Whether you are seeking a quiet refuge, or activity and adventure, Vermont welcomes you to a Special World. We invite you to explore.

Bienvenue au Vermont.

Le 4 juillet 1609, Samuel de Champlain fut le premier européen à visiter le Vermont. L'explorateur quitte la bourgade de Québec (Stadaconé) et navigue le fleuve St-Laurent et la rivière Richelieu jusqu'au Lac Champlain.

De nos jours, le Vermont continue d'attirer les visiteurs du nord. Il faut noter que dans la partie nord de l'état, plusieurs familles sont fières de leurs traditions françaises et de leurs liens avec le Québec. Certes, les visiteurs découvriront plusieurs boutiques, hébergement et attractions où le personnel est bilingue.

L'état du Vermont offre toute une gamme d'activités pour vos vacances durant les quatres saisons de l'année; les plus grands et plus sophistiqués centres de ski dans l'est du pays, des lacs et des montagnes pour vos passe-temps printaniers et estivals. De plus, il ne faut pas oublier le tableau merveilleux qu'est le feuillage d'automne.

Que vous soyez à la recherche de la paix ou de l'aventure, le Vermont vous souhaite la bienvenue dans un monde tout à fait spécial.

Venez explorer.

Customs Information

Vermont shares a northern border of 90.3 miles [145 km]* with the Canadian province of Quebec. Before entering the U.S., all travelers should be prepared to provide proof of citizenship; travelers other than American or Canadian must present a passport with a valid tourist Visa; foreign visitors should be prepared to explain the length and purpose of their visit.

Among other regulations, importation of plants, fruits and vegetables into the United States is prohibited. Dogs and other pets are required to have a veterinarian's certificate showing recent vaccination against rabies, and to be free of other communicable diseases.

For complete information on customs regulations write: U.S. Customs, P.O. Box 7407, Washington, D.C. 20044; tel. (202) 566-8195; or the U.S. Customs District Office in St. Albans, VT 05478, tel. (802) 524-6527. Information also may be obtained at pre-clearance offices in Montreal, tel. (514) 636-3875; or Toronto, tel. (416) 676-2606.

*From the International Boundary Commission

Douanes

L'état partage 90.3 miles [145 km]* de frontière avec la province canadienne du Québec.

Tout voyageur doit faire preuve de citoyenneté avant d'entrer aux États-Unis. Les citoyens de nationalités autre qu' Américaines et Canadiennes doivent présenter un passeport et un visa de touriste en règle. Ils doivent être prêt à expliquer la durée et la raison du voyage.

Entre autre: l'importation, aux Etats-Unis, de plantes, de fruits et de légumes est interdite. Les chiens et autres animaux doivent avoir certificat de vétérinaire indiquant une récente inoculation contre la rage et ils doivent être sans maladies contagieuses.

Pour de plus amples renseignements veuillez contacter: U.S. Customs, P.O. Box 7407, Washington, D.C. 20044, tel. (202) 566-8195; U.S. Customs - bureau du district, à St-Albans, VT 05478, tel. (802) 524-6527. Vous pouves aussi obtenir des renseigements au bureau des douanes à Montréal, tel. (514) 636-3875; ou à Toronto, tel. (416) 676-2606.

*From the International Boundary Commission

HOW TO USE THIS MAP

This map serves as a planning tool for a Vermont tour or vacation. With the details symbolized on the map and the listings and references provided in the text, travelers can identify the state's many attractions, recreational areas, and historical points of interest. These symbols are listed in the Key To Map Symbols on the map side, and are also illustrated in appropriate sections of the text.

The accordion fold of the map is designed for reading any two columns of the text conveniently, without unfolding the entire map. Also, this design allows the user to easily refold the map side to a small size showing the particular section of the state being traveled.

Most listings on the informational side of this map provide map grid references for towns.

Cover Photo: Warren

STATEWIDE TRAVEL INFORMATION

The following brochures and booklets are available at Vermont Information and Welcome Centers, or by writing the Vermont Travel Division:

Year Round
Traveler's Guidebook
Four Season Vacation Rentals
Country Inns
Attractions
Annual Events Calendar
Factory Outlets
Fishing Guide
Hunting Guide
Red Clover Trails (farms)

Summer/Fall
Vacation Guide
Summer/Fall Events Calendars
Historic Sites
State Parks & Forest Recreation Areas
Private Campgrounds

Winter
Winter Vacation Guide (Alpine & Cross-Country Skiing)
Snowmobiling

Spring
Maple Sugarhouses Open to Visitors

LOCAL TRAVEL INFORMATION

When planning your trip, or traveling in Vermont, contact any of the following **Chambers of Commerce** for detailed information about local attractions, services or accommodations.

Vermont Chamber of Commerce, Exit 7 from I-89, (802) 223-3443

North
I-4 Barton 05822.
C-6 Burlington 05402. 863-3489*
I-6 Danville 05828.
H-6 Hardwick 05843.
J-3 Island Pond 05846.
G-3 Jay 05859.
F-5 Jeffersonville 05464. 644-5195
J-5 Lyndonville 05851. 626-9696
H-2 Newport 05855. 334-7782*
H-3 Orleans 05860.
D-3 St. Albans 05478. 524-2444*
I-6 St. Johnsbury 05819. 748-3678*
C-5 So. Hero 05486.
F-6 Stowe 05672. 253-7321*
D-3 Swanton 05488.

Central
G-8 Barre 05641. 229-5711*
D-10 Brandon 05733.
D-8 Bristol 05443.
D-12 Castleton 05732.
C-12 Fair Haven 05743.
F-11 Killington 05751. 775-7070
D-9 Middlebury 05753. 388-7951*
F-7 Montpelier 05602. 229-5711*
D-12 Poultney 05764.
C-11 Quechee 05059. 295-7900
F-10 Randolph 05060. 728-9027*
E-10 Rochester 05767.
E-12 Rutland 05701. 773-2747*
C-8 Vergennes 05491.
E-8 Waitsfield 05673. 496-3409*
I-8 Wells River 05081.
H-12 White River Jct. 05001. 295-6200*
G-12 Woodstock 05091. 457-3555*

South
D-15 Arlington 05250.
G-15 Bellows Falls 05101. 463-4280*
D-17 Bennington 05201. 447-3311*
G-17 Brattleboro 05301. 254-4565*
G-14 Chester 05143.
F-14 Londonderry 05148. 824-8178
F-13 Ludlow 05149.
I-15 Manchester 05255. 362-2100*
G-14 Springfield 05156. 885-2779*
F-14 Weston 05161.
E-17 Wilmington 05363. 464-8092*
G-13 Windsor 05089. 674-5910*

Vermont's Area Code is 802

*Open year round, others open summer/fall only.

HOSPITAL EMERGENCY ROOMS

North

C-6 Burlington	Medical Center Hosp. of VT. (Mary Fletcher Unit) Colchester Ave.	656-2434	
C-6 Burlington	Medical Health Care Info. Ctr. (24-hr. medical & emer. info.) c/o Medical Center Hosp. of VT Colchester Ave.	864-0454	
G-5 Morrisville	Copley Hospital Washington Highway	888-4231	
H-3 Newport	No. Country Hosp. & Health Ctr. Prouty Dr.	334-7331	
D-3 St. Albans	Northwestern Medical Ctr. (Kerbs Unit) Fairfield St.	524-5911	
I-6 St. Johnsbury	Northeastern VT Reg. Hosp. Hospital Dr.	748-8141	
D-6 Winooski	Fanny Allen Hospital 101 College Pkwy.	655-1234	

Central

G-8 Berlin	Central Vermont Hospital Exit 7, I-89	229-9121	
H-11 Hanover, NH	Mary Hitchcock Mem. Hospital 2 Maynard St.	603/646-5000	
D-9 Middlebury	Porter Medical Center South St.	388-7901	
F-10 Randolph	Gifford Mem. Hosp. 44 South Main St.	728-3366	
E-12 Rutland	Rutland Reg. Medical Ctr. 160 Allen St.	775-7111	

South

G-15 Bellows Falls	Rockingham Mem. Hosp. Hospital Court	463-3903	
G-17 Bennington	Southwestern VT Medical Ctr. Dewey St.	442-6361	
G-17 Brattleboro	Brattleboro Mem. Hosp. 9 Belmont Ave.	257-0341	
G-14 Springfield	Springfield Hospital 25 Ridgewood Rd.	885-2151	
F-16 Townshend	Grace Cottage Hospital Route 35	365-7676	
H-13 Windsor	Mt. Ascutney Hosp. & Health Ctr. County Rd.	674-6711	

Statewide Poison Information Ctr. (24-hr.) Tel. 658-3456

INFORMATION SOURCES

Agency of Development & Com. Affairs
Vermont Travel Division, 134 State St. Montpelier, Vermont 05602
Tel: 802 828-3236
(Mon.-Fri. 8-4:30 p.m.)

New England Vacation Center
630 Fifth Avenue
Concourse Level, Shop #2
New York, New York 10111
Tel: 212 307-5780
(Mon.-Fri. 9-5 p.m.)

Vermont Information Center
1117 Ste. Catherine W. Suite 710
Montreal, Quebec, CANADA H3B 1H9
Tel: 514 845-9840
(Mon.-Fri. 8-4:30 p.m.)

Vermont Welcome Center, I-89
Canadian Border
(Daily 7 a.m.-Midnight)

Vermont Welcome Center, I-91
Massachusetts Border
Tel: 802 254-4593
(Daily 8:30-5 p.m.)

Vermont Welcome Center, I-93
New Hampshire Border
Tel: 802 745-3725
(Daily 7 a.m.-11 p.m.)

Vermont Welcome Center, Rte. 4A
New York Border
Tel: 802 265-4765
(Daily 8:30-5:30 p.m.)

TEMPERATURE AVERAGES MAXIMUM/MINIMUM

Weather Bureau — Burlington, VT

	Jan	Feb	Mar	Apr	May	Jun	Jul	Aug	Sep	Oct	Nov	Dec
Max.	27	29	38	53	67	77	82	80	71	57	44	31
Min.	09	10	20	33	44	54	59	57	49	39	29	15

June to August temperatures reach high 70's to mid 80's, typically sunny and comfortable, ideal for outdoor activity, with shorts or light wear for days and sweaters or light jackets for evenings. October and the Spring months have highs in the mid 50's with a variety of casual dress suitable. Nov. & Dec. are in the mid 30's and mid 40's with coats or heavy jackets and gloves recommended through mid March.

Businesses located off Highways have **Directional Signs** and **Trailblazers** along the highways. On interstate highways, general services (food, gas, lodging and camping) within six miles of an interchange are indicated below exit signs.

Tourist Signs indicating business name, directions and distance from the highway. On interstate highways, general services (food, gas, lodging and camping) within six miles of an interchange are indicated below exit signs.

TRAVEL INFORMATION SIGNS

Vermont's limited beauty is not marred by billboards. Travelers will find **Directional Signs** and **Tourist Signs** along highways. See listings under attractions and resort areas.

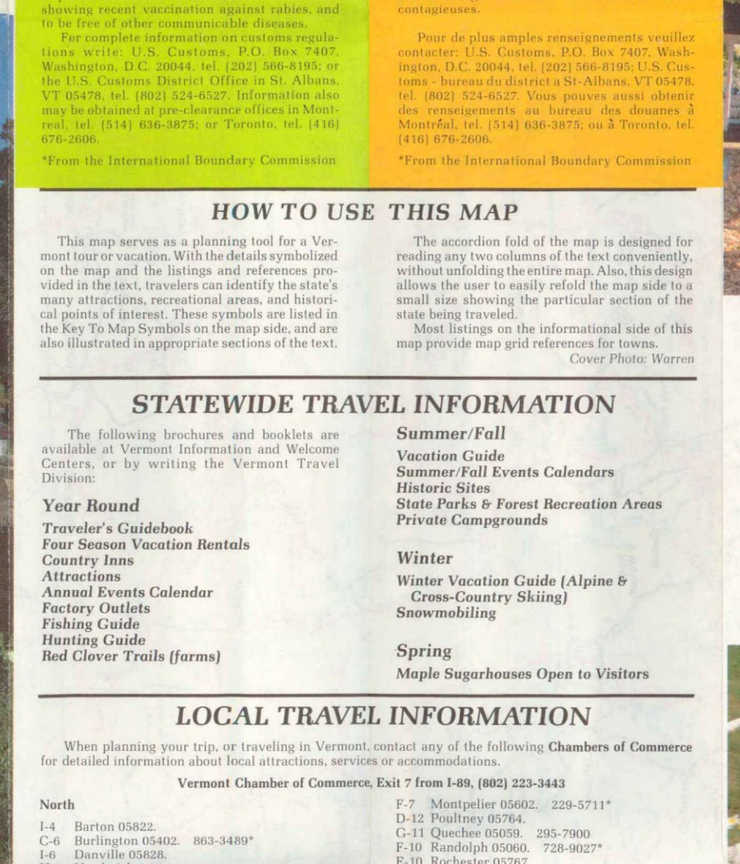

INFORMATION SOURCES

Agency of Development & Com. Affairs
Vermont Travel Division, 134 State St. Montpelier, Vermont 05602
Tel: 802 828-3236
(Mon.-Fri. 8-4:30 p.m.)

New England Vacation Center
630 Fifth Avenue
Concourse Level, Shop #2
New York, New York 10111
Tel: 212 307-5780
(Mon.-Fri. 9-5 p.m.)

Vermont Information Center
1117 Ste. Catherine W. Suite 710
Montreal, Quebec, CANADA H3B 1H9
Tel: 514 845-9840
(Mon.-Fri. 8-4:30 p.m.)

Vermont Welcome Center, I-89
Canadian Border
(Daily 7 a.m.-Midnight)

Vermont Welcome Center, I-91
Massachusetts Border
Tel: 802 254-4593
(Daily 8:30-5 p.m.)

Vermont Welcome Center, I-93
New Hampshire Border
Tel: 802 745-3725
(Daily 7 a.m.-11 p.m.)

Vermont Welcome Center, Rte. 4A
New York Border
Tel: 802 265-4765
(Daily 8:30-5:30 p.m.)

Agriculture

Vermont farms contribute to both the pastoral quality of the landscape and the traveler's dining pleasure. Dairy products are the mainstay of Vermont's agricultural economy, with maple syrup, apples, plant nurseries, livestock, honey, vegetables and fruits also making significant contributions.

Weekly farmers' markets are held in communities throughout the state from early summer to mid-autumn (see the ***Vermont Vacation Guide*** for listings). Farmstands dot the roadsides throughout the state as well.

SEAL OF QUALITY Vermont DEPARTMENT OF AGRICULTURE

Farms that welcome visitors are listed in ***The Red Clover Trail***, a brochure available from the Vermont Department of Agriculture. That department also has available information on where to pick your own fruit and vegetables in season, and a pamphlet on sugarhouses lists dozens of operations statewide where visitors can observe the sugaring process and buy maple products.

Take home some quality Vermont farm products.

Arts & Crafts

During the summer and fall, Vermont displays a bumper crop of visual and performing arts. General listings of **Theaters and Festivals** can be found in the ***Vermont Vacation Guide.*** For specific events, consult the seasonal ***Events Calendars.*** Also, the Vermont Council on the Arts, Montpelier, VT 05602, releases a monthly calendar of sponsored events.


Weston

In addition to the many seasonal **Crafts Fairs and Festivals** held throughout the state, two craft centers operate year round.

The **Vermont State Craft Center at Frog Hollow** was founded in 1971, and established as the nation's first state craft center by the Governor's Executive Order in 1975. It is located in the charming college town of Middlebury. The center is open Mon.-Sat. 9:30-5 p.m. An extensive collection of Vermont crafts in all media is offered.

The **Vermont State Craft Center at Windsor House** opened May 1976, in the historic town of Windsor. Operated by Historic Windsor, Inc., an extensive gallery is located in the restored lobby and mezzanine of Windsor House, a former 19th century inn built in the Greek Revival style. Hours are Mon.-Sat. 9-5 p.m., year round; and Sun. Noon-5 p.m., June-Jan.

Both centers are sales galleries for fine Vermont crafts and hold classes for children and adults, special craft festivals and rotating exhibits featuring Vermont craftspeople.

Stowe

Attractions

Mountain slides, mountain rides, scenic journeys on restored railroads and lake cruises are a sampling of Vermont's popular attractions. The Green Mountain State is itself a centerpiece attraction: the pastoral landscape, 19th century villages, and outdoor recreation facilities have long delighted travelers.

Several well-known attractions are indicated as 'Points of Interest' on the map; ■. Others are listed in the colorful ***Vermont Attractions*** brochure and in the seasonal ***Events Calendars.***

Bicycling

Vermont's scenic roads are renown for bicycle touring. Relatively low volumes of traffic and minimal roadside litter have also been factors in attracting cyclists to the Green Mountains.

Extra caution should be taken on mountainous routes where roads will often be quite narrow, and similar, heavily traveled highways. The Department of Forests, Parks and Recreation suggests bicyclists use ***extreme caution*** on the following highways:

U.S. 7 — Between Manchester and Burlington
U.S. 9 — Between Brattleboro and Bennington
U.S. 4 — Between Rutland and White River Jct.
U.S. 2 — Between Montpelier and St. Johnsbury
VT Rte. 100 — While a popular and scenic route, it is heavily traveled, winding and narrow.

Bicyclists should always wear highly-visible clothing and travel ***single file,*** keeping as far to the right as road conditions permit. Large groups should separate into smaller groups of two to four bicyclists, allowing sufficient distance between these groups for cars to pass safely.

Several organizations offer bicycle touring organizations operate a variety of trips throughout the state. A current listing of these can be found in the ***Vermont Vacation Guide.***

Lake Champlain

Boating & Canoeing

In addition to more than 200 miles of shoreline along Lake Champlain, Vermont has more than 400 lakes and ponds and several hundred miles of navigable rivers. Boating of all kinds is popular along New England's West Coast and on the state's larger lakes. Sailboards are increasingly visible on Green Mountain waters.

Public Boat Launch Areas are indicated by the symbol ⚓ on the map. Boaters should note that *fishing licenses and fishing equipment are required for use of Fishing Access Areas*: tickets will be issued and fines levied for recreational boating from these sites.

For detailed listings of *Scenic Cruises, Charter Boats, Marinas and Boating & Water Sports Equipment Rentals*, check the ***Vermont Vacation Guide.***

Motorboats

Laws and Regulations Governing the Use and Registration of Motorboats is available from the Vermont Dept. of Public Safety, Marine Division, Montpelier, VT 05602.

Sanitation Regulations

It is illegal to discharge sewage into the waters of Lake Champlain or any other body of water in Vermont. State law requires any vessel operating in Vermont waters and having a marine toilet on board to be equipped with a holding tank. Any optional means of discharging toilet waste through the hull and into the water must be sealed shut and any discharge hoses disconnected and stored. For an information sheet listing pump-out stations on Lake Champlain, write the Vermont Department of Water Resources in Montpelier 05602.

Canoeing

Several of Vermont's major rivers provide long stretches ideal for canoe trips, and certain areas are popular for whitewater kayaking and rafting during the spring and early summer.

Rivers accessible to canoeists include the Connecticut, Lamoille, Missisquoi, Winooski, Batten Kill, Lemon Fair and Otter Creek. Danger areas along these rivers are indicated on the ***Vermont Guide to Fishing*** map. *Overnight campers are advised to obtain permission in advance from private landowners*, and Vermont law requires permission before building a campfire on private land between April 1 and November 1.

For other sources of information, listings of guided tours and inn-to-inn canoe trips, see the ***Vermont Vacation Guide.***

Camping

Facilities for camping are available on state and national forest land, and at privately operated campgrounds.

State Parks

Vermont's 34 state-owned campgrounds provide more than 2,000 sites for campers. Campsites include a fireplace and picnic table. Firewood is usually available for a small charge. Most sites will accommodate an average size recreation vehicle, but hook-ups for water, electricity or sewage are not available. Sanitary dump stations for RV's are available at most areas. Three-sided lean-tos that will accommodate up to five people are available at many campgrounds.

Facilities and services available at each campground are detailed on the chart at the right. For additional information, call or write: Vermont Dept. of Forests, Parks and Recreation, Waterbury, VT 05676. Tel: 244-5115.

Green Mountain National Forest

Over 300,000 acres of the Green Mountains are managed by the U.S. Forest Service. Campsites are available at six areas on the chart at the right. For details, call or write: *Forest Supervisor*, Green Mountain National Forest, Federal Bldg., 151 West St., Rutland, VT 05701. Tel. 773-0300.

Primitive Camping

Camping in the wilderness, away from managed campsites, is regulated on both state and federal land in Vermont.

Many remote areas of state land are available for back packing, but hikers and campers are expected to carry out all refuse. Permits are required for groups of eleven or more people. Write or ask for the *Vermont Guide to Primitive Camping on State Lands* from the Dept. of Forests, Parks and Recreation.

Wilderness camping is allowed in the National Forest.


Woodford

Privately Owned Campgrounds

The Vermont Association of Private Campground Owners and Operators (**VAPCOO**) annually publishes a listing of members and the facilities and services offered at their campgrounds. Sites range from simple tenting to complete RV hook-ups. The VAPCOO brochure is available at all Vermont information sources or by writing: Lake Domville Campground, Box 214, Middlebury, VT 05753.

Advance reservations are recommended during the summer and fall seasons. [See listings at right.]

Covered Bridges

More than 100 of Vermont's covered bridges are indicated on this map. Many of these bridges are located off major routes and provide good reason to explore some of the less-traveled countryside. The oldest covered bridge in Vermont is the 1820 Pulp Mill Bridge at Middlebury. The longest is the Scott Covered Bridge in Townshend, a span that was built at Woodstock in 1969. In recent years, more than 50 of these bridges have been extensively repaired or restored, and many are listed on the National Register of Historic Places.

Ferry Crossings

Auto/passenger ferries operate across Lake Champlain from four landings in Vermont. The northernmost of these, running between Grand Isle, VT (C-4) and Cumberland Head, NY, operates year-round. The Burlington, VT (C-6) to Port Kent, NY, operates mid-May through late October, and the Charlotte, VT (C-7) to Essex, NY, operates April (opening date subject to ice conditions) through November. All the above ferries are operated by the Lake Champlain Transportation Company, King Street Dock, Burlington, VT 05401. Tel. 864-9804.

The southernmost ferry runs between Larrabee's Point (C-10), VT and Ticonderoga, NY, with continuous six-minute crossings from 8 a.m.-9 p.m. during the summer and a shorter schedule in the spring and fall. Call 897-7999 for information.

Toll Bridges cross the lake on Rte. 2 near Alburg (C-2) and Rte. 17 at Chimney Point (B-9).


West Arlington

Fishing

Vermont is renown for both warmwater and coldwater fishing. More than 400 lakes and ponds and some 5,000 miles of fishable streams lie within the valleys of the lush Green Mountains.

Fishing Access Areas with boat launch ramps are shown on this map by the symbol ⚓. Information on the species of fish and the quality of fishing to be expected in specific areas is detailed in the ***Vermont Guide to Fishing***. For complete information on seasons and limits, request the ***Digest of Fish & Wildlife Regulations***. Both publications are available free of charge from the Vermont Fish and Wildlife Dept., Waterbury, VT 05676, or ask for a copy wherever licenses are sold.

Seasons

Brook Trout, Brown Trout, Rainbow Trout, Lake Trout, Salmon — Second Sat. in April-last Sun. in Oct., both dates inclusive.
Northern Pike, Muskellunge, Pickerel — No closed season.

Licenses

Fishing licenses are sold at all **Town or City Clerk's Offices** and at many **general stores** and **sporting goods stores**. Licenses are issued for a calendar year. Fees for 1987:

Resident Fishing	$ 8.00
Nonresident Fishing	20.00
Nonresident 3-Day Fishing	8.00
Nonresident 14-Day Fishing	14.00

Golfing

Rolling terrain, abundant rainfall and moderate summer temperatures combine to make Vermont's golf courses challenging, lush and enjoyable throughout the season. The nine and eighteen hole courses listed below are identified by symbols on the map.

North

C-2	Alburg*	Country Club	796-3586
C-6	Burlington*	Rocky Ridge	482-2191
E-3	Enosburg Falls	Country Club	933-8951
G-4	Grand Isle	Wilcox Cove	372-8343
H-5	Greensboro	Mountain View	533-9294
C-5	Malletts Bay	Marble Island	864-4546
G-5	Morrisville	Farm Resort	888-3525
G-5	Morrisville	Copley CC	888-3013
H-2	Newport*	Country Club	334-2391
H-3	Orleans*	Country Club	754-3333
F-2	Richford	Country Club	848-3527
I-5	Jonesville	Country Club	748-9894
C-6	Shelburne*	Kwiniaska	985-3672
F-6	Stowe*	Country Club	253-4269
D-3	Swanton*	Champlain CC	527-1187
E-6	West Bolton*	Golf Club	434-4321
D-6	Williston*	Golf Course	878-3747

Central

I-9	Bradford	Country Club	222-5207
D-10	Brandon	Neshobe	247-3611
D-12	Castleton	Bomoseen CC	468-5581
I-10	Fairlee*	Lake Morey CC	333-4311
G-8	Ferrisburg*	Basin Harbor	475-2311
F-11	Killington	Killington	422-3333
D-9	Middlebury*	Ralph Myhre	388-3771
F-7	Montpelier	Montpelier	223-2600
E-11	Orleans	Proctor-Pittsford	483-9379
H-7	Plainfield*	Country Club	476-7658
D-12	Poultney	Lk. St. Catherine	287-9341
F-10	Randolph	Montague	728-3806
E-10	Rochester	White River	767-3709
E-12	Rutland*	Country Club	773-3254
E-8	Waitsfield*	Sugarbush	583-2301
F-7	Waterbury	Blush Hill CC	244-8974
G-12	Woodstock*	Woodstock	457-2112

South

G-15	Bellows Falls	Country Club	463-9809
D-17	Bennington*	Mt. Anthony	442-2617
G-17	Brattleboro	Country Club	257-7389
F-13	Ludlow	Fox Run	228-8871
I-15	Manchester*	Equinox House	362-3223
G-14	Springfield*	Crown Point	885-2703
I-18	Stamford*	Stamford Valley	694-9144
E-16	West Dover*	Mount Snow CC	464-3333
E-17	Wilmington*	Sitzmark	464-3384
F-15	Windham	Tater Hill	875-2517
G-13	Windsor	Country Club	674-6491

*18 holes, +11 holes, others 9

Hunting

The 'hunter' symbol above is used on the map to indicate areas of state-owned land designated **Wildlife Management Areas**: these tracts are open land for public hunting and general recreation compatible with wildlife management. The ***Vermont Guide to Hunting*** map depicts these and other public lands accessible to hunters in more detail. The ***Guide*** and the ***Digest of Fish & Wildlife Regulations*** are available free of charge from the Vermont Fish and Wildlife Dept., Waterbury, VT 05676, or ask for a copy wherever licenses are sold.

Landowner permission is recommended before hunting on private land: strict laws apply to both camping and driving on private land as well.

Seasons

DEER

Bow & Arrow Season — Begins second Saturday in October, one-half hour before sunrise to one-half hour after sunset, for 16 consecutive days; antlers not less than 3 inches in length. Deer may be taken with either firearm or bow and arrow.

OTHER GAME ANIMALS

Black Bear — Determined annually. Only one bear per calendar year per person. Bears must be tagged immediately and reported within 48 hours.

Hare & Rabbit — Last Sat. in Sept.-second Sun. in March, inclusive.

Gray Squirrel — Last Sat. in Sept.-last Thurs. before regular deer season, inclusive.

GAME BIRDS

Partridge (Ruffed Grouse) — Last Sat. in Sept. Dec. 31. Limit: 4 daily; 8 in possession.

Wild Turkey — Spring and fall seasons.

HUNTING IS ALLOWED ON SUNDAYS

Licenses

Hunters applying for a Vermont license for the first time must show a previous or current license from any state or province, or present a valid certificate showing completion of an approved hunter safety course. Applications are available at all **Town or City Clerk's Offices**, or by writing the Fish and Wildlife Dept. Fees for 1987:

Resident Hunting	$ 8.00
Resident Combination	14.00
Resident Trapping	10.00
Nonresident Hunting	60.00
Nonresident Combination	70.00
Resident Bow & Arrow (Hunting lic. needed)	6.00
Nonresident Bow & Arrow (Hunting lic. needed)	10.00
Wild Turkey	5.00
*Nonresident Small Game Hunting	30.00

*Only valid for taking: woodcock, partridge, pheasant, grouse, snowshoe hare rabbit, squirrel and migratory waterfowl. Note further restrictions printed on license.

Lodging

Travelers will find a complete spectrum of lodging alternatives throughout Vermont. Roadside motels, country inns, farm lodges, resort hotels and condominiums are listed in the ***Vermont Traveler's Guidebook***. Also, bed & breakfast homes are increasingly popular in both small towns and rural areas. Request the ***Four Season Vacation Rentals*** booklet for listings of cottages, cabins and vacation homes available for weekly or longer-term rentals.

Advance reservations are recommended during foliage season and all major holiday weekends.

Camel's Hump

Hiking

Two major hiking trails run along the spine of the Green Mountains. The approximate route of these trails is indicated by on this map. The **Appalachian Trail** and the **Long Trail** follow the same route from the state's southern border to the Sherburne Pass (E-11), where the Appalachian Trail turns east and the Long Trail continues north, following the heights of the Green Mountain range to the Canadian border.

Access to these trails can be found along spur trails, or where they intersect highways and roads. Shelters are available at intervals along these trails. The *Guidebook to the Long Trail* ($8.50) and *Day Hiker's Vermont Sampler* (free) are available by writing the Green Mountain Club, Inc., PO Box 889, Montpelier, VT 05602. Tel. 223-3463.

A listing of additional publications on hiking in Vermont can be found in the ***Vermont Vacation Guide.***

Also, marked foot trails and nature trails can be found at many state and federal parks and forest areas. [See Public Recreation Areas chart at right.]

Historic Sites & Places

Settlement of Vermont began in earnest shortly before the American Revolution. The state's more than 200 years of history is remarkably accessible through buildings, battlefields and museums.

State-owned sites include the oldest log cabin in the United States, the Hyde Log Cabin (1783) at Grand Isle (C-4). Other state-owned sites include the Bennington Battle Monument (D-17), the birthplace of President Chester A. Arthur at Fairfield (E-4), and the family home of President Calvin Coolidge at Plymouth (F-12). Listings of all state-owned and maintained historic sites can be found in the *Vermont Vacation Guide*. Detailed information about each site may be obtained by writing: **Division for Historic Preservation,** Montpelier, VT 05602. Tel. 828-3226.

Many other properties of historic interest are privately owned, yet readily accessible to the public. Listings can be found in the ***Vermont Vacation Guide*** and in the seasonal ***Events Calendars.***

Museums

The nearly thirty museums in the Green Mountain State provide entertaining and educational stops or day trips in every part of the state. The famous Shelburne Museum (C-7) has 35 buildings on 100 acres, and includes the SS Ticonderoga, the only remaining sidewheeler steamship in the nation. Other museums exhibit art, wildlife, or items and dimensions of historical and scientific interest. Many of these museums are indicated by the 'Point of Interest' symbol ■ on the map side.

For detailed listings of Vermont's museums and their special collections, see the ***Vermont Vacation Guide*** and the listings of **Attractions** in seasonal ***Events Calendars.***

Many Vermont communities have active historical societies which operate small museums. These are generally open on weekends during the summer and fall months for a limited number of hours, or by appointment. Inquire locally.


Peacham

Scenic Villages

The New England village, a group of clapboard houses clustered around a steepled church or town hall, is an image that Vermont fulfills in abundance and variety. The villages and towns listed below may be distinguished by their central commons, an intact 19th century streetscape, or particular views from the surrounding hillsides. Some are recognized as Historic Districts on the National Register of Historic Places.

This listing is representative; travelers will discover visual and historic interest in many other villages and towns as well.

North
G-5 Craftsbury Common
J-5 E. Burke
H-5 Greensboro
L-5 Guildhall
F-5 Hyde Park
E-6 Jericho Ctr.
I-5 Lyndonville
F-3 Montgomery Ctr.
I-6 St. Johnsbury
C-6 Shelburne
F-6 Stowe

Central
D-8 Bristol
G-9 Brookfield
G-9 Chelsea
H-9 E. Corinth
C-12 Fair Haven
D-9 Middlebury
H-11 Norwich
I-7 Peacham
F-12 Plymouth
E-10 Rochester
C-10 Shoreham
G-10 So. Royalton
H-10 Strafford
C-8 Vergennes
E-8 Waitsfield
H-8 Waits River
E-8 Warren
G-12 Woodstock
G-7 Worcester

South
D-15 Arlington
G-14 Chester
E-14 Danby
D-14 Dorset
F-15 Grafton
F-18 Green River
D-15 Manchester Village
F-17 Marlboro
D-13 Middletown Springs
F-16 Newfane
C-17 Old Bennington
F-13 Proctorsville
C-18 Saxtons River
F-16 Townshend
F-14 Weston

Skiing

Alpine

Within her relatively small geographic area, Vermont has 30 alpine ski areas — by far the greatest concentration of skiing facilities anywhere. State of the art snowmaking and trail grooming provide consistent skiing conditions and have extended the average season into May and June at some areas. The ski season traditionally begins at Thanksgiving time in November. For further information: **Vermont Winter Vacations.**

Cross-Country

More than 50 ski touring centers offer groomed trails and machine-set tracks in Vermont. The X-C symbol on this map indicates areas where ski touring facilities are available rather than specific centers.

Ski touring is permitted on public land in state forests and parks and the Green Mountain National Forest, but trails are not groomed or patrolled.

Skiers should always ask permission before crossing private land. For further information: ***Vermont Winter Vacations.***

Snowmobiling

The above symbol indicates plowed parking areas provided near snowmobile trails.

A network of more than 1500 miles of marked, groomed snowmobile trails criss-crosses Vermont. These trails have been built and maintained through the cooperative efforts of the Vermont Association of Snow Travelers (**VAST**) and community snowmobiling clubs.

The province of Quebec and the states of New York, Maine and New Hampshire have registration reciprocity with Vermont. Residents of other states must register their machines in Vermont. All non-residents must join VAST and a local club in order to ride their machines on the VAST trail system.

For an application to register a snowmobile in Vermont and information about joining VAST and a Vermont snowmobile club, contact: VAST, PO Box 839, Montpelier, VT 05602. Tel. 229-0005.

BOTTLE DEPOSIT LAW

There is a minimum 5-cent deposit on each beer and soda can in Vermont and Vermont. Your deposit will be refunded when you return the container.

Consider Doing Business in Vermont
Dept. of Economic Development
(802) 828-3221

Public Recreation Areas

■ FACILITIES AVAILABLE
◢ FOR CAMPERS ONLY
▲ TROUT OR SALMON
△ WARM WATER FISHES
X BOATING & BOAT RENTALS
● BIG GAME
○ SMALL GAME
◑ WATER FOWL
♿ ACCESSIBLE BY THE HANDICAPPED

FACILITIES

No. on Map	Map Loc.	Area	Tel.	Town	MANAGER	PICNICKING	TENTSITES	LEAN-TOS	TRAILER SITES	HOT SHOWERS	SWIMMING	BATHHOUSE	BOATING	NATURE TRAILS	REFRESHMENTS	FOOT TRAILS	FISHING	HUNTING
North																		
1	J-4	Brighton ♿	723-4360	Island Pond	■	■	■		◢	◢		■	■		■	▲	△	● ◑ ○
2	D-4	Burton Island ♿	524-6353	St. Albans Bay	■	■	■		◢	◢			X		■		△	○
3	E-2	Carmi ♿	933-8383	Enosburg Falls	■	■	■		◢	◢			X		■		△	● ◑
4	I-4	Crystal Lake ♿	525-6205	Barton	■	■	■		◢	◢			X			▲		● ◑
5	G-5	Elmore ♿	888-2982	Elmore	■	■	■		■	◢			X		■		△	● ◑
6	C-4	Grand Isle ♿	372-4300	Grand Isle	■	■	■		◢	◢			X				△	○
7	D-4	Kamp Kill Kare ♿	534-6021	St. Albans Bay	■	■						■