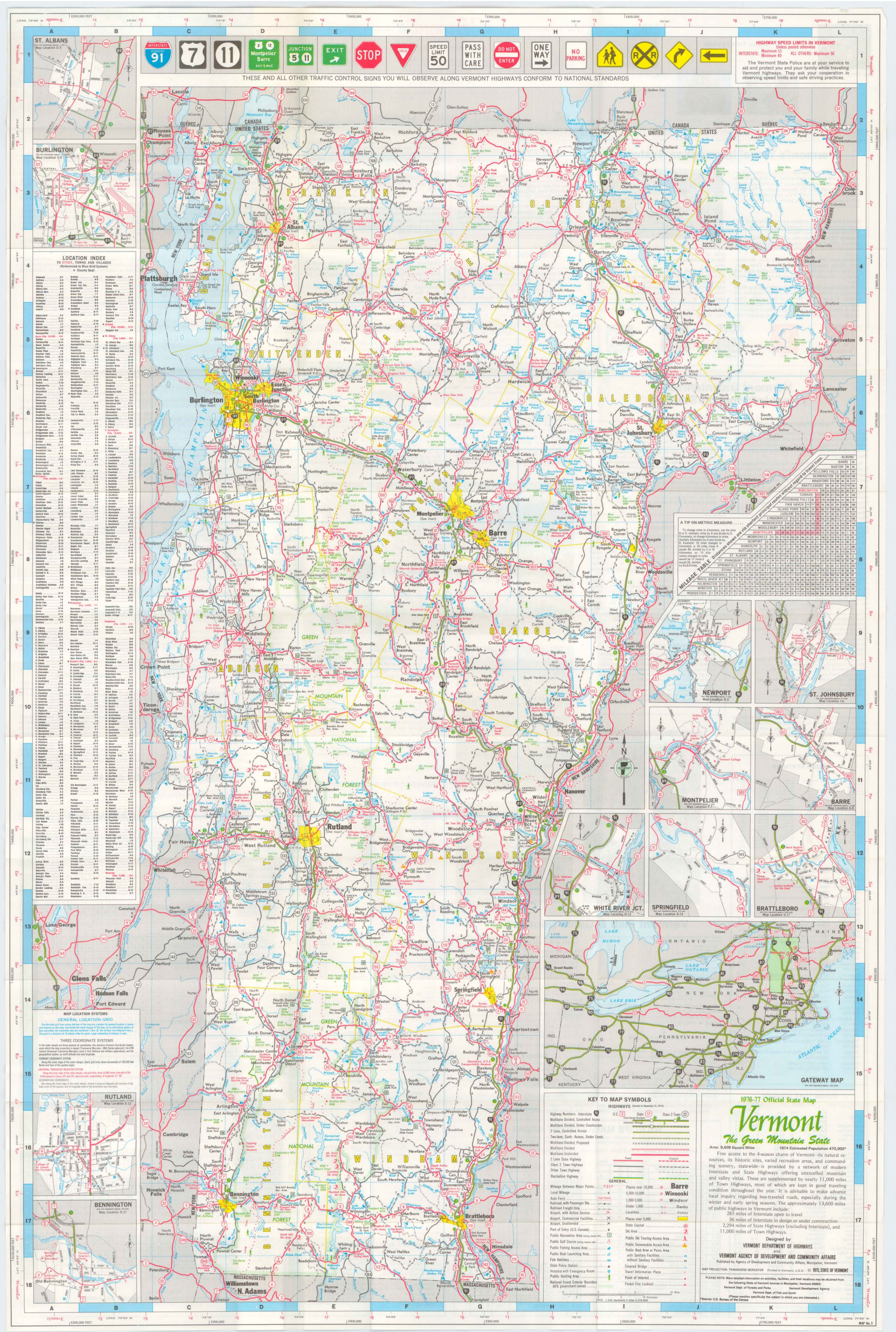
ST. ALBANS
Map Location D-3
BURLINGTON
Map Location C-6
LOCATION INDEX
TO CITIES, TOWNS AND VILLAGES
(Referenced to Blue Grid System)
• County Seat
INTERSTATE VERMONT 91
7
11
2 12 Montpelier Barre EXIT 1 MILE
JUNCTION 5 11
EXIT
STOP
YIELD
SPEED LIMIT 50
PASS WITH CARE
DO NOT ENTER
ONE WAY
NO PARKING
R R
THESE AND ALL OTHER TRAFFIC CONTROL SIGNS YOU WILL OBSERVE ALONG VERMONT HIGHWAYS CONFORM TO NATIONAL STANDARDS
HIGHWAY SPEED LIMITS IN VERMONT
Unless posted otherwise
INTERSTATE: Maximum 55 Minimum 40
ALL OTHERS: Maximum 50
The Vermont State Police are at your service to aid and protect you and your family while traveling Vermont highways. They ask your cooperation in observing speed limits and safe driving practices.
CANADA
UNITED STATES
QUÉBEC
FRANKLIN
GRAND ISLE
ESSEX
ORLEANS
LAMOILLE
CHITTENDEN
CHAMPLAIN
WASHINGTON
CALEDONIA
ADDISON
ORANGE
WINDSOR
RUTLAND
BENNINGTON
WINDHAM
GREEN MOUNTAIN NATIONAL FOREST
NEW YORK
NEW HAMPSHIRE
LAKE CHAMPLAIN
Plattsburgh
Burlington
Winooski
Essex Junction
South Burlington
St. Albans
Newport
Derby Center
Barton
Orleans
Lyndonville
St. Johnsbury
Montpelier
Barre
Waterbury
Stowe
Morrisville
Hardwick
Rutland
Brattleboro
Bennington
Springfield
Hanover
Lebanon
White River Jct.
Woodstock
Windsor
Ludlow
Manchester Center
Middlebury
Vergennes
Bristol
Hinesburg
Jericho
Underhill
Fairfax
Milton
Colchester
Shelburne
Charlotte
Hinesburg
Richmond
Waterbury Center
Moretown
Duxbury
Fayston
Warren
Waitsfield
Fayston
Moretown
Bolton
Jeffersonville
Cambridge
Johnson
Hyde Park
Morrisville
Wolcott
Greensboro
Craftsbury
Glover
Barton
Orleans
Brownington
Irasburg
Coventry
Newport Center
Troy
Jay
Westfield
Lowell
Eden
Belvidere Center
Enosburg Falls
Sheldon
Swanton
St. Albans
Fairfield
Georgia
Milton
Colchester
Winooski
Burlington
Essex Junction
South Burlington
Williston
Jericho
Underhill
Cambridge
Fairfax
Fairfax Falls
Fairfax
Fairfax
Fairfax

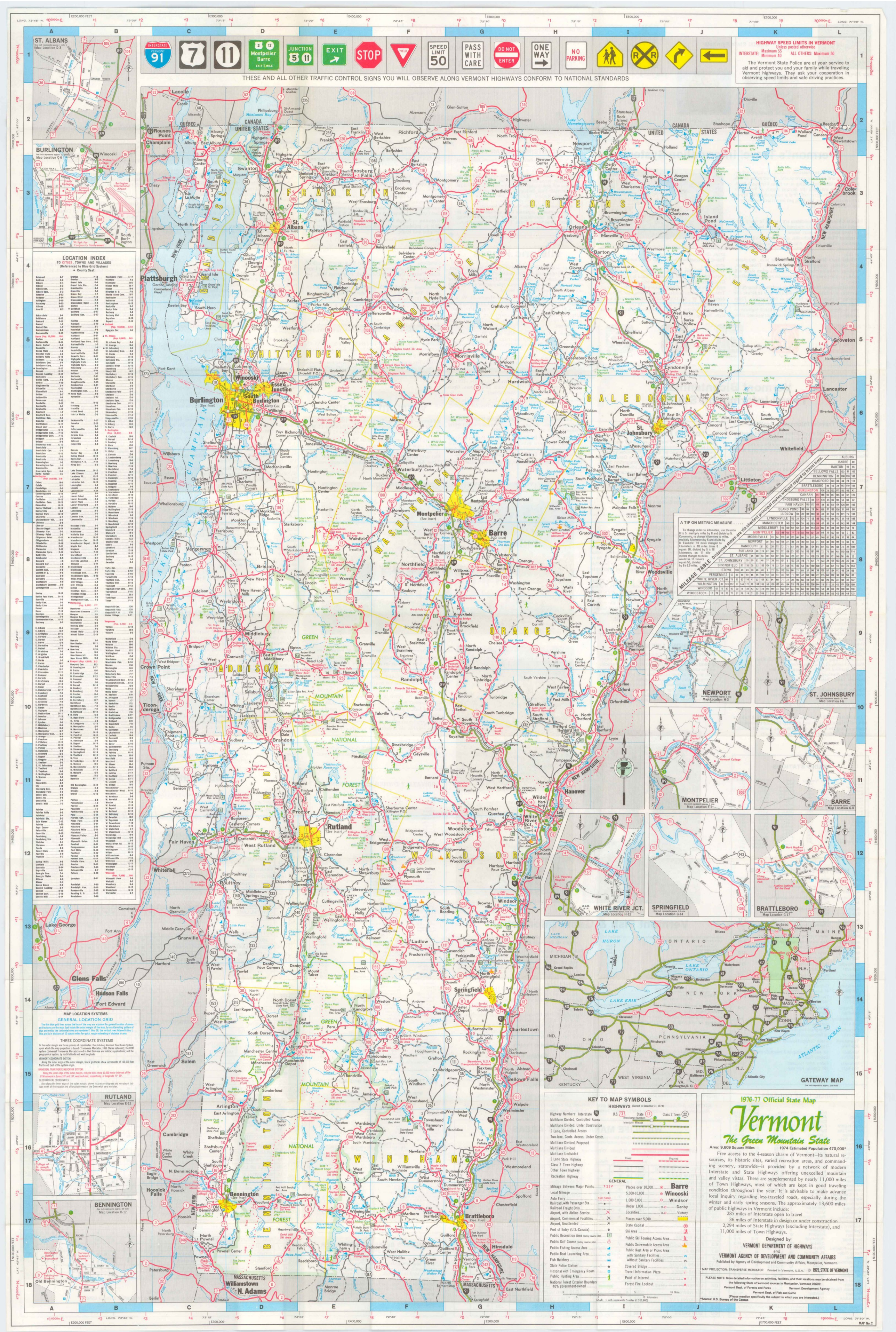
ST. ALBANS
Map Location D-3
BURLINGTON
Map Location C-6
LOCATION INDEX
TO CITIES, TOWNS AND VILLAGES
(Referenced to Blue Grid System)
• County Seat
INTERSTATE VERMONT 91
7
11
2 12 Montpelier Barre EXIT 1 MILE
JUNCTION 5 11
EXIT
STOP
YIELD
SPEED LIMIT 50
PASS WITH CARE
DO NOT ENTER
ONE WAY
NO PARKING
R R
THESE AND ALL OTHER TRAFFIC CONTROL SIGNS YOU WILL OBSERVE ALONG VERMONT HIGHWAYS CONFORM TO NATIONAL STANDARDS
HIGHWAY SPEED LIMITS IN VERMONT
Unless posted otherwise
INTERSTATE: Maximum 55 Minimum 40
ALL OTHERS: Maximum 50
The Vermont State Police are at your service to aid and protect you and your family while traveling Vermont highways. They ask your cooperation in observing speed limits and safe driving practices.
CANADA
UNITED STATES
QUÉBEC
FRANKLIN
GRAND ISLE
ESSEX
ORLEANS
LAMOILLE
CHITTENDEN
CHAMPLAIN
WASHINGTON
CALEDONIA
ADDISON
ORANGE
WINDSOR
RUTLAND
BENNINGTON
WINDHAM
GREEN MOUNTAIN NATIONAL FOREST
NEW YORK
NEW HAMPSHIRE
LAKE CHAMPLAIN
Plattsburgh
Burlington
Winooski
Essex Junction
South Burlington
St. Albans
Newport
Derby Center
Barton
Orleans
Lyndonville
St. Johnsbury
Montpelier
Barre
Waterbury
Stowe
Morrisville
Hardwick
Rutland
Brattleboro
Bennington
Springfield
Hanover
Lebanon
White River Jct.
Woodstock
Windsor
Ludlow
Manchester Center
Middlebury
Vergennes
Bristol
Hinesburg
Jericho
Underhill
Fairfax
Milton
Colchester
Shelburne
Charlotte
Hinesburg
Richmond
Waterbury Center
Moretown
Duxbury
Fayston
Warren
Waitsfield
Fayston
Moretown
Bolton
Jeffersonville
Cambridge
Johnson
Hyde Park
Morrisville
Wolcott
Greensboro
Craftsbury
Glover
Barton
Orleans
Brownington
Irasburg
Coventry
Newport Center
Troy
Jay
Westfield
Lowell
Eden
Belvidere Center
Enosburg Falls
Sheldon
Swanton
St. Albans
Fairfield
Georgia
Milton
Colchester
Winooski
Burlington
Essex Junction
South Burlington
Williston
Jericho
Underhill
Cambridge
Fairfax
Fairfax Falls
Fairfax
Fairfax
Fairfax

State Flower — Red Clover

Official State Symbols

State Animal — Morgan Horse

State Bird — Hermit Thrush

State Tree — Sugar Maple

★ Vermont ★

STATEWIDE INFORMATION

Agency of Development & Community Affairs
Information/Travel Division, 61 Elm Street
Montpelier, Vermont 05602
Tel: 802 828-3236

New England Vacation Center
1268 Avenue of the Americas
New York, New York 10020
Tel: 212 757-4455

Vermont Information Center
Mount Royal Hotel, 1455 Peel St.
Montreal, Quebec, Canada H3A IT5
Tel: 514 845-9840

Vermont Welcome Center, Interstate 91
Guilford, Vermont 05301
Tel: 802 254-4593

Vermont Welcome Center, Interstate 89
Highgate Springs, Vermont 05460
Tel: 802 868-7861

Friendly Country. Vermont.

Cover: Island Pond, VDA Photo

Vermont

1976/77 Official State Map

Vermont's Travel Information System

Vermont's Travel Information Council, a citizen policy-making board in State government, is removing all off-premises outdoor advertising signs from Vermont's highways to help maintain the natural beauty of Vermont's countryside. Travelers will find a comprehensive Travel Information System has been put into effect consisting of the following elements.



Local Chambers of Commerce are located in many Vermont communities, with manned offices or booths. A list of these locations appears below.

Vermont Visitors Handbooks, containing details on the facilities offered by over 600 Vermont traveler-oriented businesses, can be obtained from Local Chambers, as well as this . . .

Official State Map, containing historic sites, museums, golf courses, campgrounds and ski areas. These maps, highway route numbers and town destination signs will guide you between towns. Once you reach the desired town . . .

Official Business Directional Signs replace billboards for services available in that town and may indicate the number of miles to your hostelry or other service. These signs are located just before road junctions which require you to change direction from one numbered highway to another, except where at congested intersections and other important locations, and on our interstate highways at rest areas, these signs are replaced by listings on . . .

Travel Information Plazas, from which are dispensed the area . . .

Travelers Services Guides, pertaining to the section of Vermont in which the dispensing plaza is located. These Guides provide directions to businesses which are listed on each Plaza where the Guide's dispenser is located. On these Travelers Services Guides, Travel Information Plazas are depicted by . On this Official State Map, these information plazas are indicated by T. On the highways of Vermont, look for Travel Information Plaza approach signs bearing these symbols.

Lodging | Food | Gasoline | Recreation | Goods & Services

Vermont Bicentennial Travel Information Sources

Local Traveler Information Facilties

During the Bicentennial period, Vermont's Travel Information Plazas will contain listings of local and regional Bicentennial events. Plaza warning signs similar to the one shown above will include a five-color Bicentennial Information sign prior to all Plazas listing events.

Many communities in Vermont maintain a Chamber of Commerce office or other organization to assist travelers and generally promote the area's economic vitality. For more specific information, contact any of the following:

*Vermont State Chamber of Commerce, P.O. Box 37, Montpelier
*Central Vermont Chamber of Commerce, Barre & Montpelier
*Bellows Falls Chamber of Commerce, Bellows Falls
*Greater Bennington Chamber of Commerce, Bennington
Bradford Merchants Assoc., Bradford
Brandon Chamber of Commerce, Brandon
*Brattleboro Area Chamber of Commerce, Brattleboro
Bristol Chamber of Commerce, Bristol
*Lake Champlain Regional Chamber of Commerce, Burlington
*Cambridge Chamber of Commerce, Jeffersonville
Chester Chamber of Commerce, Chester
Danville Chamber of Commerce, Danville
Fair Haven Chamber of Commerce, Fair Haven
Lake Champlain Islands Chamber of Commerce, Grand Isle
Greater Jay Area Chamber of Commerce, Jay
Killington-Pico Area Assoc., Killington
Lakes Region Vermont, U.S.A., Lake Bomoseen
Lyndonville Chamber of Commerce, Inc., Lyndonville
*Greater Manchester Area Chamber of Commerce, Manchester
*Addison County Chamber of Commerce, Middlebury
*Lamoille County Development Commission, Morrisville
Greater Newport Area Chamber of Commerce, Newport
*Rutland Region Chamber of Commerce, Rutland
*St. Albans Chamber of Commerce, St. Albans
*St. Johnsbury Chamber of Commerce, St. Johnsbury
Vermont Bicentennial Commission, Saxtons River and Montpelier
Vermont Attractions, Box 7, Shelburne
South Royalton Chamber of Commerce, South Royalton
*Springfield Chamber of Commerce, Springfield
*Stowe Area Association, Stowe
Swanton Chamber of Commerce, Swanton
Vergennes Chamber of Commerce, Vergennes
Valley Area Assoc., Waitsfield
Wells River Valley Chamber of Commerce, Wells River
Weston Chamber of Commerce, Weston
Greater Hartford Chamber of Commerce (White River Jct.), Hartford
Deerfield Valley Chamber of Commerce (Wilmington), West Dover.
Windsor Area Chamber of Commerce, Windsor
Woodstock Chamber of Commerce, Woodstock

**Staffed Office, open to public year round.*

In addition to their regular offices, many of the above communities maintain conveniently located information booths during the summer and fall seasons. Look for the Official Vermont Information sign or inquire locally.

FOR OUR FOREIGN VISITORS

Welcome to Vermont! We are sure you will enjoy your visit to our beautiful state. To make your stay more pleasant, you should be aware of the following basic information. Any traveler, other than a Canadian or United States citizen, MUST have Immigration documents. Under certain circumstances, other visitors may have to make out an admittance form. You cannot bring plants with roots into the United States. Dogs must have a rabies certificate valid within one year. For complete details, it is advisable to check Customs Regulations in advance of your visit. Canadian Customs at Phillipsburg can be telephoned at 514 248-2004, United States Customs at 802 868-3341.

Publications

The Agency of Development and Community Affairs publishes several booklets of interest to Vermont travelers. These include a *Visitors Handbook* containing listings of lodging and eating establishments and other visitor services, a vacation rental booklet, a vacation guide, *Maple Sugarhouses Open to Visitors,* a *Winter Ski Guide* and periodic events booklets listing a wide variety of events and activities of interest to visitors.

Other publications available through the Agency's office cover such subjects as camping, agricultural fairs, fishing, hunting, education, farms open to the public, attractions, antiques, crafts and maple sugaring.

A very complete guide to bicycle touring in Vermont is available for $1 from the Vermont Recreation and Park Society, c/o Vermont Division of Recreation, Agency of Environmental Conservation, Montpelier, Vermont 05602.

VERMONT LIFE MAGAZINE

Vermont Life is published quarterly, with the seasons, by the State of Vermont. Each issue contains 64 pages of good reading with factual and informational articles on the unique character and charm of life in Vermont, past, present and an occasional look to the future. It is illustrated with numerous exceptional photographs, many in full color, showing Vermont's beauty in each changing season. For a one year subscription, send $3.50 (40¢ extra for foreign delivery) to: Vermont Life Magazine, Dept. VM 6, Montpelier, Vermont 05602.

RADIO STATIONS

Town	AM Station	Frequency	Town	FM Station	Frequency
Barre	WSNO	1450	Barre	WORK	107.1
Bennington	WBTN	1370	Burlington	WRUV	90.1
Brattleboro	WKVT	1490	Burlington	WEZE	92.9
Brattleboro	WTSA	1450	Burlington	WQCR	98.9
Burlington	WDOT	1400	Colchester	WWPV	88.7
Burlington	WJOY	1230	E. Montpelier	WVER	88.3
Burlington	WVMT	620	Johnson	WJSC	90.1
Middlebury	WFAD	1490	Middlebury	WCVM-FM	101.0
Montpelier & Barre	WSKI	1240	Middlebury	WRMC	91.7
Newport	WIKE	1490	Northfield	WNUB	89.1
Randolph	WCVR	1320	Plainfield	WGDR	91.1
Rutland	WHWB	1000	Putney	WVUS	88.9
Rutland	WSBY	1380	Randolph Ctr.	WVTC	90.7
St. Albans	WWSR	1420	Rutland	WHWB-FM	98.1
St. Johnsbury	WTWN	1340	Rutland	WRUT	97.1
Springfield	WCFR	1480	St. Albans	WWSR-FM	102.3
Waterbury	WDEV	550	Springfield	WCFR-FM	93.5
White River Jct.	WNHV	910	Stowe	WRFB-FM	101.7
			White River Jct.	WNHV-FM	95.3

HOSPITAL EMERGENCY ROOMS

Town & phone	Name & Street location	Map Grid Location
Bellows Falls 463-3903	Rockingham Memorial Hospital Hospital Court	G-15
Bennington 442-6361	Henry W. Putnam Memorial Hospital Dewey Street	C-17
Berlin 229-9121	Central Vermont Hospital Exit 7, 1-89	G-8
Brattleboro 257-0341	Brattleboro Memorial Hospital 9 Belmont Avenue	G-17
Burlington 656-2345	Medical Center Hospital of Vermont (Mary Fletcher Unit), Colchester Ave.	D-6
Hanover, NH 603 643-4000	Mary Hitchcock Memorial Hospital 2 Maynard Street.	H-11
Middlebury 388-7903	Porter Medical Center South Street	D-9
Morrisville 888-4231	Copley Hospital Washington Highway	G-5
Newport 334-7331	North Country Hospital & Health Ctr. Longview Street	H-3
Randolph 728-3366	Gifford Memorial Hospital 44 South Main Street	F-10
Rutland 775-7111	The Rutland Hospital 160 Allen Street	E-12
St. Albans 524-2161	Kerbs Memorial Hosital Fairfield Street	D-3
St. Johnsbury 748-8141	Northeastern Vermont Regional Hospital, Hospital Drive	I-6
Springfield 885-2151	Springfield Hospital 25 Ridgewood Road	G-14
Townshend 365-7676	Grace Cottage Hospital Route 35	F-16
Windsor 674-6711	Mt. Ascutney Hospital & Health Center County Road	H-13
Winooski 655-1234	Fanny Allen Hospital 101 College Parkway	D-6

PUBLIC GOLF COURSES

Name	Town	Holes	Fees	R-Restaurant S-Snack Bar	Map Loc.
Alburg	Alburg	18	$4-$6	R	C-2
Barre	Barre	18	$5-$7	R-S	G-8
Basin Harbor	Ferrisburg	18	$6	R-S	C-8
Bellows Falls	Bellows Falls	9	$4-$5	R	G-15
Bomoseen	Castleton	9	$4-$5	R	D-12
Bonnie Oaks	Fairlee	9	$3	R	I-10
Bradford	Bradford	9	$3.50		I-9
Brattleboro	Brattleboro	9	$5-$8	R	G-17
Burlington	Burlington	18	$7.50	R	C-6
Champlain	St. Albans	9	$4-$6	R	D-3
Copley	Morrisville	9	$4-$5	S	G-5
Crown Point	Springfield	18	$6-$8	R-S	G-14
Enosburg Falls	Enosburg Falls	9	$4-$5	S	F-3
Equinox	Manchester	18	$8-$10	R	D-15
Fox Run	Ludlow	9	$5-$6.50	R	F-13
Kwiniaska	Shelburne	18	$5-$6.50	S	C-6
Lake Morey	Fairlee	18	$5-$6.50	R-S	I-10
L. St. Catherine	Poultney	9	$6	S	D-12
Marble Island	Malletts Bay	9	$3.50-$4.50	R-S	C-5
Middlebury Col.	Middlebury	9	$4-$6		D-9
Montague	Randolph	9	$3.50-$5	S	F-10
Montpelier	Montpelier	9	$5	R	F-7
Mt. Anthony	Bennington	18	$7-$9	R	D-17
Mount Snow	Mount Snow	18	$8	R	E-16
Mountain View	Greensboro	9	$4-$6		H-5
Neshobe	Brandon	9	$4.50-$6	R-S	D-10
Newport	Newport	18	$5	R	H-2
Northfield	Northfield	9	$3.50-$5	R-S	F-8
Orleans	Orleans	18	$5-$6	R-S	H-3
Proctor-Pittsford	Pittsford	9	$4.50-$6	S	E-11
Rocky Ridge	St. George	18	$4-$5	R	D-6
Rutland	Rutland	18	$7-$10	R	E-12
St. Johnsbury	St. Johnsbury	9	$4-$5	R-S	I-6
*Stowe	Stowe	18	$10-$12	R	F-6
*Stratton Mt.	Stratton Mt.	18	$10-$12	S	E-16
Sugarbush	Warren	18	$6-$8	R	E-8
Wilcox Cove	Grand Isle	9	$2.50-$3		C-4
Williston	Williston	18	$4	R	D-6
Windham Heights	Chester	9	$4-$5	S	G-14
Windsor	Windsor	9	$4-$5.50	S	G-13
Woodstock	Woodstock	18	$10-$12	R	G-12

**These courses, and some others, are available to guests of certain lodges only. Inquire locally. (All prices subject to change.)*

BICENTENNIAL STEAM TRAIN

Vermont's major contribution to our nation's bicentennial and our state's own celebration the following year, is the resurrection of steam train travel linking several of the Green Mountain State's larger towns and cities. Scheduled for operation during the summer and fall of 1976 and 1977, the trains will pass through some of Vermont's most beautiful countryside from Burlington south through Middlebury, Brandon, Rutland, Manchester and Arlington to Bennington. Trains will also connect Rutland to Bellows Falls, hometown of the famous Steamtown Museum.

Information on departure times and specific routes, as well as rate information, may be obtained by writing: Bicentennial Steam Train, Vermont Highway Dept., Montpelier, Vermont 05602.

Historic Places

Addison — Chimney Point, site of pre-1800 Inn and Tavern, near northern terminus of Gen. Amherst's Military Road. Site of 1690 stockade, later chimney ruins of French fort, 1795, gave site its name. Tavern and Museum (planned for spring, 1976) open late May-mid Oct. State owned.

Bennington — The Bennington Battle Monument, Vt. 9, in village. 306 ft. stone monolith built in 1891 to commemorate attack by America's General John Stark against General Burgoyne's troops during Revolutionary War. The battle took place on August 16, 1777. Open daily, March 20-Dec. 1. Adm. State owned.

Burlington — General Ethan Allen Burial Place, Colchester Avenue. Cemetery and marble statue. Battery Park, in city. Scene of abortive British naval attack on American fortifications, August 3, 1813.

East Hubbardton — The Hubbardton Battlefield and Museum, 7 miles off U.S. 4. Visitor's Reception Center and Museum. Site of Revolutionary battle, July 7, 1777. Open late May-mid Oct. State owned.

Fairfield — President Chester A. Arthur Birthplace, off Vt. 36 or 108. Reproduction of original house. 35-acre park. Open June to Sept. inclusive. Adm. State owned.

Grand Isle — The Hyde Log Cabin, U.S. 2. Built in 1783. Oldest log cabin in U.S. Open July 4-Labor Day, daily, 10:30-5. Donations. State owned.

Isle La Motte — Shrine of Ste. Anne, on West Shore Rd. Roman Catholic shrine on site of Vermont's first white settlement, Fort Ste. Anne, built in 1666.

Montpelier — State House, on State Street. Present structure dedicated 1859. Doric exterior, Corinthian interior. 14 carat gold leaf dome. Open year round: July 1-Labor Day, seven days a week; after Labor Day-June 30, Mon. Fri. State owned.

Orwell — Mount Independence, named for the Declaration of Independence, site of Revolutionary War fortifications. Remains of stockade, fort's foundation, block houses, gun batteries, hospital, over 3 mi. of trails. 6 mi. west of Orwell, off Vt. 73A. Visitor's Center and Museum (planned for Summer, 1976) open late May-mid Oct. State owned.

Plymouth Notch — President Coolidge Homestead. Seven restored buildings including homestead, birthplace, church, store. Open late May to mid-October, weekdays and Sundays. Adm.

Reading — "Indian Stones." Slate markers erected in 1799 to commemorate birth of Elizabeth Johnson, born while her parents were captives of Abnaki Indians. Located near northeast corner of intersection of Vt. Rte. 106 & Knapp Brook.

Royalton — Joseph Smith Monument, Vt. 14, east of village. 38½ ft. polished granite shaft marks birthplace of Mormon prophet and leader.

Springfield — The Eureka Schoolhouse, on Vt. 11, between Springfield and Exit 7 of Interstate 91. 1785 schoolhouse is oldest in Vermont. Open from late May to mid-October. State owned.

Strafford — Justin Smith Morrill Homestead, south of common in village. Home of father of Acts establishing Land Grant Colleges. Open June 15-Sept. 15, daily except Mon., 1-4 p.m. State owned.

Townshend — The Scott Covered Bridge over the West River, Vt. 30. The longest single span bridge of its type in the state. Built in 1870. Length, 165.7 ft. State owned.

Whitingham — Brigham Young Birthplace, Vt. 8, in village. 14 ft. granite monument.

Windsor — Old Constitution House, U.S. 5, in the town. "The Birthplace of Vermont." Former tavern where Republic of Vermont declared in 1777. Open daily, June to mid-October. Donations. State owned.

Wolcott — The Wolcott Covered Railroad Bridge, on Vt. 15, approximately two miles east of Wolcott Village. Last railroad covered bridge in use in Vermont.

NOTE: For a guide to Vermont's official state historic sites, write: Vermont Division of Historic Sites, Montpelier, Vermont 05602.

(Dates Subject to Change)

Vermont Museums

Addison — John Strong DAR Mansion. 1795 historic house furnished in period, collections of china and glass. Rte. 17. May 15-Oct. 15, 10-5 p.m. daily.$1, children under 12 free.

Bellows Falls — Steamtown. Steam Train Museum. World's largest collection of steam engines. 26-mi. roundtrip train ride though Vt. countryside. Memorial Day weekend through mid.-Oct. daily & Holidays 9-6 p.m. $4.95, children 2-11 $2.95, under 2 free. Adm. includes museum & train ride. Schedule available.

Bennington — The Bennington Museum, West Main St. (Vt. Rte. 9). American Glass, Bennington Pottery, Grandma Moses Schoolhouse and paintings. Mar. 1-Memorial Day 9:30-4:30 p.m.; Memorial Day-Oct. 15 9-6 p.m.; Oct. 16-Nov. 30 9:30-4:30 p.m.; closed Dec., Jan., Feb. $1.50, children 12-17 50¢, under 12 free with parents, 25¢ without parents. Group rates.

Brattleboro — The Brattleboro Museum & Art Center, Old Railroad Station, Main St. Rotating art exhibits May through mid-Jan. Historical exhibits: "Rudyard Kipling's Brattleboro," "The Conquest of Silence: Alexander Graham Bell," Estey Organs. Daily except Mon. 1-4 p.m. Contributions.

Brownington — The Old Stone House, off U.S. 5. 19th century Vermontiana. May 15-Oct. 15, daily 9-5 p.m. $1, children 12 and under 50¢.

Burlington — Fleming Museum, Colchester Ave. University of Vermont, Art Museum. Mon.-Fri. 9-5 p.m.; Sun. 1-5 p.m.; closed Sat. & most holidays.

Calais — Kent Tavern Museum, 1837 stage stop, attached country store. Louise Andrews Kent miniature rooms, spinning and weaving rooms and herb garden. Tues.-Sun. 1-5 p.m. June 27-Labor Day; weekends after Labor Day-Foliage Season. Groups welcome.

Essex Jct. — Discovery Museum of Essex, 51 Park St. Hands-on museum for children and adults. Nature study area with trails, animals to pet, working science exhibits, historical period room with rotating exhibits, fine arts, special monthly Sat. workshops. Winter Sun.-Fri. 1-4:30 p.m., Sat. 10 a.m.-4:30 p.m.; June 15-Sept. 1 Mon., Wed., Fri. & Sat. 10 a.m.-4:30 p.m. and Tues., Thurs., Sun. 1-4:30 p.m. Free; advance reserv. for groups.

Ferrisburg — "Rokeby," home of Rowland E. Robinson, Vermont writer. U.S. 7. Daily 9-5 p.m. May 15-Oct. 15. $1, children 50¢.

Ludlow — Black River Academy Museum. Vermont & local artifacts. President Calvin Coolidge an 1890 graduate. May 30-Oct. 15 daily except Mon., 10-5 p.m. Free.

Manchester — Southern Vermont Art Center, off West Rd. Paintings, sculptures, prints. SVA Music Festival July; Concerts & Film Festival Aug. Art classes. Daily June to mid-Oct. 10-5 p.m., Sun. 1-5 p.m., closed Mon. except Holidays. 50¢, children 12 & under free, Tues. free.

Marlboro — Luman Nelson Museum of New England Wildlife. Daily. Rte. 9, Hogback Mt. 50¢, children 25¢.

Middlebury — The Sheldon Museum, in village. 19th century home. June 1-Oct. 15 except Sun. 10-5 p.m.; in winter by appointment. Guided tours. $1, children 50¢.

Montpelier — Vermont Historical Society Museum, first floor Pavilion. Mon.-Fri. 8-4:30 p.m. July & Aug.: Mon. -Fri. 8-4:30 p.m.; Sat., Sun. & Holidays, weekends during Foliage 9-5 p.m.

Montpelier — Wood Art Gallery, 135 Main St. Paintings by T.W. Wood & contemporary 19th century artists, historic prints, American artists of 20's & 30's. Year round. Summer Tues.-Fri. Noon-4 p.m., Sat. 9:30-1 p.m.; Winter (after Labor Day) Tues.-Sat. Noon-4 p.m. Free.

Northfield — Norwich University Museum, on Campus. Military exhibits. Daily during school session, 8-5 p.m.; May 20-Labor Day Mon.-Fri. 8-3:30 p.m. Free.

St. Johnsbury — Athenaeum, 30 Main St. 19th century paintings. Tues.-Thurs. 10-5 p.m.; Mon. & Fri. 10-8 p.m.; Sat. 10-2 p.m.

St. Johnsbury — Fairbanks Museum of Natural Science, Main St. Hall of Physical Science. Planetarium (50¢) every Sat. 2:30 p.m. Museum year round daily 9-4:30 p.m., Sun. 1-5 p.m.

Shaftsbury — Topping Tavern Museum, East Rd. 18th century stagecoach tavern. Daily except Mon. May 1-Oct. 31, 10-5 p.m.; Sun. 1-5 p.m.; by appointment Nov.1-Apr. 30. $1, children 12-17 50¢, under 12 with parents free. Group rates.

Shelburne — Shelburne Museum, U.S. 7 in village. Outdoor museum on 100 acres with 35 Early American buildings. Side-wheeler steamer *Ticonderoga.* Daily 9-5 p.m. May 15-Oct. 15. $4, students $2; second consecutive visit adults $2, students free. Group rates.

Stowe — Bloody Brook School House. Restored 1845 one-room school house; open to the public. Year round, daily 9-6 p.m. Free.

Stowe — Historical Society Museum, Memorial Bldg., Main St. Winter Mon.-Sat. 2-5 p.m.; summer Mon.-Fri. 2-5 p.m. Closed holidays. Free.

Vergennes — Bixby Library Museum, 258 Main St. Local historical material, Indian artifacts, cup plates, shells & Vermont covers. Afternoons daily except Sat., Sun. & Holidays.

Weathersfield Center — Rev. Dan Foster House & The Old Forge. Late June-mid Oct. Wed.-Sun. 2-5 p.m.

Weston — Farrar-Mansur House, on Common. 1797 Tavern, guided tours. Memorial day weekend and weekends through June; July-Labor Day, Tues.-Sat. 1-5 p.m., Sun. 2-5 p.m.; Labor Day to mid-Oct. weekends. Closed Mon. & Tues. 50¢, children 12 and under 10¢.

Windsor — American Precision Museum, 196 Main St. Industrial revolution and machine tool exhibits. May 30-Oct. 12 daily 1-5 p.m. 50¢, under 18 free.

Woodstock — Dana House, 26 Elm St. Silver, costumes, early newspapers, portraits & toys. May 30-Oct. 30 daily 10-5 p.m., Sun. 2-5:30 p.m.; other times by appointment. $1, children 50¢.

(Dates and Prices Subject to Change)

★ ★ ★

Many of Vermont's communities have active historical societies with museums to exhibit local memorabilia. The majority of these small museums are only open to the public on a limited basis during spring, summer or fall. For those interested in Vermont's early history, the following should prove interesting. Inquire locally for further information.

Barnet – Goodwillie House, 1790. May 15-Oct. 15 by appointment.

Bellows Falls — Old Stone Grist Mill, Mill St. July-Aug. Sun. 2-4 p.m. or by appointment.

Brookfield — Marvin Newton House, Ridge Rd. July & Aug. Sun. 2-5 p.m.

Danville — Town Hall. Fair Day Aug. 11 & by appointment.

East Burke — Old School Museum. By appointment.

Felchville — Main Street. May-Nov. Wed. 2-5 p.m., 7-9 p.m.

Grafton — Historical Society Museum, Main St. Memorial Day weekend-Columbus Day. Sat. in June; weekends & Holidays July & Aug.; Sat. & Holiday weekends Sept. & Oct. until closing. 2:30-4:30 p.m.

Morrisville — The Noyes House, Rte. 100. June-Oct. Wed., Sat. & Sun. 2-5 p.m.

Newfane — Windham County Historical Society, Rte. 30. May-Nov., Sun. 2:30-5 p.m.

St. Albans — Franklin County Museum, Old Church St. School. July & Aug. Tues.-Sat. 2-5 p.m.

Shaftsbury — Historical Society, Old Baptist Meeting House and Cemetery. June-Oct. Sat. & Sun. 2-4 p.m. Free.

STATE CRAFT CENTERS

The Vermont State Craft Center at Frog Hollow, the nation's first state craft center, was established by Governor's Executive Order in 1975. Located in the charming college town of Middlebury, Vermont, the Craft Center is open every day except Sunday offering an extensive collection of Vermont crafts in all mediums.

Also scheduled for opening in the Spring of 1976 is Vermont's Bicentennial State Craft Center at Windsor, Vermont's official Bicentennial Capital. Located in historic Windsor House, this Craft Center will be open daily through mid-October and Monday through Saturday during the remainder of the year.

State Capitol, Montpelier, by VDA



Skier by VDA



East Topsham by VDA



Orleans Fishing by VDA

The independence and determination of Vermonters springs from a long tradition of self-reliance. In 1791, after fourteen years as an Independent Republic, the Green Mountain State became the first to join the original thirteen colonies. And now, Windsor, site of Vermont's constitutional convention in 1777, has been designated as Vermont's official Bicentennial Capital.

Physically, for much of its 159 mile length, Vermont nestles serenely between the Connecticut River to the East and Lake Champlain to the West. One quickly realizes that Vermont's charm and enduring magnetism is the happy result of its largely unsettled landscape, like a green jewel in the Atlantic Seaboard's crowded megalopolis.

No wonder Vermont is known throughout the world. No wonder you will want to return again and again, for a Vermont vacation is a truly memorable experience.

Vermont Fish & Game Information

License Fees: (All licenses listed below are available from local Town or City Clerk. Nonresidents may apply through the mail as well.)

Resident fishing	$ 4.00
Resident hunting	5.00
Resident hunting & fishing	8.00
Resident trapping	4.00
Resident bow & arrow — Special season (hunting license required)	4.00
Nonresident fishing (3 consecutive days)	4.50
Nonresident fishing (14 consecutive days)	8.50
Nonresident fishing (calendar year)	12.00
Nonresident hunting	40.50
Nonresident hunting & fishing	45.50
Nonresident trapping	300.00
Nonresident bow & arrow — Special season (hunting license required)	7.50
*Nonresident small game	15.50

**All game except deer, bear and turkey.*

In order to purchase a Vt. hunting or combination license, *a person must show a certificate proving he has satisfactorily completed a hunter safety course or he must show a previous hunting or combination license issued to him.*

Hunting Regulations

Deer

Bow & Arrow Season — Begins second Saturday in October, one-half hour before sunrise to one half-hour after sunset, for 16 consecutive days (either sex deer may be taken). Special license required.

Regular Season — Begins on a Sat., twelve days before Thanksgiving, one-half hour before sunrise to one-half hour after sunset, for 16 consecutive days; antlers not less than 3 inches in length. Deer may be taken with either firearm or bow and arrow. Deer must be reported within 48 hours and must be tagged immediately. Tag must remain on deer until it is cut up for consumption.

Other Game Animals

Black Bear — Determined anually. Only 1 bear per calendar year per person. Bear must be reported within 48 hours. Bear-dog owners must secure a permit and bear may not be taken over bait.

Hare & Rabbit — Last Sat. in Sept.-last day of Feb., inclusive.

Gray Squirrel — Last Sat. in Sept.-last Thurs. before regular deer season, inclusive.

Raccoon — Aug. 1-Dec. 31, inclusive.

Game Birds

Partridge (Ruffed Grouse) — Last Sat. in Sept.-Nov. 30. Limit: 4 daily; 8 in possession.

Pheasant, Quail, Chukar Partridge — Last Sat. in Sept.-last Thurs. before regular deer season, inclusive.

Wild Turkey — Determined annually.

Hunting is allowed on Sundays.

Fishing Regulations

Brook Trout, Brown Trout, Rainbow Trout, Lake Trout, Salmon — Second Sat. in April-Second Sun. in Oct., both dates inclusive.

Northern Pike, Walleyed Pike, Muskellunge, Pickerel — Last Sat. in April-March 15, inclusive.

Above dates and prices subject to change.

NOTE: *for full details on all seasons, bag limits and exceptions, get a copy of the General Fish & Game Laws and Regulations where licenses are sold or write: Vermont Fish & Game Department, Montpelier, Vermont 05602.*

WILDLIFE MANAGEMENT AREAS

The Vermont Fish & Game Department purchases and maintains these areas to provide open land for public hunting and general recreation which is compatible with wildlife management.

SYMBOLS: ● Big Game ◑ Small Game ○ Waterfowl ▲ Trout or salmon fishing △ Warmwater fishing

Map Loc.	Area Title	Acreage	Hunting	Fishing
E-18	ATHERTON MEADOW	1041	● ◑	
F-13	ARTHUR DAVIS	7841	● ◑	▲
F-3	AVERYS GORE	259	● ◑	
J-4	BALD HILL	1150	● ◑	▲
H-6	BUCK LAKE	355	● ◑	△
I-5	CALENDAR BROOK	514	● ◑	▲
D-10	CORNWALL SWAMP	1380	● ◑ ○	△
C-8	DEAD CREEK	2223	◑ ○	△
C-10	EAST CREEK	398	○	△
G-5	EAST HILL	1157	● ◑	△
E-4	ELM BROOK	208	● ◑	▲
E-3	FAIRFIELD SWAMP	1153	● ◑ ○	△
D-7	FRED JOHNSON	1058	● ◑	▲
J-2	HURRICANE BROOK	10000	● ◑	▲
G-13	KNAPP BROOK	1032	● ◑	▲
E-8	LEWIS CREEK	1796	● ◑	▲
C-7	LITTLE OTTER	1048	● ◑ ○	△
C-8	LOWER OTTER CREEK	298	○	△
F-11	LES NEWELL	6668	● ◑	▲
D-3	MAQUAM BAY	391	○	△
C-9	McCUEN SLANG	53	○	△
C-2	MUD CREEK	1022	○	△
E-13	OTTER CREEK	1137	● ◑	▲
I-8	PINE MOUNTAIN	1824	● ◑	▲
H-10	PODUNK	924	● ◑	▲
C-11	POND WOODS	2110	● ◑	△
C-10	RICHVILLE	154	◑ ○	△
E-7	ROBBINS MOUNTAIN	888	● ◑	▲
G-18	ROARING BROOK	1429	● ◑	▲
F-10	RILEY BOSTWICK	350	● ◑	▲
I-7	ROY MOUNTAIN	1021	● ◑	▲
C-9	SNAKE MOUNTAIN	999	● ◑	
D-5	SANDBAR	1668	● ◑	△
D-17	STAMFORD MEADOWS	5157	● ◑	▲
H-3	SOUTH BAY	694	◑ ○	△
D-17	SOUTH STREAM	130	○	△
H-6	STEAM MILL BROOK	7675	● ◑	▲
J-5	VICTORY BASIN	4492	● ◑	▲
G-4	WILD BRANCH	410	● ◑	▲
D-11	WHIPPLE HOLLOW	451	● ◑	
G-10	WHITE RIVER	454	● ◑	▲ △
I-3	WILLOUGHBY FALLS	130	● ◑	▲
H-9	WASHINGTON	260	● ◑	

PRIVATELY OWNED CAMPGROUNDS

Town	Camp	Map Loc.
*Addison	Champlain Campground	C-8
Addison	Sweeney's Ten Acres	C-9
Alburg	Goose Point Campsites	C-2
Andover	Horsesnoe Acres	F-14
*Arlington	Camping on the Batten Kill	D-15
Arlington	Howell's Camping Area	D-15
*Ascutney	Running Bear	H-13
*Barnard	Silver Lake Camping Area	F-11
Bennington	Busy Bee Campground	D-17
*Bomoseen	Lake Bomoseen Campground	D-12
*Braintree	Mobile Acres Trailer Park	F-9
*Brandon	Smokerise Campground	D-10
*Bristol	Elephant Mountain Camping Area	D-8
Bristol	Maple Hill	D-8
*Bristol	River Haven	D-8
*Bristol	Winona Recreation Area	D-8
*Castleton	Birdseye Mountain Campground	D-12
*Cavendish	Caton Place Campground	G-13
*Chester Depot	Hidden Valley Campground	G-14
*Colchester	Lone Pine Campsites	D-5
*Concord	Rustic Haven Campground	J-6
*Danby	Otter Creek Campground	D-14
*Derby	Char-Bo Campground	I-3
East Dorset	Maryville Campground and Gift Shop	E-14
*East Dummerston	Brattleboro North K.O.A.	G-17
*East Ryegate	Phil's Campground	I-8
Eden Mills	Lakeview Camping Area	G-4
Fairlee	Ray's Vt. Gift Shop & Campground	I-10
*Gaysville	White River Valley	F-11
*Grafton	Heritage Acres Family Campground	F-15
*Grand Isle	Silent Cedars	C-4
*Graniteville	Sonny's Campground & Snack Bar	G-8
*Halifax	Moss Hollow Campground	F-18
*Hardwick	Idle Hours Campig Area	H-6
*Hinesburg	Anthony's Family Camp Ground	D-7
Hubbardton	Big O Camp Ground	C-11
Hubbardton	Little Bear	C-11
*Island Pond	Lakeside Camping Area	J-3
Lincoln	Mt. Meadows Campgound	D-8
*Lowell	Hazen's Notch Campground	G-4
*Ludlow	Hideaway Motel & Campgrounds	F-13