State Flower — Red Clover

Official State Symbols

State Animal — Morgan Horse

State Bird — Hermit Thrush *State Tree* — Sugar Maple

Vermont

STATEWIDE INFORMATION

Agency of Development & Community Affairs
Information/Travel Division
61 Elm Street
Montpelier, Vermont 05602
Tel: 802 828-3236

New England Vacation Center
1268 Avenue of the Americas
New York, New York 10020
Tel: 212 757-4455

Vermont Welcome Center
Interstate 91
Guilford, Vermont 05301
Tel: 802 254-4593

Vermont Information Center
Lauzetarien Hotel
Montreal 101, P.Q. Canada
Tel: 514 861-0195

Vermont Welcome Center
Interstate 89
Highgate Springs, Vermont 05460
Tel: 802 868-7861

Cover: I-89 near Richmond, by Clyde H. Smith.

Vermont's Travel Information System

Vermont's Travel Information Council, a citizen policy-making board in State government, is removing all off-premises outdoor advertising signs from Vermont's highways to help maintain the natural beauty of Vermont's countryside. Travelers will find a comprehensive Travel Information System has been put into effect consisting of the following elements.

Local Chambers of Commerce are located in many Vermont communities, with manned offices or booths. A list of these locations appears below.

Vermont Visitors Handbooks, containing details on the facilities offered by 600 Vermont travel-oriented businesses, can be obtained from Local Chambers, as well as this . . .

Official Vermont Transportation Map, containing historic sites, museums, golf courses, campgrounds and ski areas. These maps, highway route numbers and town destination signs will guide you between towns. Once you reach the desired town . . .

Official Business Directional Signs replace billboards for services available in that town and advise you of the number of miles to your hostelry or other service. These signs are located just before road junctions which require you to change direction from one numbered highway to another, except where at congested intersections and other

important locations, and on our interstate highways at rest areas, these signs are replaced by listings on . . .

Travel Information Plazas, from which are dispensed the area . . .

Travelers Services Guides, pertaining to the section of Vermont in which the dispensing plaza is located. These Guides provide directions to businesses which are listed on each Plaza where the Guide's dispenser is located. On these Travelers Services Guides, Travel Information Plazas are depicted by ▼. On this Official Vermont Transportation Map, these information plazas are indicated by ▼. On the highways of Vermont, look for Travel Information Plaza approach signs.



Information Sources for Travel in Vermont

Local Traveler Information Facilities

Many communities in Vermont maintain a Chamber of Commerce office or other organization to assist travelers and generally promote the area's economic vitality. For more specific information, contact any of the following:

- ✱ Vermont State Chamber of Commerce, P.O. Box 37, Montpelier
- Lake Champlain Island Chamber of Commerce, Alburg
- ✱ Central Vermont Chamber of Commerce, Barre
- ✱ Bellows Falls Chamber of Commerce, Bellow Falls
- ✱ Greater Bennington Chamber of Commerce, Bennington
- Bethel Chamber of Commerce, Bethel
- Brandon Chamber of Commerce, Brandon
- ✱ Brattleboro Area Chamber of Commerce, Brattleboro
- Bristol Chamber of Commerce, Bristol
- ✱ Lake Champlain Regional Chamber of Commerce, Burlington
- ✱ Cambridge Area Chamber of Commerce, Jeffersonville
- Chester Chamber of Commerce, Chester
- Danville Chamber of Commerce, Danville
- Fair Haven Chamber of Commerce, Fair Haven
- Greater Jay Area of Vermont Chamber of Commerce, Jay
- Ludlow Area Chamber of Commerce, Ludlow
- Lyndonville Chamber of Commerce, Inc., Lyndonville
- ✱ Northeastern Vermont Development Association, Lyndonville
- ✱ Greater Manchester Area Chamber of Commerce, Manchester
- ✱ Addison County Chamber of Commerce, Middlebury
- ✱ Central Vermont Chamber of Commerce, Montpelier
- ✱ Lamoille County Development Commission, Morrisville
- Newport Chamber of Commerce, Newport
- Randolph Chamber of Commerce, Randolph
- ✱ Rutland Region Chamber of Commerce, Rutland
- ✱ St. Albans Chamber of Commerce, St. Albans
- ✱ St. Johnsbury Chamber of Commerce, St. Johnsbury
- ✱ Springfield Chamber of Commerce, Springfield
- ✱ Stowe Area Association, Stowe
- Swanton Chamber of Commerce, Swanton
- Wells River Village, Box 373, Wells River
- Hartford Chamber of Commerce (White River Jct.), Hartford
- Deerfield Valley Chamber of Commerce (Wilmington), West Dover
- Windsor Area Chamber of Commerce, Windsor
- Woodstock Chamber of Commerce, Woodstock

✱ *Staffed Office, open to public year round.*

In addition to their regular offices, many of the above communities maintain conveniently located information booths during the summer and fall seasons. Look for the Tourist Information sign or inquire locally.

Publications

The Agency of Development and Community Affairs publishes several booklets of interest to Vermont travelers. These include a *Visitors Handbook* containing a rentals listing, lodging and eating establishments, a *Tour Guide, Maple Sugarhouses Open to Visitors,* a *Winter Ski Guide* and periodic events booklets listing a wide variety of events and activities of interest to visitors.

Other publications available through the Agency's office cover such subjects as camping, agricultural fairs, fishing, hunting, education, farms open to the public, fine arts, attractions, antiques, crafts and maple sugaring.

A very complete guide to bicycle touring in Vermont is available for 75 cents from the Vermont Recreation and Park Society, c/o Vermont Division of Recreation, Agency of Environmental Conservation, Montpelier, Vermont 05602.

VERMONT LIFE MAGAZINE

Vermont Life is published quarterly, with the seasons, by the State of Vermont. Each issue contains 64 pages of good reading with factual and informational articles on the unique character and charm of life in Vermont, past and present. It is illustrated with numerous exceptional photographs, many being in full color, showing Vermont's beauty in each changing season. For a one year subscription, send $3.50 (40¢ extra for foreign delivery) to: Vermont Life Magazine, Dept. VM4, Montpelier, Vermont 05602.

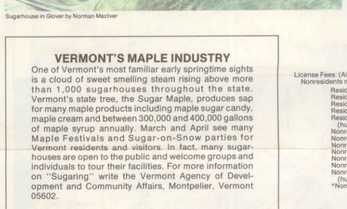

Sugarhouse in Glover by Norman Maclver



Dorset Mountain by David Cain

Historic Places

Bennington — The Bennington Battle Monument, Vt. 9, in village. A 306 ft. stone monolith built in 1891 to commemorate attack by America's General John Stark against General Burgoyne's troops during Revolutionary War. The battle took place on August 16, 1777. Open daily, March 20-Dec. 1. Admission. State owned.

Burlington — General Ethan Allen Burial Place, Colchester Avenue. Cemetery and marble statue. Battery Park, in city. Scene of abortive British naval attack on American fortifications. August 3, 1813.

East Hubbardton — The Hubbardton Battlefield and Museum, 7 miles off U.S. 4. Visitors Reception Center and Museum. Site of Revolutionary battle, July 7, 1777. Open late May-mid Oct. State owned.

Fairfield — President Chester A. Arthur Birthplace, off Vt. 36 or 108. Reproduction of original house. 35-acre park. Open June to September inclusive. Admission. State owned.

Grand Isle — The Hyde Log Cabin, U.S. 2. Built in 1783. Oldest log cabin in U.S. Open July 4-Labor Day, daily, 10:30-5. Donations. State owned.

Isle La Motte — Shrine of Ste. Anne, on West Shore Rd. Roman Catholic shrine on site of Vermont's first white settlement, Fort Ste. Anne, built in 1666.

Montpelier — State House, on State Street. Present structure dedicated 1859. Doric exterior, Corinthian interior. 14 carat gold leaf dome. Open year round: July 1-Labor Day, seven days a week; after Labor Day-June 30, Mon.-Fri. State owned.

Plymouth Notch — President Coolidge Homestead. Seven restored buildings including homestead, birthplace, church, store. Open late May to mid-October, weekdays and Sundays. Admission.

Royalton — Joseph Smith Monument, Vt. 14, east of village. 38½ foot Colonial granite shaft marks birthplace of Mormon prophet and leader.

Springfield — The Eureka Schoolhouse, located on U.S. Route 11, between Springfield and Exit 7 of Interstate 91. 1785 schoolhouse is oldest in Vermont. Open from late May to mid-October. State owned.

Strafford — Justin Smith Morrill Homestead, south of common in village. Home of father of Acts establishing Land Grant Colleges. Open June 15-September 15, daily except Mon., 1-4 p.m. State owned.

Townshend — The Scott Covered Bridge over the West River, Vt. 30. The longest wooden bridge of its type in the state. Built in 1870. Length, 165.7 ft. State owned.

Whitingham — Brigham Young Birthplace, Vt. 8, in village. 14 ft. granite monument.

Windsor — Old Constitution House, U.S. 5, in the town. "The Birthplace of Vermont." Former tavern where Republic of Vermont declared in 1777. Open daily, June to mid-October. Donations. State owned.

Wolcott — The Wolcott Covered Railroad Bridge, located on U.S. Route 15, approximately two miles east of Wolcott Village. Last railroad covered bridge in use in Vermont.

NOTE: For a complete guide to Vermont's official state historic sites, write: Vermont Division of Historic Sites, Montpelier, Vermont 05602.

(Dates Subject to Change)

Vermont Museums

Bellows Falls — Steamtown. Steam Train Museum. Steam train ride through Vermont countryside. Museum: May-Oct., daily & holidays, 9:00 a.m.-6:00 p.m. Adm. $3.95, children 5-12 $2.50, under-5 free. Admission includes museum and train ride.

Bennington — The Bennington Museum, West Main St. (Vt. Rt. 9). American Glass, Bennington Pottery, Grandma Moses Schoolhouse and paintings. March 1-May 24 9:30 a.m.-4:30 p.m.; May 25-Oct. 15 9:00 a.m.-6:00 p.m.; Oct. 16-Nov. 30 9:30 a.m.-4:30 p.m. Closed Dec., Jan., Feb. Adm. adults $1.50, children 12-17 50¢, under 12 with parents free, under 12 without parents 25¢. Group rates. 802/442-2180.

Brattleboro — The Brattleboro Museum & Art Center, Old Railroad Station, Main Street. Rotating year-round exhibits on printing, fine arts, historical items. Open daily except Mondays from 1:30-4 p.m. Free.

Brownington — The Old Stone House, off U.S. 5. 19th century Vermontiana. Open May 15-Oct. 15, daily 9 a.m.-5 p.m. Adm. $1 adults, children 12 and under 50¢.

Burlington — Fleming Museum, Colchester Avenue. University of Vermont Art Museum. Open Mon-Fri. 9 a.m.-5:00 p.m.; Saturdays and Sundays 1-5 p.m.; closed legal holidays.

Calais — Kent Museum and I. and A. Kent General Store, Kents Corner. 1837 Hotel. Louise Andrews Kent miniature Museum. Herb Garden. Tues. thru Sun. (closed Mon.), July 4-Labor Day, Sundays after Labor Day thru Fall Foliage. Store Open 1-5 p.m. Museum $1 adults, 50¢ ages 6-16, free under age 6.

Ferrisburg — "Rokeby," home of Rowland E. Robinson, Vermont writer. U.S. 7. Open daily 9 a.m.-5 p.m., May 15-Oct. 15. Adm. $1, children 50¢.

Manchester — Southern Vermont Art Center, off West Rd. Paintings and sculptures. Concerts July & August. Films. Daily June to mid-Oct., 10 a.m.-5 p.m., Sundays 1-5 p.m., closed Mondays. Adm. 50¢, children under 12 free. Tuesdays free.

Marlboro — Luman Nelson Museum of New England Wildlife. Open daily. Located on Rt. 9, Hogback Mt. Adm. adults 50¢, children 25¢.

Middlebury — The Sheldon Museum, in village. 19th century restored home. Open summer except Sun., 10 a.m.-5 p.m.; in winter Tues.-Thurs. afternoons. Adm. $1, children 50¢.

Montpelier — Vermont Historical Society Museum, first floor of new Pavilion. Open daily, 8 a.m.-4:30 p.m., except Sat., Sun., holidays. Free.

Montpelier — Wood Art Gallery, 135 Main St. Paintings by Thomas Waterman Wood and others. Open year round. Mon.-Fri., 2-6 p.m. Free.

Northfield — Norwich University Museum, on Campus. Military exhibits. During regular school session open 7 days a week 8-5 p.m. May 20-Labor Day Mon.-Fri. 9-4 p.m. Saturday and Sunday by appointment only. Free.

St. Johnsbury — Athenaeum, 19th century paintings. Open daily except Sun. & holidays, 10 a.m.-5 p.m.; Mon., Wed., Fri. 10-8 p.m. Free.

St. Johnsbury — Fairbanks Museum of Natural Science, Main St. Hall of Physical Science. Planetarium (adm. 50¢) every Sat., 2:30 p.m. Museum hours, year round — daily 9 a.m.-4:30 p.m.; Sundays 1-5 p.m

Shaftsbury — Topping Tavern Museum, East Road. 18th century stagecoach tavern. Open daily except Mon., May 1-Oct. 31, 10-5 p.m.; Sun. 1-5 p.m.; by appointment Nov. 1-April 30. Adm. adults $1, children 12-17 50¢, under 12 with parents, free. Group rates. 802/442-5225.

Shelburne — Shelburne Museum, U.S. 7 in village. Outdoor museum on 45 acres with 35 early American buildings. Side-wheeler steamer *Ticonderoga.* Open daily, 9 a.m.-5 p.m., May 15-Oct. 15. Adm. adults $3.75, students $2.00; second consecutive visit, adults $2.00, students free. Group rates.

Stowe — Historical Society Museum, Memorial Bldg., Main St. Winter, Mon.-Sat., 2-5 p.m.; summer, Mon.-Fri. 2-5 p.m. Closed holidays. Free.

Vergennes — Bixby Library Museum, 258 Main St. Local historical material. Other collections. Open daily except Sun. & holidays during library hours. Closed Saturdays.

Weston — Farrar-Mansur House, on Common. 1797 tavern. Guided tours. May 26-June, weekends. July-Labor Day, 1-5 p.m. daily, closed Mon. Labor Day to October 9, weekends. Adm. adults 50¢, children under 12 10¢.

Windsor — American Precision Museum, 196 Main St. Industrial revolution and machine tool exhibits. Open May 30-Oct. 12, daily, 1-5 p.m. Adm.

Woodstock — Dana House, 26 Elm St. Silver, costumes, early newspapers, portraits, children's toys. May 30-Oct. 30 daily, 10 a.m.-5 p.m.; Sun. 2-5:30 p.m. Other times by appointment. Adm. adults $1.00, children 50¢. 802/457-1822.

(Dates and Prices Subject to Change)

Many of Vermont's communities have very active historical societies and in some cases, a museum is maintained to exhibit local memorabilia. The majority of these small museums are only open to the public on a limited basis during the spring, summer and fall. For those interested in Vermont's early history, the following museums should prove interesting. Inquire locally for further information.

Barnet Center — Goodwillie House 1790. By appointment.

Barre — Washington & Elm Sts. 1st Thurs. every month 2:30-4:30 p.m.

Bellows Falls — Old Stone Grist Mill, Mill St. July-Aug. Sat. & Sun. 2-4 p.m.

Brookfield — Marvin Newton House. July & Aug. Sun. 2:30-5 p.m.

Danville — Town Hall. Aug. 9 & by appointment.

East Burke — Old School Museum. By appointment.

Felchville — Main Street. May-Nov., Wed. 2-5 p.m., 7-9 p.m.

Grafton — Village Bridge, Main St. June-Oct., Wknds 2:30-4:30 p.m.

Morrisville — The Noyes House, Rt. 100. June-October. Dly. ex. Tues. & Thurs. 2-5 p.m.

Newfane — Newfane. May-Nov., Sun. 2:30-5 p.m.

Peacham — Peacham. May-Oct. By appointment.

St. Albans — Franklin County Museum, Old Church Street School. June & Aug. Tues.-Sat. 2-5 p.m.

Shaftsbury — Rt. 7, Center Shaftsbury. June-Oct., weekends.

Weathersfield — Rev. Dan Foster House. July-Sept., Wed.-Sun. 2-5 p.m.

State Capitol, Montpelier, by VDA



Woodbury Lake by VDA

For much of its 159 mile length, Vermont nestles serenely between the Connecticut River to the East and Lake Champlain to the West. But its soft wooded hills and rolling farmlands can be deceiving, for Vermont has strength.

And nowhere is that strength better exemplified than in the Green Mountain Range. Forming a virtually unbroken mountainous spine from Canada in the North to the Massachusetts border, the Green Mountains have become a winter and summer playground for travelers and native Vermonters alike. It is truly the backbone of Vermont.

Other lesser mountain ridges and monadnocks cover the length and breadth of America's 48th most populous state. Indeed, one quickly realizes that Vermont's charm and enduring magnetism is the happy result of its largely unsettled landscape, like a green jewel in the Atlantic Seaboard's crowded megalopolis.

Vermonters are aware of the importance of the state's natural beauty; not only as a major asset to the tourist industry, but as the supportive foundation to their way of life. Vermont is the first state to enact laws eliminating all off-premise outdoor advertising and it leads the country in forward-thinking environmental protection legislation.

There is much to be protected.

UVM campus, Burlington by Clyde H. Smith

Nowhere in the world does Nature's changing of the seasons arrive with more enthusiasm than in Vermont. Four times each year, the whirl of weather and new activities turns the minds and hearts of young and old.

There are museums here, and art galleries, theaters, antique shops, movies and even a state symphony orchestra. But Vermont is really an outdoor state. Outdoors for things to see — outdoors for things to do.

In spring, the landscape is all pale fuchsia and lavendar buds; there's fishing and late spring skiing and early planting and robins — the air smells clean and good. It's maple sap, syrup, sugar time.

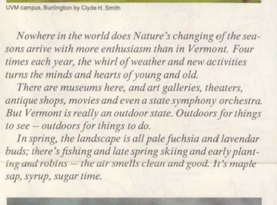

Skier by Clyde H. Smith



Townshend by VDA

Summer is unbelievably green — warm days, cool nights, hiking, golfing, camping, picnicking, riding, boating, tennis, sightseeing and luxurious swimming pools and boyhood valley-stream rock ledge swimming holes.

The fall foliage, a riot of colors — background for a photographer's paradise. Hunting season, church bazaars, harvest suppers and pick-your-own apples. Cider fresh from the press.

Snow comes early but the skiers, snowshoers, snowmobilers, ski tourers, sledders and tobogganers are happy. Moonlight in Vermont is best on a new-fallen blanket of white.

Each season is so separate and distinct in Vermont, it's almost like being in four different countries. All are beautiful, all have much to offer and all share common boundaries, but to step into a new season opens up a new world of customs, attitudes and opportunities.

No wonder Vermont is known throughout the world. No wonder you will want to return again and again, for a Vermont vacation is a truly memorable experience.

Vermont Fish & Game Information

License Fees: (All licenses listed below are available from local Town or City Clerk Nonresidents may apply through the mail as well.)

Resident fishing	$ 2.50
Resident hunting	3.50
Resident hunting & fishing	5.50
Resident trapping	2.50
Resident bow & arrow — special season (hunting license required)	2.00
Nonresident fishing (3-consecutive days)	2.50
Nonresident fishing (14-consecutive days)	6.50
Nonresident fishing (calendar year)	6.50
Nonresident hunting	30.50
Nonresident hunting & fishing	32.50
Nonresident trapping	200.00
Nonresident bow & arrow — special season (hunting license required)	5.00
*Nonresident small game	10.50

*All game except deer, bear and turkey.

Hunting Regulations

Deer

Bow & Arrow Season — Begins second Saturday in October, 7 A.M.-6 P.M., D.S.T., for 16 consecutive days (either sex deer may be taken). Special license required.

Regular Season — Begins on a Saturday, twelve days before Thanksgiving, 6 A.M.-5 P.M., E.S.T., for 16 consecutive days; antlers not less than 3 inches in length. Deer may be taken with either firearm or bow and arrow. Deer must be reported within 48 hours and must be tagged immediately. Tag must remain on deer until it is cut up for consumption.

Other Game Animals

Black Bear — September 1-November 30, incl. Only 1 bear per calendar year per person. Bear must be reported within 48 hours. Bear-dog owners must secure a permit and bear may not be taken over bait.

Hare & Rabbit — Last Saturday in September-last day of February, inclusive.

Gray Squirrel — Last Saturday in September-last Thursday before regular deer season, inclusive.

Raccoon — August 1-December 31, inclusive.

Game Birds

Partridge (Ruffed Grouse) — Last Saturday in September November 30, Limit: 4 daily — 8 in possession.

Pheasant, Quail, Chukar Partridge — Last Sat. in Sept.-last Thurs. before regular deer season, inclusive

Wild Turkey — Determined annually.

Hunting is allowed on Sundays.

Fishing Regulations

*Brook Trout, *Brown Trout, *Rainbow Trout, Lake Trout, Salmon — Last Sat. in April-September 30, incl. *-second Sun. in Oct., lakes & ponds only.

Northern Pike, Walleyed Pike, Muskellunge, Pickerel — Last Saturday in April-March 15, incl.

NOTE: *For full details on all seasons, bag limits and exceptions, get a copy of the General Fish & Game Laws and Regulations where licenses are sold or write: Vermont Fish & Game Department, Montpelier, Vermont 05602.*

State Parks and Forests

Vermont has 34 State Forests and 38 State Parks, totaling 130,000 acres. Recreational facilities in both forests and parks are administered by the Division of Parks. The Division operates 37 campgrounds containing approximately 2,200 individual campsites and 13 major state beaches with public bathhouses. Approximately 4,000 miles in the State Forests are devoted primarily to skiing and are leased to private operators. Some of these ski areas, located at least in part on state forest land, are Stowe, Killington, Burke and Okemo. All forests and parks, except game refuges, and where close to human concentrations, are open to hunting after October 15th. Many of the forests and parks have hiking and snowmobile trails.

Camping

All campgrounds have a resident manager, drinking water and flush toilets. An individual campsite includes a level tent space, fireplace and table. All sites will accommodate a tent and most all sites will accommodate a travel trailer, but there are no special hookups for utilities in any of the campgrounds. However, most campgrounds have a sanitary station for use by self-contained camper vehicles. Some of the campgrounds have Green Mountain lean-tos, which are roofed shelters closed on three sides and fully open on the fourth. They have a 10' x 13' wooden floor about 15 inches above the ground and will accommodate up to five persons. For information regarding camping in Vermont State Parks and Forests, write: Agency of Environmental Conservation, Department of Forests and Parks, Division of Parks, Montpelier, Vermont 05602, or the individual areas listed below from May 1 to October 15.

General Information

All summer areas open Friday preceding Memorial Day. Swimming areas close after Labor Day. Other areas close after Columbus Day. Day use areas are open 10:00 A.M. to 9:00 P.M. After Labor Day, the areas close at 8:00 P.M.

Fires can be built only in fireplaces or designated areas. Fuelwood is available in the campgrounds.

Trees, plants and flowers cannot be cut, lifted or picked.

All dogs must have rabies vaccination, and owners will be requested to show evidence of valid vaccination. All pets to be kept on leash. All pets prohibited in swimming areas.

Vermont also has 241,000 acres of Green Mountain National Forest land administered by the U.S. Forest Service. For further information, write: Forest Supervisor, Green Mountain National Forest, 151 West Street, Rutland, Vermont 05701.

PUBLIC RECREATION AREAS

■ FACILITIES AVAILABLE ◢ FOR CAMPERS ONLY ▲ TROUT OR SALMON △ WARM WATER FISHES

X BOATING & BOAT RENTALS ● BIG GAME ◑ SMALL GAME ○ WATER FOWL

FACILITIES

DIG MAP	MAP LOC.	AREA	P.O. ADDRESS	Lavatories	Showers	Toilets	Lunches	Trailer Sites	Act. Shelters	Swimming	Wadingpool	Boating	Canoeing	Small Road	Bridlepaths	Foot Trails	Fishing	Hunting
F-9		ALLIS	RANDOLPH	■	■	■	■	■	■	■	■	■	■				▲ △	● ◑
G-13		ASCUTNEY	WINDSOR	■	■	■	■	■	◢					■		■	△	● ◑
C-11	BOMOSEEN	LAKE BOMOSEEN	FAIR HAVEN	■	■	■	■	■	◢	■	■	X		■		■	▲ △	● ◑ ○
C-11	BOMOSEEN	HALF MOON POND	FAIR HAVEN	■	■	■	■	■	◢	◢		X					△	● ◑
D-10		BRANBURY	BRANDON	■	■	■		■	◢	■	■	X		■			▲ △	● ◑
J-4		BRIGHTON	ISLAND POND	■	■	■	■	■	◢	◢	■			■		■	▲ △	● ◑
D-4		BURTON ISLAND	ST. ALBANS BAY	■	■	■		■	◢	■		X					△	○
C-8		BUTTON BAY	VERGENNES	■	■	■		■	◢			X				■	△	● ◑
E-2		CARMI	ENOSBURG FALLS	■	■	■	■	■	◢	■	■	X		■			△	● ◑
F-12		COOLIDGE	BRIDGEWATER CORS.	■	■	■	■	■	◢	◢						■	▲	● ◑
I-4		CRYSTAL LAKE	BARTON	■	■					■	■	X				■	▲	● ◑
C-9		D.A.R.	VERGENNES	■	■	■	■	■	◢	◢							△	○
J-5		DARLING	EAST BURKE		■									■		■	▲	● ◑
G-17		DUTTON PINES	BRATTLEBORO	■	■												△	● ◑
G-5		ELMORE	ELMORE	■	■	■	■	■	◢	■	■	X		■	■		△	● ◑
D-14		EMERALD LAKE	EAST DORSET	■	■	■	■	■	◢	■	■	X		■	■		△	● ◑
G-17		FORT DUMMER	BRATTLEBORO	■	■	■	■	■	◢	◢							△	● ◑
E-11		GIFFORD WOODS	KILLINGTON	■	■	■	■	■	◢							■	▲	● ◑
C-4		GRAND ISLE	GRAND ISLE	■	■	■	■	■	◢	◢		X		■			△	○
H-7	GROTON	BIG DEER	MARSHFIELD	■	■		■	■	◢							■	▲ △	● ◑
H-7	GROTON	BOULDER BEACH	MARSHFIELD	■	■					■	■	X		■			△	● ◑
H-7	GROTON	NEW DISCOVERY	MARSHFIELD	■	■	■	■	■	◢							■	▲ △	● ◑
H-7	GROTON	RICKER	MARSHFIELD	■		■	■	■	◢	◢		X				■	△	● ◑
H-7	GROTON	STILLWATER	MARSHFIELD	■	■	■	■	■	◢	◢		X				■	△	● ◑
F-15		JAMAICA	JAMAICA	■	■	■	■	■	◢	◢	■					■	▲ △	● ◑
C-4		KNIGHT POINT	NORTH HERO			O	P	E	N		1	9	7	5			△	○
K-5		MAIDSTONE	N. STRATFORD N.H.	■	■	■	■		◢	■	■	X					▲	● ◑
F-17		MOLLY STARK	WILMINGTON	■	■	■	■	■	◢							■	▲ △	● ◑
F-6	MT. MANSFIELD	LITTLE RIVER	WATERBURY	■	■	■	■	■	◢	◢		X				■	▲ △	● ◑
F-5	MT. MANSFIELD	SMUGGLERS NOTCH	STOWE	■	■	■	■	■	◢	◢				■	■	■	▲	● ◑
E-6	MT. MANSFIELD	UNDERHILL	UNDERHILL	■	■	■	■									■	▲	● ◑
C-7	MT. PHILO		N. FERRISBURG	■	■	■								■			△	● ◑
C-3	NORTH HERO		NORTH HERO		■	■	■	■	◢	◢		X					△	● ◑
G-12	QUECHEE		WHITE RIVER JCT.	■	■	■	■	■	◢							■	▲	● ◑
D-3	ST. ALBANS		ST. ALBANS BAY	■	■	■				■	■	X		■			△	○
D-13	ST. CATHERINE		POULTNEY	■	■	■	■	■	◢	■	■	X		■		■	▲ △	● ◑
C-5	SAND BAR		MILTON	■	■	■		■	◢	■	■	X		■			△	○
G-11	SILVER LAKE		BARNARD	■	■	■	■	■	◢	■	■	X		■			▲ △	● ◑
H-10	THETFORD HILL		THETFORD	■	■	■										■	△	● ◑
F-16	TOWNSHEND		NEWFANE	■	■	■	■	■		■						■	△	● ◑
G-13	WILGUS		ASCUTNEY	■	■	■	■	■	◢	◢						■	△	● ◑
D-17	WOODFORD		WOODFORD	■	■	■	■	■	◢	◢		X					▲	● ◑
E-13	BIG BRANCH		U. S. FOREST SERVICE RUTCHESTER CTR.	■	■												▲	● ◑
E-10	BRANDON BROOK		U. S. FOREST SERVICE ROCHESTER	■	■												▲	● ◑
E-10	CHITTENDEN BROOK		U. S. FOREST SERVICE ROCHESTER	■	■												▲	● ◑
E-14	GREENDALE		U. S. FOREST SERVICE MANCHESTER	■	■												▲	● ◑
E-14	HAPGOOD		U. S. FOREST SERVICE MANCHESTER	■	■												▲	● ◑
D-10	MOOSALAMOO		U. S. FOREST SERVICE MANCHESTER	■	■					■							▲ △	● ◑
D-17	RED MILL BROOK		U. S. FOREST SERVICE MANCHESTER CTR.		■												▲	● ◑
E-9	ROBERT FROST WAYSIDE		U. S. FOREST SERVICE MIDDLEBURY	■	■												▲	● ◑
E-9	TEXAS FALLS		U. S. FOREST SERVICE ROCHESTER	■	■											■	▲	● ◑
E-13	WHITE ROCKS		U. S. FOREST SERVICE MANCHESTER	■	■											■	▲ △	● ◑
F-15	BALL MTN. DAM		TOWNSHEND	■	■					■	■	X				■	△	● ◑
G-14	NORTH SPRINGFIELD DAM		SPRINGFIELD	■	■							■					△	● ◑
H-12	NORTH HARTLAND DAM		QUECHEE	■	■							X				■	▲ △	● ◑
G-13	STOUGHTON POND		PERKINSVILLE	■	■					■	■	X					△	● ◑
F-16	TOWNSHEND DAM		TOWNSHEND	■	■					■	■					■	△	● ◑
H-10	UNION VILLAGE DAM		UNION VILLAGE	■	■					■	■					■	△	● ◑
G-7	WRIGHTSVILLE DAM		MIDDLESEX	■	■												△	● ◑

STATE PARKS & FORESTS

GREEN MOUNTAIN NATIONAL FOREST

DAM SITES

WILDLIFE MANAGEMENT AREAS

The Vermont Fish & Game Department purchases and maintains these areas to provide open land for public hunting and general recreation which is compatible with wildlife management.

SYMBOLS: ● Big Game ◑ Small Game ○ Waterfowl ▲ Trout or salmon fishing △ Warmwater fishing

MAP LOC.	AREA TITLE	ACREAGE	HUNTING	FISHING	LOCATION BY TOWN	COUNTY
E-18	ATHERTON MEADOW	1041	● ◑		Whitingham	Windham
F-13	ARTHUR DAVIS	7841	● ◑	▲	Reading, Plymouth	Windsor
F-3	AVERYS GORE	259	● ◑		Montgomery	Franklin
J-4	BALD HILL	1150	● ◑	▲	Newark, Westmore	Orleans
H-6	BUCK LAKE	355	● ◑	△	Woodbury	Washington
I-5	CALENDAR BROOK	514	● ◑	▲	Sutton	Caledonia
D-10	CORNWALL SWAMP	1380	● ◑ ○	△	Cornwall, Swamp	Addison
C-8	DEAD CREEK	2223	◑ ○	△	Addison, Panton	Addison
C-10	EAST CREEK	398	○	△	Orwell, Benson	Addison
G-5	EAST HILL	1157	● ◑	△	Wolcott	Lamoille
E-4	ELM BROOK	208	● ◑	▲	Fairfield	Franklin
E-3	FAIRFIELD SWAMP	1153	● ◑ ○	△	Fairfield, St. Albans	Franklin
D-7	FRED JOHNSON	1058	● ◑	▲	Hinesburg, Starksboro	Chittenden
J-2	HURRICANE BROOK	9130	● ◑	▲	Norton, Holland	Orleans
G-13	KNAPP BROOK	1032	● ◑	▲	Cavendish, Reading	Windsor
E-8	LEWIS CREEK	1796	● ◑	▲	Starksboro	Addison
C-7	LITTLE OTTER	1048	○	△	Ferrisburg	Addison
C-