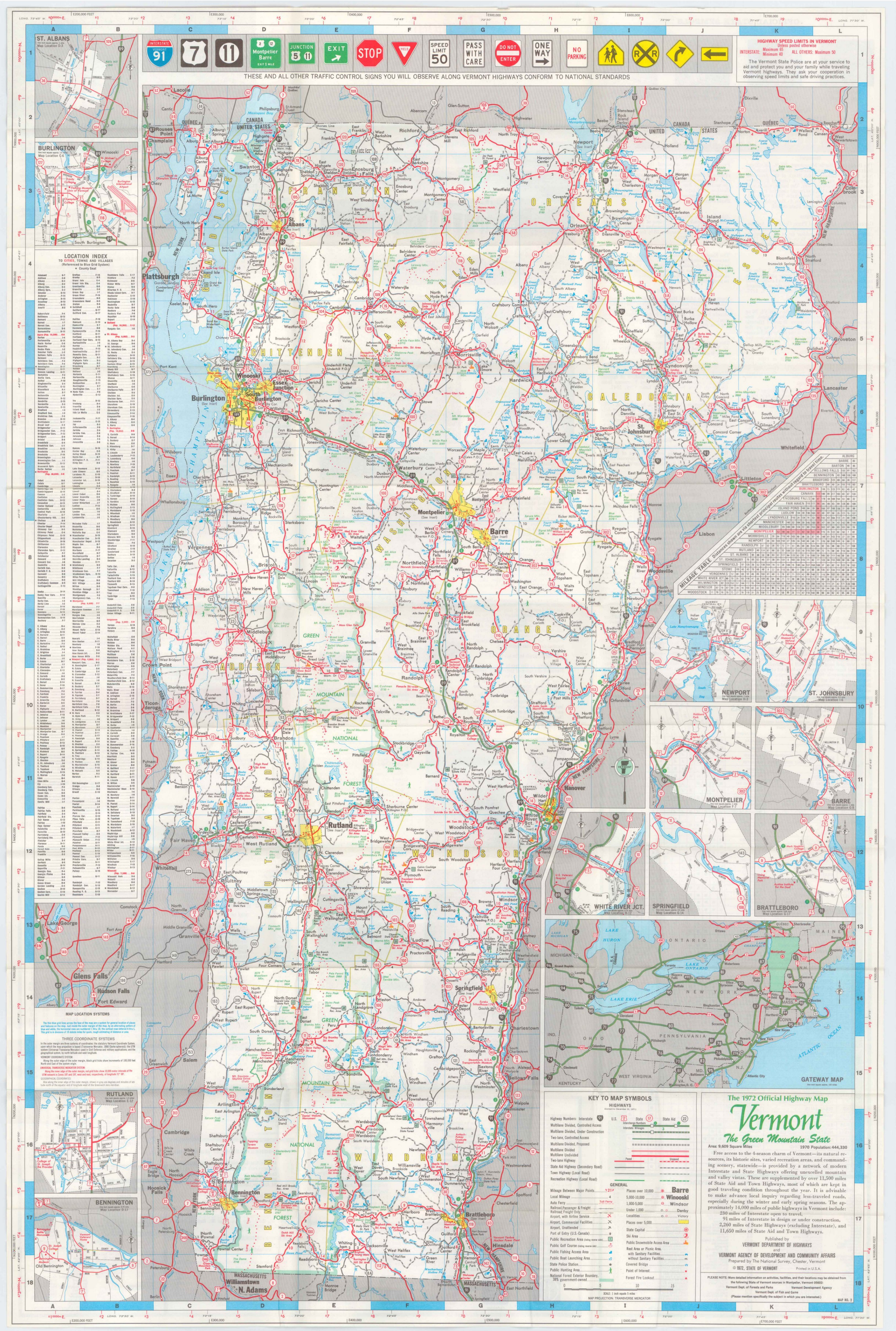
ST. ALBANS
BURLINGTON
LOCATION INDEX
TO CITIES, TOWNS AND VILLAGES
(Referenced to Blue Grid System)
• County Seat
INTERSTATE VERMONT 91
7
11
Montpelier Barre
JUNCTION
EXIT
STOP
YIELD
SPEED LIMIT 50
PASS WITH CARE
DO NOT ENTER
ONE WAY
NO PARKING
THESE AND ALL OTHER TRAFFIC CONTROL SIGNS YOU WILL OBSERVE ALONG VERMONT HIGHWAYS CONFORM TO NATIONAL STANDARDS
HIGHWAY SPEED LIMITS IN VERMONT
Unless posted otherwise
INTERSTATE: Maximum 65 Minimum 40
ALL OTHERS: Maximum 50
The Vermont State Police are at your service to aid and protect you and your family while traveling Vermont highways. They ask your cooperation in observing speed limits and safe driving practices.
CANADA
UNITED STATES
QUÉBEC
NEW YORK
NEW HAMPSHIRE
Plattsburgh
Burlington
Winooski
Essex Junction
South Burlington
Colchester
Swanton
St. Albans
Enosburg Falls
Richford
Newport
Derby Line
Morgan
Orleans
Barton
Lyndonville
St. Johnsbury
Littleton
Lancaster
Colebrook
Groveton
Island Pond
Brattleboro
Bennington
Rutland
Middlebury
Vergennes
Morrisville
Hardwick
Stowe
Waterbury
Montpelier
Barre
Randolph
Chelsea
Woodstock
Hanover
White River Jct.
Windsor
Springfield
Bellows Falls
Manchester
Bristol
Vergennes
Ticonderoga
Glens Falls
Hudson Falls
Fort Edward
Lake George
Hoosick Falls
N. Bennington
Old Bennington
Williamstown
N. Adams
Hinsdale
Charlestown
Saxtons River
Chester
Ludlow
Proctorsville
Weathersfield Bow
Perkinsville
Cavendish
Brownsville
Fairlee
Orford
Orfordville
Thetford Center
Thetford Hill
Lyme
Hartford
Wilder
Lebanon
Norwich
Pomfret
Woodstock
Taftsville
Quechee
Hartland Four Corners
Plainfield
Cabot
Lower Cabot
Danville
St. Johnsbury
Passumpsic
Wells River
Groton
Ryegate
Lisbon
Bloomfield
Brunswick Springs
North Stratford
Lemington
Canaan
Norton
Averill
Beecher Falls
West Stewartstown
Dixville
Stanhope
Beebe Plain
Newport (See Inset)
Derby Center
Holland
Morgan Center
West Charleston
Brownington
Brownington Center
Evansville
Westmore
Barton
Orleans
Irasburg
Glover
West Glover
East Haven
Hartwellville
West Burke
Burke Hollow
East Burke
Sheffield
Wheelock
Sutton
Greensboro
Greensboro Bend
Stannard
South Wheelock
Lyndon Center
Lyndon
East Lyndon
North Kirby
Victory
Granby
Gallup Mills
Guildhall
Cushman
Lancaster
Whitefield
Littleton
Monroe
Lisbon
Tinkerville
Colebrook
Stratford
Maidstone
Brighton
East Brighton
Island Pond
Norton
Averill
Canaan
Beecher Falls
Derby Line
Rouses Point
Champlain
Alburg
East Alburg
Highgate Springs
Highgate Center
Highgate Falls
Swanton
St. Albans
Fairfield
Georgia Center
Georgia Plains
Grand Isle
Keeler Bay
South Hero
North Hero
Isle La Motte
Alburg Center
Chazy
Coopersville
Philipsburg
Abercorn
Glen-Sutton
Highwater
Stanstead
Rock Island
Derby Line
Stanhope
Norton
Averill
Canaan
Beecher Falls
Colebrook
Lemington
Columbia
Bloomfield
Brunswick Springs
North Stratford
Stratford
Maidstone
Groveton
Guildhall
Cushman
Lancaster
Whitefield
Littleton
Monroe
Lisbon
Tinkerville
Lyndonville
Victory
Granby
Gallup Mills
Burke Hollow
East Burke
Sheffield
Wheelock
Sutton
Greensboro
Greensboro Bend
Stannard
South Wheelock
Lyndon Center
Lyndon
East Lyndon
North Kirby
Danville
St. Johnsbury
Passumpsic
West Danville
Harvey
Concord
Concord Corner
East Concord
Gilman
Lunenburg
South Lunenburg
Dalton
Waterford
West Waterford
Lower Waterford
Barnet
East Barnet
Peacham
East Peacham
South Peacham
West Barnet
Barnet Center
McIndoe Falls
Monroe
Ryegate Corner
Ryegate
South Ryegate
Boltonville
Wells River
Groton
Lisbon
Woodsville
North Haverhill
Haverhill
Newbury
South Newbury
West Newbury
Bradford Center
Bradford
Lower Main
Piermont
Orford
Fairlee
Thetford Center
Thetford Hill
East Thetford
Lyme
Hanover
Norwich
Wilder
Hartford
West Lebanon
Lebanon
Taftsville
Woodstock
West Woodstock
Bridgewater
West Bridgewater
Plymouth
Plymouth Union
Hartland
Hartland Four Corners
Windsor
Brownsville
Felchville (Reading P.O.)
Amsden
Chester
Springfield (See Inset)
North Springfield
Gassetts
Bartonville
Charlestown
Rockingham
Saxtons River
Bellows Falls
Walpole
Westminster
Putney
Brattleboro (See Inset)
Hinsdale
Vernon
Vernon Centre
Guilford
Guilford Center
Marlboro
West Brattleboro
Dummerston
East Dummerston
West Dummerston
Newfane
Townshend
Harmonyville
Brookline
Jacksonville
Whitingham
Readsboro
Stamford
Bennington (See Inset)
Old Bennington
North Bennington
Pownal
Pownal Center
North Pownal
Williamstown
N. Adams
Hoosick Falls
Cambridge
Salem
Shaftsbury
Arlington
East Arlington
Sunderland
Manchester
Manchester Depot
Dorset
East Dorset
Rupert
East Rupert
West Rupert
Pawlet
West Pawlet
Danby
Mount Tabor
Wallingford
Tinmouth
Poultney
Fair Haven
Castleton
West Rutland
Rutland (See Inset)
Proctor
Pittsford
Brandon
Leicester
Salisbury
Middlebury
Vergennes
Weybridge
Addison
New Haven
Bristol
Lake Dunmore
Ticonderoga
Crown Point
Chimney Point
Comstock
Granville
Fort Ann
Hartford
Hudson Falls
Glens Falls
Lake George
Salem
Hoosick Falls
Bennington
Williamstown
N. Adams
Hinsdale
Charlestown
Springfield
Brattleboro
Bellows Falls
Chester
Ludlow
Proctorsville
Weathersfield Bow
Perkinsville
Cavendish
Brownsville
Felchville
Amsden
Chester
Springfield
Bellows Falls
Brattleboro
Hinsdale
Vernon
Guilford
Marlboro
Newfane
Townshend
Brookline
Jacksonville
Whitingham
Readsboro
Stamford
Bennington
Old Bennington
North Bennington
Pownal
Williamstown
N. Adams
Hoosick Falls
Cambridge
Salem
Shaftsbury
Arlington
Sunderland
Manchester
Dorset
Rupert
Pawlet
Danby
Mount Tabor
Wallingford
Poultney
Fair Haven
Castleton
West Rutland
Rutland

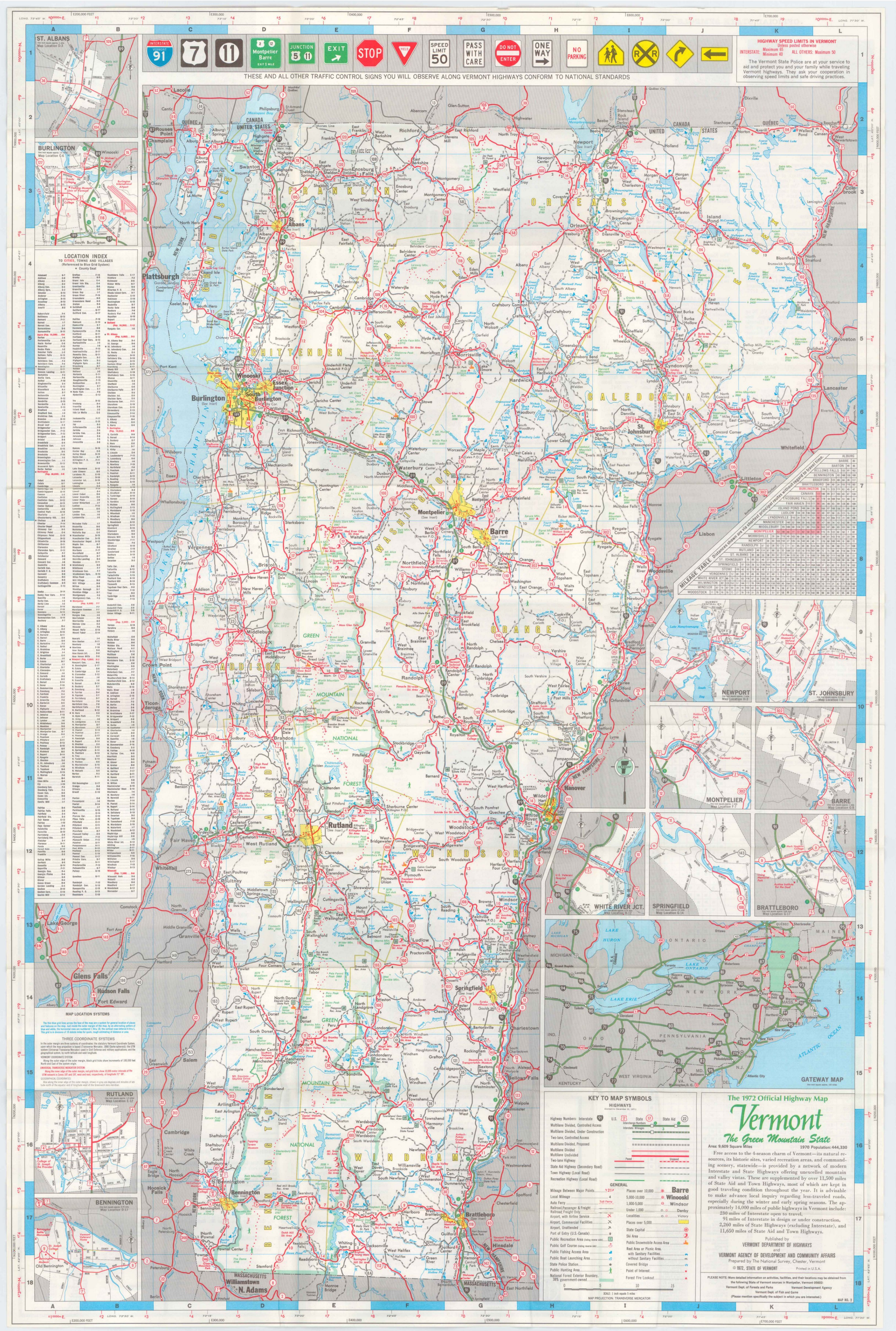
ST. ALBANS
BURLINGTON
LOCATION INDEX
TO CITIES, TOWNS AND VILLAGES
(Referenced to Blue Grid System)
• County Seat
INTERSTATE VERMONT 91
7
11
Montpelier Barre
JUNCTION
EXIT
STOP
YIELD
SPEED LIMIT 50
PASS WITH CARE
DO NOT ENTER
ONE WAY
NO PARKING
THESE AND ALL OTHER TRAFFIC CONTROL SIGNS YOU WILL OBSERVE ALONG VERMONT HIGHWAYS CONFORM TO NATIONAL STANDARDS
HIGHWAY SPEED LIMITS IN VERMONT
Unless posted otherwise
INTERSTATE: Maximum 65 Minimum 40
ALL OTHERS: Maximum 50
The Vermont State Police are at your service to aid and protect you and your family while traveling Vermont highways. They ask your cooperation in observing speed limits and safe driving practices.
CANADA
UNITED STATES
QUÉBEC
NEW YORK
NEW HAMPSHIRE
Plattsburgh
Burlington
Winooski
Essex Junction
South Burlington
Colchester
Swanton
St. Albans
Enosburg Falls
Richford
Newport
Derby Line
Morgan
Orleans
Barton
Lyndonville
St. Johnsbury
Littleton
Lancaster
Colebrook
Groveton
Island Pond
Brattleboro
Bennington
Rutland
Middlebury
Vergennes
Morrisville
Hardwick
Stowe
Waterbury
Montpelier
Barre
Randolph
Chelsea
Woodstock
Hanover
White River Jct.
Windsor
Springfield
Bellows Falls
Manchester
Bristol
Vergennes
Ticonderoga
Glens Falls
Hudson Falls
Fort Edward
Lake George
Hoosick Falls
N. Bennington
Old Bennington
Williamstown
N. Adams
Hinsdale
Charlestown
Saxtons River
Chester
Ludlow
Proctorsville
Weathersfield Bow
Perkinsville
Cavendish
Brownsville
Fairlee
Orford
Orfordville
Thetford Center
Thetford Hill
Lyme
Hartford
Wilder
Lebanon
Norwich
Pomfret
Woodstock
Taftsville
Quechee
Hartland Four Corners
Plainfield
Cabot
Lower Cabot
Danville
St. Johnsbury
Passumpsic
Wells River
Groton
Ryegate
Lisbon
Bloomfield
Brunswick Springs
North Stratford
Lemington
Canaan
Norton
Averill
Beecher Falls
West Stewartstown
Dixville
Stanhope
Beebe Plain
Newport (See Inset)
Derby Center
Holland
Morgan Center
West Charleston
Brownington
Brownington Center
Evansville
Westmore
Barton
Orleans
Irasburg
Glover
West Glover
East Haven
Hartwellville
West Burke
Burke Hollow
East Burke
Sheffield
Wheelock
Sutton
Greensboro
Greensboro Bend
Stannard
South Wheelock
Lyndon Center
Lyndon
East Lyndon
North Kirby
Victory
Granby
Gallup Mills
Guildhall
Cushman
Lancaster
Whitefield
Littleton
Monroe
Lisbon
Tinkerville
Colebrook
Stratford
Maidstone
Brighton
East Brighton
Island Pond
Norton
Averill
Canaan
Beecher Falls
Derby Line
Rouses Point
Champlain
Alburg
East Alburg
Highgate Springs
Highgate Center
Highgate Falls
Swanton
St. Albans
Fairfield
Georgia Center
Georgia Plains
Grand Isle
Keeler Bay
South Hero
North Hero
Isle La Motte
Alburg Center
Chazy
Coopersville
Philipsburg
Abercorn
Glen-Sutton
Highwater
Stanstead
Rock Island
Derby Line
Stanhope
Norton
Averill
Canaan
Beecher Falls
Colebrook
Lemington
Columbia
Bloomfield
Brunswick Springs
North Stratford
Stratford
Maidstone
Groveton
Guildhall
Cushman
Lancaster
Whitefield
Littleton
Monroe
Lisbon
Tinkerville
Lyndonville
Victory
Granby
Gallup Mills
Burke Hollow
East Burke
Sheffield
Wheelock
Sutton
Greensboro
Greensboro Bend
Stannard
South Wheelock
Lyndon Center
Lyndon
East Lyndon
North Kirby
Danville
St. Johnsbury
Passumpsic
West Danville
Harvey
Concord
Concord Corner
East Concord
Gilman
Lunenburg
South Lunenburg
Dalton
Waterford
West Waterford
Lower Waterford
Barnet
East Barnet
Peacham
East Peacham
South Peacham
West Barnet
Barnet Center
McIndoe Falls
Monroe
Ryegate Corner
Ryegate
South Ryegate
Boltonville
Wells River
Groton
Lisbon
Woodsville
North Haverhill
Haverhill
Newbury
South Newbury
West Newbury
Bradford Center
Bradford
Lower Main
Piermont
Orford
Fairlee
Thetford Center
Thetford Hill
East Thetford
Lyme
Hanover
Norwich
Wilder
Hartford
West Lebanon
Lebanon
Taftsville
Woodstock
West Woodstock
Bridgewater
West Bridgewater
Plymouth
Plymouth Union
Hartland
Hartland Four Corners
Windsor
Brownsville
Felchville (Reading P.O.)
Amsden
Chester
Springfield (See Inset)
North Springfield
Gassetts
Bartonville
Charlestown
Rockingham
Saxtons River
Bellows Falls
Walpole
Westminster
Putney
Brattleboro (See Inset)
Hinsdale
Vernon
Vernon Centre
Guilford
Guilford Center
Marlboro
West Brattleboro
Dummerston
East Dummerston
West Dummerston
Newfane
Townshend
Harmonyville
Brookline
Jacksonville
Whitingham
Readsboro
Stamford
Bennington (See Inset)
Old Bennington
North Bennington
Pownal
Pownal Center
North Pownal
Williamstown
N. Adams
Hoosick Falls
Cambridge
Salem
Shaftsbury
Arlington
East Arlington
Sunderland
Manchester
Manchester Depot
Dorset
East Dorset
Rupert
East Rupert
West Rupert
Pawlet
West Pawlet
Danby
Mount Tabor
Wallingford
Tinmouth
Poultney
Fair Haven
Castleton
West Rutland
Rutland (See Inset)
Proctor
Pittsford
Brandon
Leicester
Salisbury
Middlebury
Vergennes
Weybridge
Addison
New Haven
Bristol
Lake Dunmore
Ticonderoga
Crown Point
Chimney Point
Comstock
Granville
Fort Ann
Hartford
Hudson Falls
Glens Falls
Lake George
Salem
Hoosick Falls
Bennington
Williamstown
N. Adams
Hinsdale
Charlestown
Springfield
Brattleboro
Bellows Falls
Chester
Ludlow
Proctorsville
Weathersfield Bow
Perkinsville
Cavendish
Brownsville
Felchville
Amsden
Chester
Springfield
Bellows Falls
Brattleboro
Hinsdale
Vernon
Guilford
Marlboro
Newfane
Townshend
Brookline
Jacksonville
Whitingham
Readsboro
Stamford
Bennington
Old Bennington
North Bennington
Pownal
Williamstown
N. Adams
Hoosick Falls
Cambridge
Salem
Shaftsbury
Arlington
Sunderland
Manchester
Dorset
Rupert
Pawlet
Danby
Mount Tabor
Wallingford
Poultney
Fair Haven
Castleton
West Rutland
Rutland

## OFFICIAL STATE SYMBOLS



*State Flower*
Red Clover



*State Tree*
Sugar Maple

*State Bird*
Hermit Thrush



*State Animal*
Morgan Horse

***Published by the Vermont Department of Highways and the Agency of Development & Community Affairs, Montpelier, Vermont 05602.***

# Vermont

## REGIONAL OFFICES

Vermont Development Agency
Info/Travel Division
Montpelier, Vermont 05602
Tel. 802/223-2311, Ext. 372

•

Vermont Information Center
Laurentien Hotel
Montreal, P.Q. CANADA Tel. 514/861-0195

•

Vermont Information Center
1268 Ave. of the Americas
New York, New York 10020
Tel. 212/265-5814

Vermont Information Center
Interstate 91
Guilford, Vermont
Tel. 802/254-4593

•

Vermont Information Center
Interstate 89
Highgate Springs, Vermont 05460
Tel. 802/868-7861

•

**For information while traveling in Vermont: 22 official information booths throughout the state are open late June-Sept.**

Cover: Green River, VDA

# Vermont
## 1972 Official Highway Map



## HISTORIC PLACES*

**Bennington**
The Bennington Battle Monument, Vt. 9, in village. Built in 1891 in commemoration of the attack launched from there by General John Stark of the American Colonial Army against troops of General Burgoyne during the Revolutionary War. The battle, which took place on August 16, 1777, was fought south of Bennington in what is now New York State. The monument, a 306 ft. stone monolith, is open to the public daily, March 20–Dec. 1. Admission. State owned.

**Burlington**
General Ethan Allen Burial Place, Colchester Avenue. The mortal remains of Vermont's noted statesman, philosopher, writer, and soldier lie in this cemetery beneath the marble statue. Born 1738 — Died 1789. Battery Park, in city. Scene of abortive British naval attack on American fortifications during War of 1812. Attack took place August 3, 1813.

**East Hubbardton**
The Hubbardton Battlefield and Museum, 7 miles off U.S. 4. New Visitors Reception Center and Museum building under construction. Exhibits and audio-visual programs will depict the only battle fought on Vermont soil during the American Revolution, July 7, 1777. Open late May-mid Oct. State owned.

**Fairfield**
President Chester A. Arthur Birthplace, off Vt. 36 or 108. The house, a reproduction of the original, was dedicated in 1954 by the Vermont Board of Historic Sites. A 35-acre park and panoramic views of the surrounding countryside make it one of the most scenic spots in this part of Vermont. Open June to September inclusive. State owned. Admission.

**Grand Isle**
The Hyde Log Cabin, U. S. 2. Built in 1783, this structure is considered the oldest log cabin in the U. S. still standing in its original condition. Open July 4–Labor Day, daily, 10:30–5. Donations. State owned.

**Isle La Motte**
Shrine of Ste. Anne, on West Shore Rd. Roman Catholic shrine now occupies site of Vermont's first white settlement, Fort Ste. Anne, built in 1666. Jesuit priests erected first chapel and celebrated first Mass here.

**Killington**
In 1763 on the summit of Mt. Killington, Rev. Samuel Peters claimed he christened the Wilderness with the name "Verd-mont." Most historians give credit to Dr. Thomas Young's letter "to the inhabitants of Vermont," sent to Windsor in 1777.

**Montpelier**
State House, on State Street. Present structure dedicated in 1859. It is noted for its beautiful Doric exterior, massive granite columns and Corinthian interior. The 14 carat gold leaf dome with the statue of "Ceres", Greek goddess of agriculture atop, can be seen by visitors entering the Capital from all directions. Open year 'round: July 1–Labor Day, seven days a week; after Labor Day–June 30, Mon.–Fri. State owned.

**Plymouth Notch**
President Coolidge Homestead. It was here that Vice-President Calvin Coolidge was administered the oath of office of President of the United States by his father — a Vermont Notary Public — in the early hours of the morning of Aug. 3, 1923. Open late May to mid-October, weekdays and Sundays. Admission. Homestead is a registered National Historic Landmark. State owned.

**Royalton**
Joseph Smith Monument, Vt. 14, east of village. Monument marks the birthplace of the great Mormon prophet and leader, born December 23, 1805. The polished granite shaft, standing 38½ feet tall, is considered the world's largest.

**Springfield**
The Eureka Schoolhouse, located on U. S. Route 11, between Springfield and Exit 7 of Interstate 91. Built in 1785, it is the oldest schoolhouse in Vermont and was in continuous use from its construction to 1900. Restored in 1968, it is open to the public from late May to mid-October. State owned.

**Strafford**
Justin Smith Morrill Homestead, south of common in village. Historic home of U.S. Senator Morrill, father of Acts establishing Land Grant Colleges. House constructed 1848-51. Registered National Historic Landmark. Open June 15-September 15, daily except Mon., 1-4 p.m. State owned.

**Townshend**
The Scott Covered Bridge over the West River, Vt. 30. The longest single span bridge of its type in the state. Built in 1870. Length, 165.7 ft. State owned.

**Whitingham**
Brigham Young Birthplace, Vt. 8, in village. Granite monument, 14 ft. high, marks birthplace of famous Mormon leader, June 1, 1801. Led Mormons from Illinois to Utah, founded Salt Lake City, 1847.

**Windsor**
Old Constitution House, U. S. 5, in the town. "The Birthplace of Vermont." In this former tavern, on July 8, 1777, representatives of the New Hampshire Grants adopted the first Constitution of the "Free and Independent Republic of Vermont." Open daily, June to mid-October. Donations. State owned.

**Wolcott**
The Wolcott Covered Railroad Bridge, located on U. S. Route 15, approximately two miles east of Wolcott Village. This bridge is the last railroad covered bridge still in regular use in Vermont and one of a very few left in the United States.

*NOTE: For a complete guide to Vermont's official state historic sites, write: Vermont Division of Historic Sites, Montpelier, Vermont. 05602

*(Dates and Prices Subject To Change)*

## STATE PARKS AND FORESTS

Vermont has 34 State Forests and 38 State Parks, totaling 118,922 acres. Recreational facilities in both forests and parks are administered by the Division of Parks. The Division operates 37 campgrounds containing approximately 2,100 individual campsites, and 13 major state beaches with public bathhouses. Approximately 4,000 acres in the State Forests are devoted primarily to skiing and are leased to private operators. Some of these ski areas, located at least in part on state forest land, are Stowe, Killington, Burke and Okemo. All forests and parks, except game refuges, and where close to human concentrations, are open to hunting after October 15th. Many of the forests and parks have hiking and snowmobile trails.

### FEES*

CAMPING:

| | | |
|---|---|---|
| Class A Tentsite. | $3.50 minimum per day. | $1.75 per adult per day. |
| Class A Lean-to. | $4.50 minimum per day. | $2.25 per adult per day. |
| Class B Tentsite. | $3.00 minimum per day. | $1.50 per adult per day. |
| Class B Lean-to. | $4.00 minimum per day. | |

No charge for children under 18 in a family group. Youth groups in family campgrounds pay minimum fee plus additional individual charge when there are more than five persons on a site.

DAY USE:

Class A Areas. 50¢ per person 14 or older.
Class B Areas. 25¢ per person 14 or older.
*Subject to change

### CAMPING

All campgrounds have a resident manager, drinking water and flush toilets. An individual campsite includes a level tent space, fireplace and table. All sites will accommodate a tent and most all sites will accommodate a travel trailer, but there are no special hookups for utilities in any of the campgrounds. However, most campgrounds have a sanitary station for use by self-contained camper vehicles. Some of the campgrounds have Green Mountain lean-tos, which are roofed shelters closed on three sides and fully open on the fourth. They have a 10′ x 13′ wooden floor about 15 inches above the ground and will accommodate up to five persons. For information regarding camping in Vermont State Parks and Forests, write: Agency of Environmental Conservation, Department of Forests and Parks, Division of Parks, Montpelier, Vermont 05602, or the individual areas listed below from May 1 to October 15.

### GENERAL INFORMATION

All summer areas open Friday preceding Memorial Day. Swimming areas close after Labor Day. Other areas close after Columbus Day. Day use areas are open 10:00 A.M. to 9:00 P.M. After Labor Day, the areas close at 8:00 P.M.

Fires can be built only in fireplaces or designated areas. Fuelwood is furnished in campgrounds.

Trees, plants and flowers cannot be cut, lifted or picked.

All dogs must have rabies vaccination, and owners will be requested to show evidence of valid vaccination. All pets to be kept on leash. All pets prohibited in swimming areas.

Vermont also has 241,000 acres of Green Mountain National Forest land administered by the U.S. Forest Service. For further information, write: Forest Supervisor, Green Mountain National Forest, 151 West Street, Rutland, Vermont 05701.

## PUBLIC RECREATION AREAS

■ .... FACILITIES AVAILABLE
X .... BOATING AND BOAT RENTALS
◢ .... FOR CAMPERS ONLY

| NO. ON MAP | MAP LOC. | AREA | | P.O. ADDRESS | MANAGER | PICNICKING | TENTSITES | LEAN-TOS | TRAILER SITES | HOT SHOWERS | SWIMMING | BATHHOUSE | BOATING | FISHING | SUMMIT ROAD | REFRESHMENTS | FOOT TRAILS | |
|---|---|---|---|---|---|---|---|---|---|---|---|---|---|---|---|---|---|---|
| 1 | F-9 | ALLIS | | RANDOLPH | ■ | ■ | ■ | ■ | ■ | | | | | ■ | | | | STATE PARKS & FORESTS |
| 2 | G-13 | ASCUTNEY | | WINDSOR | ■ | ■ | ■ | ■ | ■ | ◢ | | | | | ■ | | ■ | |
| 3 | C-11 | BOMOSEEN | LAKE BOMOSEEN | FAIR HAVEN | ■ | ■ | ■ | | ■ | ◢ | ■ | ■ | X | ■ | | ■ | | |
| 4 | C-11 | | HALF MOON POND | FAIR HAVEN | ■ | | ■ | ■ | ■ | ◢ | ◢ | | X | ■ | | | | |
| 5 | D-10 | BRANBURY | | BRANDON | ■ | ■ | ■ | | ■ | ◢ | ■ | ■ | X | ■ | | ■ | | |
| 6 | J-4 | BRIGHTON | | ISLAND POND | ■ | ■ | ■ | ■ | ■ | ◢ | ■ | ■ | X | ■ | | ■ | ■ | |
| 7 | D-4 | BURTON ISLAND | | ST. ALBANS BAY | ■ | ■ | ■ | ■ | | ◢ | ■ | | X | ■ | | | | |
| 8 | C-8 | BUTTON BAY | | VERGENNES | ■ | ■ | ■ | | ■ | ◢ | ◢ | | X | ■ | | | ■ | |
| 9 | E-2 | CARMI | | ENOSBURG FALLS | ■ | ■ | ■ | ■ | ■ | ◢ | ■ | ■ | X | ■ | | ■ | | |
| 10 | F-12 | COOLIDGE | KILLINGTON | KILLINGTON | | | | | | | | | | | | ■ | ■ | |
| 11 | F-12 | | PINNEY HOLLOW | BRIDGEWATER CORS. | ■ | ■ | ■ | ■ | ■ | ◢ | ◢ | | | ■ | | | ■ | |
| 12 | I-4 | CRYSTAL LAKE | | BARTON | ■ | ■ | | | | | ■ | ■ | ■ | ■ | | ■ | | |
| 13 | C-9 | D. A. R. | | VERGENNES | ■ | ■ | ■ | ■ | ■ | ◢ | ◢ | | ■ | ■ | | | | |
| 14 | J-5 | DARLING | | EAST BURKE | | ■ | | | | | | | | | ■ | | ■ | |
| 15 | G-17 | DUTTON PINES | | BRATTLEBORO | ■ | ■ | | | | | | | | | | | | |
| 16 | G-5 | ELMORE | | ELMORE | ■ | ■ | ■ | ■ | ■ | ◢ | ■ | ■ | X | ■ | | ■ | ■ | |
| 17 | D-14 | EMERALD LAKE | | EAST DORSET | ■ | ■ | ■ | ■ | ■ | ◢ | ■ | ■ | X | ■ | | ■ | ■ | |
| 18 | G-17 | FORT DUMMER | | BRATTLEBORO | ■ | | ■ | ■ | ■ | ◢ | | | | | | | ■ | |
| 19 | E-11 | GIFFORD WOODS | | KILLINGTON | ■ | ■ | ■ | ■ | ■ | ◢ | | | | ■ | | | ■ | |
| 20 | C-4 | GRAND ISLE | | GRAND ISLE | ■ | | ■ | ■ | ■ | ◢ | ◢ | | X | ■ | | ■ | | |
| 21 | H-7 | GROTON | BIG DEER | MARSHFIELD | ■ | | ■ | | ■ | ◢ | ■ | ■ | X | ■ | | | ■ | |
| 22 | H-7 | | NEW DISCOVERY | MARSHFIELD | ■ | ■ | ■ | ■ | ■ | ◢ | | | | ■ | | | ■ | |
| 23 | H-7 | | RICKER | MARSHFIELD | ■ | | ■ | ■ | ■ | ◢ | ◢ | | X | ■ | | | ■ | |
| 24 | H-7 | | STILLWATER | MARSHFIELD | ■ | ■ | ■ | ■ | ■ | ◢ | ■ | | X | ■ | | | | |
| 25 | F–15 | JAMAICA | | JAMAICA | ■ | ■ | ■ | ■ | ■ | ◢ | ■ | | | ■ | | | ■ | |
| 26 | G-3 | JAY | | JAY | | | | | | | | | | | | ■ | ■ | |
| 27 | K-5 | MAIDSTONE | | N. STRATFORD, N. H. | ■ | ■ | ■ | ■ | | ◢ | ■ | ■ | X | ■ | | | | |
| 28 | F-17 | MOLLY STARK | | WILMINGTON | ■ | | ■ | ■ | ■ | ◢ | | | | | | | ■ | |
| 29 | F-5 | MT. MANSFIELD | JEFFERSONVILLE | JEFFERSONVILLE | | | | | | | | | | | | ■ | | |
| 30 | F-6 | | LITTLE RIVER | WATERBURY | ■ | | ■ | ■ | ■ | ◢ | ◢ | | X | ■ | | | ■ | |
| 31 | F-5 | | SMUGGLERS NOTCH | STOWE | ■ | ■ | ■ | ■ | ■ | ◢ | | | | | ■ | ■ | ■ | |
| 32 | E-6 | | UNDERHILL | UNDERHILL | ■ | ■ | ■ | ■ | | | | | | | | | ■ | |
| 33 | C-7 | MT. PHILO | | N. FERRISBURG | ■ | ■ | ■ | | | | | | | | ■ | | | |
| 34 | C-3 | NORTH HERO | | NORTH HERO | ■ | | ■ | ■ | ■ | ◢ | ◢ | | X | ■ | | | | |
| 35 | F-13 | OKEMO | | LUDLOW | | | | | | | | | | | ■ | | ■ | |
| 36 | G-12 | QUECHEE | | WHITE RIVER JCT. | ■ | ■ | ■ | | ■ | ◢ | | | | ■ | | | ■ | |
| 37 | D-3 | ST. ALBANS | | ST. ALBANS BAY | ■ | ■ | | | | | ■ | ■ | ■ | ■ | | ■ | | |
| 38 | D-13 | ST. CATHERINE | | POULTNEY | ■ | ■ | ■ | ■ | ■ | ◢ | ■ | ■ | X | ■ | | ■ | | |
| 39 | C-5 | SAND BAR | | MILTON | ■ | ■ | | | | | ■ | ■ | X | ■ | | ■ | | |
| 40 | G-11 | SILVER LAKE | | BARNARD | ■ | ■ | ■ | | ■ | ◢ | ■ | ■ | X | ■ | | ■ | | |
| 41 | H-10 | THETFORD HILL | | THETFORD | ■ | ■ | ■ | | ■ | | | | | | | | ■ | |
| 42 | F-16 | TOWNSHEND | | NEWFANE | ■ | ■ | ■ | | ■ | | | ■ | | | | | ■ | |
| 43 | G-13 | WILGUS | | ASCUTNEY | ■ | ■ | ■ | | ■ | ◢ | | | | ■ | | | ■ | |
| 44 | D-17 | WOODFORD | | WOODFORD | ■ | ■ | ■ | ■ | ■ | ◢ | ◢ | | X | ■ | | | | |
| 45 | E-13 | BIG BRANCH | | U. S. FOREST SERVICE MANCHESTER CTR. | | ■ | | | | | | | | ■ | | | | GREEN MOUNTAIN NATIONAL FOREST |
| 46 | E-10 | BRANDON BROOK | | U. S. FOREST SERVICE ROCHESTER | | ■ | | | | | | | | ■ | | | | |
| 47 | E-10 | CHITTENDEN BROOK | | U. S. FOREST SERVICE ROCHESTER | | | ■ | | ■ | | | | | ■ | | | ■ | |
| 48 | E-14 | GREENDALE | | U. S. FOREST SERVICE MANCHESTER | | ■ | ■ | | | | | | | ■ | | | | |
| 49 | E-14 | HAPGOOD | | U. S. FOREST SERVICE MANCHESTER | ■ | ■ | ■ | | | | ■ | ■ | ■ | ■ | | | ■ | |
| 50 | D-10 | MOOSALAMOO | | U. S. FOREST SERVICE MIDDLEBURY | | | ■ | | ■ | | | | | ■ | | | | |
| 51 | D-17 | RED MILL BROOK | | U. S. FOREST SERVICE MANCHESTER CTR. | | | ■ | | ■ | | | | | ■ | | | | |
| 52 | E-9 | ROBERT FROST WAYSIDE | | U. S. FOREST SERVICE MIDDLEBURY | | ■ | | | | | | | | ■ | | | | |
| 53 | E-9 | TEXAS FALLS | | U. S. FOREST SERVICE ROCHESTER | | ■ | | | | | | | | ■ | | | ■ | |
| 54 | E-13 | WHITE ROCKS | | U. S. FOREST SERVICE MANCHESTER | | ■ | | | | | | | | ■ | | | ■ | |
| 55 | F-15 | BALL MTN. DAM | | TOWNSHEND | ■ | ■ | | | | | ■ | ■ | ■ | ■ | | | | DAM SITES |
| 56 | G-14 | NORTH SPRINGFIELD DAM | | SPRINGFIELD | ■ | ■ | | | | | | | | ■ | | | | |
| 57 | H-12 | NORTH HARTLAND DAM | | QUECHEE | ■ | ■ | ■ | | ■ | ◢ | | | X | ■ | | | ■ | |
| 58 | G-13 | STOUGHTON POND | | PERKINSVILLE | ■ | ■ | | | | | ■ | ■ | ■ | ■ | | | | |
| 59 | F-16 | TOWNSHEND DAM | | TOWNSHEND | ■ | ■ | | | | | ■ | ■ | ■ | ■ | | | ■ | |
| 60 | H-10 | UNION VILLAGE DAM | | UNION VILLAGE | ■ | ■ | | | | | ■ | | | ■ | | | ■ | |
| 61 | G–7 | WRIGHTSVILLE DAM | | MIDDLESEX | | ■ | | | | | | ■ | ■ | | | | | |

## PRIVATELY OWNED CAMPGROUNDS

| TOWN | CAMP | MAP LOC. |
|---|---|---|
| Alburg | Aqua-Terra Travelers Resort | C-2 |
| Andover | Horseshoe Acres | F-14 |
| Arlington | Camping on the Battenkill | D-15 |
| Arlington | Howell's Campsites | D-15 |
| Ascutney | Running Bear | G-13 |
| Barnard | Silver Lake Camping Area | F-11 |
| Bellows Falls | Deer Ridge Camping Area | G-15 |
| Bloomfield | Bear Mountain Campground | K-4 |
| Braintree | Mobile Acres Recreational Campground | F-10 |
| Brandon | Lem's Campers Colony | D-10 |
| Brandon | Smoke Rise Family Camping Resort | D-10 |
| Bristol | Elephant Mountain | D-8 |
| Bristol | Maple Hill | D-8 |
| Bristol | River Haven | D-8 |
| Bristol | Winona Rec. Area | D-8 |
| Cavendish | Caton Place | G-13 |
| Chester Depot | Hidden Valley Campground | G-14 |
| Chimney Point | Sweeney's Ten Acres | C-8 |
| Concord | Rustic Haven Campground | J-6 |
| Derby | Char-Bo-Campground | I-3 |
| East Montpelier | Green Valley Trailer Park | G-7 |
| East Ryegate | Phil's Camping Ground | I-8 |
| Eden Mills | Lakeview Camping Area | G-4 |
| Gaysville | White River Valley Camping Area | F-11 |
| Grafton | Heritage Acres Campground | F-15 |
| Grand Isle | Silent Cedars | C-4 |
| Graniteville | Sonny's Tenting Area | G-8 |
| Halifax | Moss Hollow Campground | F-18 |
| Hardwick | Idle Hours Camping Area | H-6 |
| Hinesburg | Lake Sunset Campers Center | D-7 |
| Hubbardton | Big "D" Campgrounds | D-11 |
| Hubbardton | Bird's Beach and Campground | D-11 |
| Hubbardton | Shiresville Camping Park | D-11 |
| Huntington | Farmer in the Dell | E-7 |
| Island Pond | Lakeside Camping Area | J-3 |
| Leicester | Ann Story Campground | D-10 |
| Lowell | Hazen's Notch Campground | G-4 |
| Ludlow | Hide-Away Camping Ground | F-13 |
| Malletts Bay | Lone Pine Campsites, Inc. | D-5 |
| Marshfield | Spooner's Trailer Park | G-7 |
| Mendon | Tall Timber Camping Area | E-11 |
| Milton | Lamoille River Camp | D-5 |
| Newbury | Meadowview Campground | I-9 |
| New Haven | River's Bend Camp Sites | D-8 |
| Newport | Lake Memphremagog Park | H-3 |
| N. Clarendon | Iroquois Land Family Camping | E-12 |
| Perkinsville | Crown Point Camping Area | G-13 |
| Pittsford | Alpine Anchor | D-11 |
| Plainfield | Onion River Camping Area | G-7 |
| Plymouth Union | Old Sugar House Campground | F-12 |
| Plymouth Union | The Plymouth Village | F-12 |
| Proctorsville | Meadow Brook Farm | F-13 |
| Putney | Brattleboro North K.O.A. | G-16 |
| Randolph Center | Lake Champagne | G-10 |
| Rochester | Mountain Trails | F-10 |
| Rydgate | Pleasant Valley Camping | I-8 |
| St. Johnsbury | Berryman's Campground | I-6 |
| Salisbury | Lake Dunmore Kampersville | D-10 |
| South Alburg | Palmers Sand Beaches Tent and Trailer | C-3 |
| South Hero | Camp Skyland | C-5 |
| South Hero | Cedar Ridge K.O.A. | C-5 |
| South Royalton | Westland's Campground | G-10 |
| So. Wallingford | Tuckaway Travel Trailer Park | E-13 |
| Stowe | Gold Brook Camping | F-6 |
| Swanton | Campbells Bay | D-2 |
| Swanton | Denise's Tent and Trailer Park | D-3 |
| Townshend | Bald Mt. Camping Area | F-16 |
| Townshend | Camperama RV Park and Campgrounds | F-16 |
| Vernon | Stony Acres Campground | G-18 |
| Victory | Henderson's Camping in the Hills | J-6 |
| West Barnet | Karl's Tent and Trailer Camping | I-7 |
| W. Brattleboro | Vermont Traveler, Inc. | G-17 |
| West Burke | Burke Hollow Family Campgrounds | J-5 |
| West Burke | The Burning Bush | J-5 |
| Williamstown | Limehurst Pond | G-8 |
| Williston | Pinecrest Camping Area | D-6 |

Montpelier, VDA

Atop the Green Mountains, VDA



East Poultney, Clyde Smith

For much of her 159 mile length, Vermont nestles serenely between the Connecticut River to the East and Lake Champlain to the West. But her soft wooded hills and rolling farmlands can be deceiving, for Vermont has strength.

And nowhere is that strength better exemplified than in the Green Mountain Range. Forming a virtually unbroken mountainous spine from Canada in the North to the Massachusetts border, the Green Mountains have become a winter and summer playground for travelers and native Vermonters alike. It is truly the backbone of Vermont.

Other lesser mountain ridges and monadnocks cover the length and breadth of America's 48th most populous state. Indeed, one quickly realizes that Vermont's charm and enduring magnetism is the happy result of her largely unsettled landscape, like a green jewel in the Atlantic Seaboard's crowded megalopolis.

In recent years, Vermonters have become aware of the importance of her natural beauty; not only as a major asset to the tourist industry, but as the supportive foundation to "the good life". Vermont is the first state to enact specific regulations controlling off-premise roadside advertising and it leads the country in forward-thinking environmental protection legislation.

There is much to be protected.

Nowhere in the world does Mother Nature's changing of the seasons arrive with more enthusiasm than in Vermont. Four times each year, the whirl of weather and new activities turns the minds and hearts of young and old.

There are museums here, and art galleries, theaters, antique shops, movies and even a state symphony orchestra. But Vermont is really an outdoor state. Outdoors for things to see — outdoors for things to do.

Glen Ellen, Tony Egan

In spring, the landscape is all pale fuchsia and lavendar buds; there's fishing and late spring skiing and early planting and robins — the air smells clean and good. It's maple sap, syrup, sugar time.

Summer is unbelievably green — cool nights, warm days, hiking, camping, picnicking, riding, sailing, soaring, sightseeing and luxurious swimming pools and boyhood valley-stream rock ledge swimming holes.

The fall foliage, a riot of colors — background for a photographer's paradise. Hunting season, church bazaars, harvest suppers and pick-your-own apples. Cider fresh from the press.

Snow comes early but the skiers, snowshoers, snowmobilers, ski tourers, sledders and toboganners are happy. Moonlight in Vermont is best on a new-fallen blanket of white.

Each season is so separate and distinct in Vermont, it's almost like being in four different countries. All are beautiful, all have much to offer and all share common boundaries, but to step into a new season opens up a new world of customs, attitudes and opportunities.

No wonder Vermont is known throughout the world. No wonder Vermont is everyone's second home.

Maple Sugaring, Cambridge, VDA



Townshend, VDA



Woodbury Lake, VDA



Brookfield, Pauline Craig



## ART GALLERIES and SUMMER THEATRES IN VERMONT

**Sculpture on the Highways.** As a result of two international sculpture symposiums held in the Green Mountain State, one in 1968 — the other in 1971, eighteen marble and concrete sculptures have been placed on Vermont's Interstate Highway system. Strategically located in rest areas, the monumental constructions are found from the Massachusetts to the Canadian borders on I-91 and I-89.

### ART GALLERIES

**NAME and LOCATION**

Athenaeum, St. Johnsbury
Bennington Gallery, Bennington
Bundy Art Gallery, Waitsfield
Chaffee Art Gallery, Rutland
Charlotte Store*House Gallery, Charlotte
Chester Art Guild, Chester Depot
Deeley Gallery, Manchester
Dorset Library–McIntyre Gallery, Dorset
Dover Art Gallery, West Dover
Four Winds Gallery, Ferrisburg
Gallery 2, Waitsfield
Gallery 2, Woodstock
Grist Mill Gallery, Felchville (Reading P.O.)
Johnson Gallery, Middlebury
Marlboro Center Gallery, Marlboro
R. H. Fleming Museum, Burlington
Shelburne Museum, Shelburne
Southern Vermont Art Center, Manchester
Southern Vermont Art Gallery, Manchester Ctr.
Springfield Art Center, Springfield
Studio on the Hill, Weston
West Corner Gallery, Grafton
Weston Bowl Mill, Weston
Wood Art Gallery, Montpelier
Wright Gallery, Stowe

### SUMMER THEATRES

**NAME and LOCATION**

Bradford Repertory Theatre, Bradford
Caravan Theatre, Dorset
Castleton State Summer Theatre, Castleton
Champlain Shakespeare Festival, Burlington
Lamoille Cty. Players, Hyde Park
Marlboro Theatre Co., Marlboro
Stowe Playhouse, Stowe
The Valley Playhouse, Warren
Trinity College Playhouse, Burlington
Weston Playhouse, Weston

*For further information: Vermont Council on the Arts, Inc., 131 State Street, Montpelier, Vt. 05602*

## HIGHWAY DIRECTIONAL SIGN SYMBOLS

Vermont's Travel Information Council, a citizen policy-making board in State government, is removing all off-premise outdoor advertising signs from Vermont's highways. This effort to maintain the natural beauty of Vermont is most complete in the southeast corner of the State. In this area, businesses have erected small individual directional signs as well as plaques on unmanned community "travel information" plazas.

Locations of many of these businesses may be found by locating their assigned numbers on regional maps provided in the large State guidebook which will be available during 1972 at staffed information booths operated by the State and local chambers of commerce. Some of the more common sign symbols appear below:

## VERMONT MUSEUMS

**Bellows Falls** — Steamtown, U.S.A. Steam Train Museum. Steam locomotives, cabooses, turntable, water tower, steam tractors and rollers, slide show, movie, models. Railroad tours of Vermont countryside. Museum: May-Oct., daily & holidays, 9:30 a.m.-5 p.m. Adm. $2; children 5-12, $1.25; under 5, free. Train fares, $2.50; children 5-12, $1.25 under 5, free.

**Bennington** — The Bennington Museum, West Main St. Oldest Stars & Stripes flag, American glass, Bennington pottery, costumes, over 80 Grandma Moses paintings, furniture, military relics. Summer, 9 a.m.-6 p.m.; winter, 9:30 a.m.-4:30 p.m. Closed Dec., Jan., Feb. Adm. $1.00, children under 18 with parents, free. Group rates. 802 442-2180.

**Brownington** — The Old Stone House, off U.S. 5. Restored in 1916; exhibits — farm implements, clothing, tools, furniture, war equipment. Open May 15-Oct. 15, daily 10 a.m.-4 p.m. Adm. $1.00.

**Burlington** — Fleming Museum, Colchester Ave. UVM Art Museum. Early American, Primitive, Ancient, Oriental and Contemporary Art. Changing exhibitions. Open Mon.-Fri., 9 a.m.-4:45 p.m.; Sat., 9 a.m.-3 p.m.; Sun., 2-5 p.m. Free.

**Calais** — Kent Museum and Country Craft Shop, Kents Corner. 1837 tavern. Late 19th century furnishings. Art works by J. F. Gilman. Early tools, weaving, spinning tools, antique operating loom. Staffed by older citizens familiar with local history. Open 12 a.m.-5 p.m. Tues. thru Sun. (closed Mondays), July 4th-Labor Day; Sun., Labor Day — Fall Foliage Festival. Free.

**Fairlee** — Walker Museum, U.S. 5 in village. Persian Bazaar, Japanese Room, armor jungle, pre-Columbian artifacts, religious art works and statues. Various cult objects. Americana: operating loom, dye room, early kitchen utensils, early farm tools, blacksmithing, wagons. Open daily 10 a.m.-5 p.m., July-Labor Day, by appointment at other times. Library and Studio. Adm. 50¢, children 25¢.

**Felchville** — Reading Historical Society Museum, Main St. Music, tools, genealogies, 18th and 19th century items. May 1-Nov., 2-5 p.m., 7-9 p.m. Wednesdays. Other hours by appointment. Tel. 802 484-7286. Free.

**Ferrisburg** — "Rokeby," home of Rowland E. Robinson, writer of Vermont folk lore, U.S. 7. Collections of Vermont and family history from 1789. House became station on "Underground R.R." during Civil War. Open daily, 9 a.m.-5 p.m., May 15-Oct. 15. Adm. $1.00.

**Manchester** — Southern Vermont Art Center, off West Rd. Exhibitions of both local and nationally known painters, sculptors. Concerts July & August. Films. Summer art classes. Daily June-mid. Oct., 10 a.m.-5 p.m., closed Monday. Adm. 50¢. Children under 12 free. Tuesdays free.

**Marlboro** — Luman Nelson Museum of New England Wildlife. Native birds and animals; birds mounted in natural surroundings. Interesting collection of N. American animal hooves. Open daily. Located on Rt. #9–Hogback Mt. Adm. adults 50¢, children 25¢.

**Middlebury** — The Sheldon Museum, in village. 19th century restored home containing portraits and imprints, local memorabilia, child's room, early kitchen, blacksmith shop. Much data on early Vermont history. Open summer except Sun., 10 a.m.-5 p.m.; in winter, Tues.-Thurs. afternoons. Adm. $1.00, children 50¢.

**Montpelier** — Vermont Historical Society Museum, first floor of new Pavilion. Vermontiana displays in history and other subjects. Open daily, 8:00 a.m.-4:30 p.m. except Sat., Sun., holidays. Free.

**Montpelier** — Wood Art Gallery, 135 Main St. Paintings by famous 19th century artist Thomas Waterman Wood as well as changing exhibits of contemporary art. Open year 'round, Tues.-Fri., 2-5 p.m., 7-8 p.m. Free.

**Northfield** — Norwich University Museum, on Campus. Exhibits: military mementos, cadet military uniforms (1830-1890); military weapons; Admiral George Dewey, trophies, pilot wheel, shells and ensign from flagship–*Olympia;* old globes. Open Mon.-Fri., 8 a.m.-4 p.m.; Sat., 8 a.m.-12 during regular school session. June thru Aug., Sat. and Sun. only, 1-5 p.m.; by appointment during week. Inquire at Jackman Hall. Free.

**St. Johnsbury** — Athenaeum, Art Gallery and Library. 19th century paintings, art. Open daily except Sun., 10 a.m.-5 p.m.; Mon., Wed., Fri. to 9 p.m. Free.

**St. Johnsbury** — Fairbanks Museum of Natural Science, Main St., U.S. 5. Birds, mammals, insects, minerals, fossils, shells. Ethnic material from Africa, Oceania, the Orient, the Americas. Hall of Physical Science (push-button exhibits). Planetarium (adm. 50¢) every Sat., 2:30 p.m. Museum hours: All year — daily, 9 a.m.-4:30 p.m.; Sundays, 1 p.m.-5 p.m.

**St. Johnsbury** — Maple Grove Maple Museum, 167 Portland Street. Maple sugarmaking equipment, ancient and modern. Film. June 10-Oct. 15, Mon.-Fri., 8 a.m.-5 p.m.; Sat., Sun., holidays, 9 a.m.-5 p.m. Guided tours of Maple Grove Candy Kitchens, Mon.-Fri., 8 a.m.-11:45 a.m. and 1 p.m.-4:45 p.m. year 'round. Free.

**Shaftsbury** — Topping Tavern Museum, East Road. 18th century stagecoach tavern, outbuildings, gardens, pond, magnificent views of Green Mountains. Former summer home of the Earl and Countess of Gosford. Open daily except Mon., May 1-Oct. 31, 10-5; Sun., 1-5. By appointment Nov. 1-April 30. Adm. adults 75¢, children under 18 with parents, free. Group rates. 802 442-5225.

**Shelburne** — Shelburne Museum, U.S. 7 in village. Outdoor museum, 45 acres, 35 early American buildings, covered bridge, sidewheel steamer *Ticonderoga*, early Vermont steam train. American and European paintings. Authentic houses contain antiques, tools, folk art, dolls, horse-drawn vehicles, decoys, glass, china collected by the late Mrs. J. Watson Webb. Open daily, 9 a.m.-5 p.m., May 15-Oct. 15. Adm. adults $3.50, students $1.50; second consecutive visit, adults $1.50, students free. Group rates. (Dates & rates–1972)

**Stowe** — Historical Society Museum, Memorial Bldg., Main St. Stowe historic items. Winter, Mon.-Sat., 2-5 p.m.; summer, Mon.-Fri., 2-5 p.m. Closed holidays. Free.

**Vergennes** — Bixby Library Museum, 258 Main St. Collections of local historical material. Extensive cup plate, stamp, cover and shell collections. Large Indian artifact exhibit. A statue by Margaret Foley. Yearly summer art exhibit. Open daily except Sun. & holidays during library hours. Closed Sat. in summer.

**Weston** — Farrar-Mansur House, on Common. 1797 tavern a unique memorial to the town's early settlers. Original house furnishings, tools and toys, clothing, guns, books and records. Guided tours, Memorial Day to Columbus Day, Tues. thru Sun., 1-5 p.m. except Sat., 10 a.m.-5 p.m. Adm. adults 50¢, children under 12, 10¢.

**Windsor** — American Precision Museum, 196 Main St. Exhibits on industrial revolution and machine tool industry from 19th century to present. Building designated as National Historic Site, open May 30-Oct. 12 daily, 12-5 p.m. Adm.

**Woodstock** — Dana House, 26 Elm St. Exhibits of silver, costumes, furniture, textiles, tools, early newspapers, portraits, Old Woodstock photos, books, children's toys. May 30-Oct. 30 daily, 10 a.m.-5 p.m.; Sun., 2-5:30 p.m. Other times by appointment. Adm. adults 50¢, children 25¢. 802 457-1822.

*(Dates and Prices Subject To Change)*

Many of Vermont's communities have very active historical societies and in some cases