OFFICIAL STATE SYMBOLS

State Flower
Red Clover

State Tree
Sugar Maple

State Bird
Hermit Thrush

State Animal
Morgan Horse

Published by the Vermont Department of Highways and the Agency of Development & Community Affairs, Montpelier, Vermont 05602.

Vermont

REGIONAL OFFICES

Vermont Development Agency
Info.Travel Division
Montpelier, Vermont 05602
Tel. 802/223-2311, Ext. 372

•

Vermont Information Center
Laurentien Hotel
Montreal, P.Q. CANADA Tel. 514/861-0195

•

Vermont Information Center
1268 Ave. of the Americas
New York, New York 10020
Tel. 212/265-5814

•

Vermont Information Center
Interstate 91
Guilford, Vermont
Tel. 802/254-4593

•

Vermont Information Center
Interstate 89
Highgate Springs, Vermont 05460
Tel. 802/868-7861

•

For information while traveling in Vermont: 22 official information booths throughout the state are open late June-Sept.

Cover: Green River, VDA

Vermont
1972 Official Highway Map

HISTORIC PLACES*

Bennington
The Bennington Battle Monument, Vt. 9, in village. Built in 1891 in commemoration of the attack launched from there by General John Stark of the American Colonial Army against troops of General Burgoyne during the Revolutionary War. The battle, which took place on August 16, 1777, was fought south of Bennington in what is now New York State. The monument, a 306 ft. stone monolith, is open to the public daily, March 20–Dec. 1. Admission. State owned.

Burlington
General Ethan Allen Burial Place, Colchester Avenue. The mortal remains of Vermont's noted statesman, philosopher, writer, and soldier lie in this cemetery beneath the marble statue. Born 1738 — Died 1789. Battery Park, in city. Scene of abortive British naval attack on American fortifications during War of 1812. Attack took place August 3, 1813.

East Hubbardton
The Hubbardton Battlefield and Museum, 7 miles off U.S. 4. New Visitors Reception Center and Museum building under construction. Exhibits and audio-visual programs will depict the only battle fought on Vermont soil during the American Revolution, July 7, 1777. Open late May-mid Oct. State owned.

Fairfield
President Chester A. Arthur Birthplace, off Vt. 36 or 108. The house, a reproduction of the original, was dedicated in 1954 by the Vermont Board of Historic Sites. A 5-acre park and panoramic views of the surrounding countryside make it one of the most scenic spots in this part of Vermont. Open June to September inclusive. State owned. Admission.

Grand Isle
The Hyde Log Cabin, U. S. 2. Built in 1783, this structure is considered the oldest log cabin in the U. S. still standing in its original condition. Open July 4–Labor Day, daily, 10:30–5. Donations. State owned.

Isle La Motte
Shrine of Ste. Anne, on West Shore Rd. Roman Catholic shrine now occupies site of Vermont's first white settlement, Fort Ste. Anne, built in 1666. Jesuit priests erected first chapel and celebrated first Mass here.

Killington
In 1763 on the summit of Mt. Killington, Rev. Samuel Peters claimed he christened the Wilderness with the name "Verd-mont." Most historians give credit to Dr. Thomas Young's letter "to the inhabitants of Vermont," sent to Windsor in 1777.

Montpelier
State House, on State Street. Present structure dedicated in 1859. It is noted for its beautiful Doric exterior, massive granite columns and Corinthian interior. The 14 carat gold leaf dome with the statue of "Ceres", Greek goddess of agriculture atop, can be seen by visitors entering the Capital from all directions. Open year 'round: July 1–Labor Day, seven days a week; after Labor Day–June 30, Mon.–Fri. State owned.

Plymouth Notch
President Coolidge Homestead. It was here that Vice-President Calvin Coolidge was administered the oath of office of President of the United States by his father — a Vermont Notary Public — in the early hours of the morning of Aug. 3, 1923. Open late May to mid-October, weekdays and Sundays. Admission. Homestead is a registered National Historic Landmark. State owned.

Royalton
Joseph Smith Monument, Vt. 14, east of village. Monument marks the birthplace of the great Mormon prophet and leader, born December 23, 1805. The polished granite shaft, standing 38½ feet tall, is considered the world's largest.

Springfield
The Eureka Schoolhouse, located on U. S. Route 11, between Springfield and Exit 7 of Interstate 91. Built in 1785, it is the oldest schoolhouse in Vermont and was in continuous use from its construction to 1900. Restored in 1968, it is open to the public from late May to mid-October. State owned.

Strafford
Justin Smith Morrill Homestead, south of common in village. Historic home of U.S. Senator Morrill, father of Acts establishing Land Grant Colleges. House constructed 1848-51. Registered National Historic Landmark. Open June 1–Mid-September 15, daily except Mon., 1-4 p.m. State owned.

Townshend
The Scott Covered Bridge over the West River, Vt. 30. The longest single span bridge of its type in the state. Built in 1870. Length, 165.7 ft. State owned.

Whitingham
Brigham Young Birthplace, Vt. 8, in village. Granite monument, 14 ft. high, marks birthplace of famous Mormon leader. June 1, 1801. Led Mormons from Illinois to Utah, founded Salt Lake City, 1847.

Windsor
Old Constitution House, U. S. 5, in the town. "The Birthplace of Vermont." In this former tavern, on July 8, 1777, representatives of the New Hampshire Grants adopted the first Constitution of the "Free and Independent Republic of Vermont." Open daily, June to mid-October. Donations. State owned.

Wolcott
The Wolcott Covered Railroad Bridge, located on U. S. Route 15, approximately two miles east of Wolcott Village. This bridge is the last railroad covered bridge still in regular use in Vermont and one of a very few left in the United States.

*NOTE: For a complete guide to Vermont's official state historic sites, write: Vermont Division of Historic Sites, Montpelier, Vermont 05602

(Dates and Prices Subject To Change)

STATE PARKS AND FORESTS

Vermont has 34 State Forests and 38 State Parks, totaling 118,922 acres. Recreational facilities in both forests and parks are administered by the Division of Parks. The Division operates 37 campgrounds containing approximately 2,100 individual campsites, and 13 major state beaches with public bathhouses. Approximately 4,000 acres in the State Forests are devoted primarily to skiing and are leased to private operators. Some of these ski areas, located at least in part on state forest land, are Stowe, Killington, Burke and Okemo. All forests and parks, except game refuges, and where close to human concentrations, are open to hunting after October 15th. Many of the forests and parks have hiking trails.

FEES*

CAMPING:

Class A Tent-site. $3.50 minimum per day. $1.75 per adult per day.
Class A Lean-to. $4.50 minimum per day. $2.25 per adult per day.
Class B Tent-site. $3.00 minimum per day. $1.50 per adult per day.
Class B Lean-to. $4.00 minimum per day.

No charge for children under 18 in a family group. Youth groups in family campgrounds pay minimum fee plus additional individual charge when there are more than five persons on a site.

DAY USE:

Class A Areas. 50¢ per person 14 or older.
Class B Areas. 25¢ per person 14 or older.
*Subject to change

CAMPING

All campgrounds have a resident manager, drinking water and flush toilets. An individual campsite includes a level tent space, fireplace and table. All sites will accommodate a tent and most all sites will accommodate a travel trailer, but there are no special hookups for utilities in any of the campgrounds. However, most campgrounds have a sanitary station for use by self-contained camper vehicles. Some of the campgrounds have Green Mountain lean-tos, which are roofed shelters closed on three sides and fully open on the fourth. They have a 10' x 13' wooden floor about 15 inches above the ground and will accommodate up to five persons. For information regarding camping in Vermont State Parks and Forests, write: Agency of Environmental Conservation, Department of Forests and Parks, Division of Parks, Montpelier, Vermont 05602, or the individual areas listed below from May 1 to October 15.

GENERAL INFORMATION

All summer areas open Friday preceding Memorial Day. Swimming areas close after Labor Day. Other areas close after Columbus Day. Day use areas are open 10:00 A.M. to 9:00 P.M. After Labor Day, the areas close at 5:00 P.M.

Fires can be built only in fireplaces or designated areas. Fuelwood is furnished in campgrounds.

Trees, plants and flowers cannot be cut, lifted or picked.

All dogs must have rabies vaccination, and owners will be requested to show evidence of valid vaccination. All pets to be kept on leash. All pets prohibited in swimming areas.

Vermont also has 241,000 acres of Green Mountain National Forest land administered by the U.S. Forest Service. For further information, write: Forest Supervisor, Green Mountain National Forest, 151 West Street, Rutland, Vermont 05701.

PUBLIC RECREATION AREAS

■ · · · · FACILITIES AVAILABLE
X · · · · BOATING AND BOAT RENTALS
▲ · · · · FOR CAMPERS ONLY

NO. ON MAP	MAP LOC.	AREA	P.O. ADDRESS	MAGAZINE	FISHERING	TRIGHTS	HANDICAP	TRAILER SITES	BOAT RENTALS	SWIMMING	MAGNIFICENT	BOATING	FISHING	DRINKING WATER	CAMPGROUNDS	PICNIC TABLES	
1	F-9	ALLIS	RANDOLPH	■	■	■	■	■					■				STATE PARKS & FORESTS
2	G-13	ASCUTNEY	WINDSOR	■	■	■	■	■	▲					■		■	
3	C-11	BOMOSEEN (LAKE BOMOSEEN)	FAIR HAVEN	■	■	■		■	▲	■	■	X	X			■	
4	C-11	BOMOSEEN (HALF MOON POND)	FAIR HAVEN	■		■	■	■	▲	■		■	▲				
5	D-10	BRANBURY	BRANDON	■	■	■		■	▲	■	■	X	■			■	
6	J-4	BRIGHTON	ISLAND POND	■	■	■	■	■	▲	■	■	X	X		■	■	
7	D-4	BURTON ISLAND	ST. ALBANS BAY	■	■	■			▲	■		X	■				
8	C-8	BUTTON BAY	VERGENNES	■	■	■		■	▲	▲		X	■			■	
9	E-2	CARMI	ENOSBURG FALLS	■	■	■		■	▲	■	■	X	■			■	
10	F-12	COOLIDGE (KILLINGTON)	KILLINGTON	■	■	■		■	▲	▲						■	■
11	F-12	COOLIDGE (PINNEY HOLLOW)	BRIDGEWATER CORS.	■	■	■	■	■	▲	▲				■		■	■
12	I-4	CRYSTAL LAKE	BARTON	■	■					■	■	■	■			■	
13	C-9	D. A. R.	VERGENNES	■	■	■	■	■	▲	▲		■	■			■	
14	J-5	DARLING	EAST BURKE	■	■										■		
15	G-17	DUTTON PINES	BRATTLEBORO	■	■												
16	G-5	ELMORE	ELMORE	■	■	■	■	■	▲	■	■	X	■		■	■	
17	D-14	EMERALD LAKE	EAST DORSET	■	■	■	■	■	▲	■	■	X	■		■	■	
18	G-17	FORT DUMMER	BRATTLEBORO	■		■	■	■	▲								
19	E-11	GIFFORD WOODS	KILLINGTON	■	■	■	■	■	▲					■		■	
20	C-4	GRAND ISLE	GRAND ISLE	■		■	■	■	▲	▲		X	■			■	
21	H-7	GROTON (BIG DEER)	MARSHFIELD	■		■				■	■	X	■		■		
22	H-7	GROTON (NEW DISCOVERY)	MARSHFIELD	■	■	■	■	■	▲					■		■	
23	H-7	GROTON (RICKER)	MARSHFIELD	■	■	■	■	■	▲	▲		X	■			■	
24	H-7	GROTON (STILLWATER)	MARSHFIELD	■	■	■	■	■	▲	■		X	■				
25	F-15	JAMAICA	JAMAICA	■	■	■	■	■	▲	■						■	
26	G-3	JAY	JAY									■				■	
27	K-5	MAIDSTONE	N. STRATFORD, N. H.	■	■	■	■		▲	■	■	X	■			■	
28	F-17	MOLLY STARK	WILMINGTON	■	■	■	■	■	▲								
29	F-5	MT. MANSFIELD (JEFFERSONVILLE)	JEFFERSONVILLE													■	
30	F-6	MT. MANSFIELD (LITTLE RIVER)	WATERBURY	■		■	■	■	▲	▲		X	■			■	
31	F-5	MT. MANSFIELD (SMUGGLERS NOTCH)	STOWE	■	■	■	■	■	▲						■	■	
32	E-6	MT. MANSFIELD (UNDERHILL)	UNDERHILL	■	■	■		■									
33	C-7	MT. PHILO	N. FERRISBURG	■	■	■									■		
34	C-3	NORTH HERO	NORTH HERO		■		■	■	▲	▲		X	■				
35	F-13	OKEMO	LUDLOW											■			
36	G-12	QUECHEE	WHITE RIVER JCT.	■	■	■		■	▲					■		■	
37	D-3	ST. ALBANS	ST. ALBANS BAY	■	■	■				■	■	■	■			■	
38	D-13	ST. CATHERINE	POULTNEY	■	■	■	■	■	▲	■	■	X	■			■	
39	C-5	SAND BAR	MILTON	■	■	■				■	■	X	■			■	
40	G-11	SILVER LAKE	BARNARD	■	■	■		■	▲	■	■	X	■			■	
41	H-10	THETFORD HILL	THETFORD	■	■	■											
42	F-16	TOWNSHEND	NEWFANE	■	■	■	■	■	▲								
43	G-13	WILGUS	ASCUTNEY	■	■	■		■	▲					■		■	
44	D-17	WOODFORD	WOODFORD	■	■	■	■	■	▲			X	■				
45	E-13	BIG BRANCH	U. S. FOREST SERVICE MANCHESTER CTR.		■									■			GREEN MOUNTAIN NATIONAL FOREST
46	E-10	BRANDON BROOK	U. S. FOREST SERVICE MANCHESTER		■									■			
47	E-10	CHITTENDEN BROOK	U. S. FOREST SERVICE ROCHESTER			■		■						■			
48	E-14	GREENDALE	U. S. FOREST SERVICE MANCHESTER		■									■			
49	E-14	HAPGOOD	U. S. FOREST SERVICE MANCHESTER		■					■	■	■	■			■	
50	D-10	MOOSALAMOO	U. S. FOREST SERVICE MANCHESTER CTR.		■					■				■			
51	D-17	RED MILL BROOK	U. S. FOREST SERVICE MANCHESTER CTR.							■				■			
52	E-9	ROBERT FROST WAYSIDE	U. S. FOREST SERVICE MANCHESTER		■									■			
53	E-9	TEXAS FALLS	U. S. FOREST SERVICE ROCHESTER		■											■	
54	E-13	WHITE ROCKS	U. S. FOREST SERVICE MANCHESTER		■									■		■	
55	F-15	BALL MTN. DAM	TOWNSHEND	■	■						■	■	■				DAM SITES
56	G-14	NORTH SPRINGFIELD DAM	SPRINGFIELD	■	■									■			
57	H-12	NORTH HARTLAND DAM	QUECHEE	■	■			■	▲			X		■			
58	G-13	STOUGHTON POND	PERKINSVILLE	■	■						■	■	■				
59	F-16	TOWNSHEND DAM	TOWNSHEND	■	■						■	■	■				
60	H-10	UNION VILLAGE DAM	UNION VILLAGE	■	■						■	■	■				
61	G-7	WRIGHTSVILLE DAM	MIDDLESEX	■	■									■			

PRIVATELY OWNED CAMPGROUNDS

TOWN	CAMP	MAP LOC.
Albany	Aqua-Terra Travelers Resort	C-2
Andover	Horseshoe Acres	F-14
Arlington	Camping on the Battenkill	D-13
Arlington	Howell's Campsites	D-13
Barnard	Silver Lake	F-11
Barnard	Silver Lake Camping Area	F-11
Bellows Falls	Deer Ridge Camping Area	G-15
Bellows Falls	Fairwinds Campground	G-15
Brattleboro	Mobile Acres Recreational Campground	F-16
Brandon	Lem's Campers Colony	D-10
Brandon	Smoke Rise Family Camping Resort	D-10
Bristol	Elephant Mountain	D-8
Bristol	Lincoln Gap	D-8
Bristol	River Haven	D-8
Bristol	Winona Rec. Area	D-8
Cavendish	Caton Place	G-13
Chester Depot	Hidden Valley Campground	G-14
Chittenden	Camping on the Lake	E-10
Concord	Rustic Haven Campground	I-3
Derby	Char-Bo-Campground	I-3
East Montpelier	Camping Country Park	E-7
East Rygate	Pine's Camping Ground	I-6
Essex Jct.	Lakeview Camping Area	G-2
Graniteville	White River Valley Camping Area	F-11
Grafton	Heritage Acres Campground	F-15
Grand Isle	Lake Champlain	C-2
Grantinville	Sonny's Tenting Area	G-8
Hardwick	Moss Hollow Campground	F-18
Hardwick	Idle Hours Camping Area	H-5
Hinesburg	Lake Sunset Campers Center	D-3
Hubbardton	Big "T" Campground	D-11
Hubbardton	Lake Bomoseen Campground	D-11
Hubbardton	Shoreline Camping Park	D-11
Huntington	Farmer in the Dell	C-5
Island Pond	Lakeside Camping Area	J-5
Lancaster	Happy Notch Campground	G-10
Lowell	Hide-Away Camping Ground	F-13
Malletts Bay	Lone Pine Campsites, Inc.	D-5
Marshfield	Spooner's Trailer Park	G-7
Mendon	Tall Timber Camping Area	E-11
Milton	Lamoille River Camp	D-5
Montpelier	Camping on Vermont	E-7
New Haven	Riverly Bend Camp Sites	D-6
Newport	Lake Memphremagog Park	H-2
Newport Center	Jay Peak Family Camping	H-2
Perkinsville	Crown Point Camping Area	G-13
Pittsford	Alpine Anchor	D-11
Plainfield	Green Mountain Camping Area	F-17
Plymouth Union	Okemo Mountain Campground	G-12
Plymouth Union	The Plymouth Village	G-12
Proctorsville	Meadow Brook Farm	F-13
Putney	Brattleboro North K.O.A.	G-16
Randolph Center	Mountain Top	F-10
Rochester	Lincoln Gap	F-10
St. Johnsbury	Pleasant Valley Camping	I-3
Salisbury	Berryman's Campground	D-10
Shaftsbury	Lake Dunmore Kampersville	D-10
Shelburne	Shelburne Farms Park and Beach	C-3
South Hero	Camp Skyland	C-3
South Hero	Cedar Ridge K.O.A.	C-5
South Royalton	Westland's Campground	G-10
So. Wallingford	Tuckaway Travel Trailer Park	F-13
Swanton	Camping Canada	C-1
Swanton	Campbells Bay	C-1
Swanton	Denise's Tent and Trailer Park	D-3
Townshend	Lake Dalton Camping Area	F-16
Townshend	Camparama RV Park and Campgrounds	F-16
Vernon	Stony Acres Campground	J-5
Victory	Henderson's Camping in the Hills	J-6
West Barnet	Kari's Tent and Trailer Camping	G-7
West Brattleboro	Green River Park	F-16
West Rutland	Burke Hollow Family Campgrounds	D-9
West Burke	The Burning Bush	J-7
Williamstown	Lineburrett Pond	G-9
Williston	Pinecrest Camping Area	D-6



Montpelier, VDA



Atop the Green Mountains, VDA

East Poultney, Clyde Smith

For much of her 159 mile length, Vermont nestles serenely between the Connecticut River to the East and Lake Champlain to the West. But her soft wooded hills and rolling farmlands can be deceiving, for Vermont has strength.

And nowhere is that strength better exemplified than in the Green Mountain Range. Forming a virtually unbroken mountainous spine from Canada in the North to the Massachusetts border, the Green Mountains have become a winter and summer playground for travelers and native Vermonters alike. It is truly the backbone of Vermont.

Other lesser mountain ridges and monadnocks cover the length and breadth of America's 48th most populous state. Indeed, one quickly realizes that Vermont's charm and enduring magnetism is the happy result of her largely unsettled landscape, like a green jewel in the Atlantic Seaboard's crowded megalopolis.

In recent years, Vermonters have become aware of the importance of her natural beauty; not only as a major asset to the tourist industry, but as the supportive foundation to "the good life". Vermont is the first state to enact specific regulations controlling off-premise roadside advertising and it leads the country in forward-thinking environmental protection legislation.

There is much to be protected.

Nowhere in the world does Mother Nature's changing of the seasons arrive with more enthusiasm than in Vermont. Four times each year, the whirl of weather and new activities turns the minds and hearts of young and old.

There are museums here, and art galleries, theaters, antique shops, movies and even a state symphony orchestra. But Vermont is really an outdoor state. Outdoors for things to see — outdoors for things to do.

Glen Ellen, Tony Egan

In spring, the landscape is all pale fuchsia and lavendar buds; there's fishing and late spring skiing and early planting and robins — the air smells clean and good. It's maple sap, syrup, sugar time.

Summer is unbelievably green — cool nights, warm days, hiking, camping, picnicking, riding, sailing, soaring, sightseeing and luxurious swimming pools and bookish valley-stream rock ledge swimming holes.

The fall foliage, a riot of colors — background for a photographer's paradise. Hunting season, church bazaars, harvest suppers and pick-your-own apples. Cider fresh from the press.

Snow comes early but the skiers, snowshoers, snowmobilers, ski tourers, sledders and tobogganers are happy. Moonlight in Vermont is best on a new-fallen blanket of white.

Each season is so separate and distinct in Vermont, it's almost like being in four different countries. All are beautiful, all have much to offer and all share common boundaries, but to step into a new season opens up a new world of customs, attitudes and opportunities.

No wonder Vermont is known throughout the world. No wonder Vermont is everyone's second home.

Maple Sugaring, Cambridge, VDA



Townshend, VDA

Woodbury Lake, VDA



Brookfield, Pauline Craig

VERMONT MUSEUMS

Bellows Falls — Steamtown, U.S.A. Steam Train Museum. Steam locomotives, cabooses, turntable, water tower, steam tractors and rollers, slide show, movie, models. Railroad tours of Bellows Falls countryside. Museum: May-Oct., daily & holidays, 9:30 a.m.-5 p.m. Adm. $2; children 5-12, $1.25; under 5, free. Train fares, $2.50; children 5-12, $1.25; under 5, free.

Bennington — The Bennington Museum, West Main St. Oldest Stars & Stripes flag, American glass, Bennington pottery, costumes, over 80 Grandma Moses paintings, furniture, military relics. Summer, 9 a.m.-6 p.m.; winter, 9:30 a.m.-4:30 p.m. Closed Dec., Jan., Feb. Adm. $1.00, children under 18 with parents, free. Group rates. 802 442-2180.

Brownington — The Old Stone House, off U.S. 5. Restored in 1916; exhibits — farm implements, clothing, tools, furniture, war equipment. Open May 15-Oct. 15, daily 10 a.m.-4 p.m. Adm. $1.00.

Burlington — Fleming Museum, Colchester Ave. UVM Art Museum. Early American, Primitive, Ancient, Oriental and Contemporary Art. Changing exhibitions. Open Mon.-Fri., 9 a.m.-4:45 p.m.; Sat., 9 a.m.-3 p.m.; Sun., 2-5 p.m. Free.

Calais — Kent Museum and Country Craft Shop, Kents Corner. 1837 tavern. Late 19th century furnishings. Art works by J. F. Gilman. Early tools, weaving, spinning tools, antique operating loom. Staffed by older citizens familiar with local history. Open 12 a.m.-5 p.m. Tues. thru Sun. (closed Mondays), July 4th-Labor Day; Sun., Labor Day — Fall Foliage Festival. Free.

Fairlee — Walker Museum, U.S. 5 in village. Persian Bazaar, Japanese Room, armor jungle, pre-Columbian artifacts, religious art works and statues. Various cult objects. Americana: operating loom, dye room, early kitchen utensils, early farm tools, blacksmithing, wagons. Open daily 10 a.m.-5 p.m., July-Labor Day, by appointment at other times. Library and Studio. Adm. 50¢, children 25¢.

Felchville — Reading Historical Society Museum, Main St. Music, tools, genealogies, 18th and 19th century items. May 1-Oct. 15, 2-5 p.m., 7-9 p.m. Wednesdays. Other hours by appointment. Tel. 802 484-7286. Free.

Ferrisburg — "Rokeby," home of Rowland E. Robinson, writer of Vermont folk lore, U.S. 7. Collections of Vermont and family history from 1789. House became station on "Underground R.R." during Civil War. Open daily, 9 a.m.-5 p.m., May 15-Oct. 15. Adm. $1.00.

Manchester — Southern Vermont Art Center, off West Rd. Exhibitions of both local and nationally known painters, sculptors. Concerts July & August. Films. Summer art classes. Daily June-mid. Oct., 10 a.m.-5 p.m., closed Monday. Adm. 50¢. Children under 12 free. Tuesdays free.

Marlboro — Luman Nelson Museum of New England Wildlife. Native birds and animals; birds mounted in natural surroundings. Interesting collection of N.E. American animal hooves. Open daily. Located on Rt. #9 — Hogback Mt. Adm. adults 50¢, children 25¢.

Middlebury — The Sheldon Museum, in village. 19th century restored home containing portraits and imprints, local memorabilia, child's room, early kitchen, blacksmith shop. Much data on early Vermont history. Open summer except Sun., 10 a.m.-5 p.m.; in winter, Tues.-Thurs. afternoons. Adm. $1.00, children 50¢.

Montpelier — Vermont Historical Society Museum, first floor of new Pavilion, Vermontiana displays in history and other subjects. Open daily, 8:00 a.m.-4:30 p.m. except Sat., Sun., holidays. Free.

Montpelier — Wood Art Gallery, 135 Main St. Paintings by famous 19th century artist Thomas Waterman Wood as well as changing exhibits of contemporary art. Open year 'round, Tues.-Fri., 2-5 p.m., 7-8 p.m. Free.

Northfield — Norwich University Museum, on Campus. Exhibits: military mementos, cadet military uniforms (1830-1890); military weapons; Admiral George Dewey, trophies, pilot wheel, shells and ensign from flagship—*Olympia*; old globes. Open Mon.-Fri., 8 a.m.-4 p.m.; Sat., 8 a.m.-12 during regular school session. June thru Aug., Sat. and Sun. only, 1-5 p.m.; by appointment during week. Inquire at Jackman Hall. Free.

St. Johnsbury — Athenaeum, Art Gallery and Library. 19th century paintings, art. Open daily except Sun., 10 a.m.-5 p.m.; Mon., Wed., Fri. to 9 p.m. Free.

St. Johnsbury — Fairbanks Museum of Natural Science, Main St., U.S. 5. Birds, mammals, insects, minerals, fossils, shells. Ethnic material from Africa, Oceania, the Orient, the Americas. Hall of Physical Science (push-button exhibits). Planetarium (adm. 50¢) every Sat., 2:30 p.m. Museum hours: All year — daily, 9 a.m.-4:30 p.m.; Sundays, 1 p.m.-5 p.m.

St. Johnsbury — Maple Grove Maple Museum, 167 Portland Street. Maple sugarmaking equipment, ancient and modern. Film. June 10-Oct. 15, Mon.-Fri., 8 a.m.-5 p.m.; Sat., Sun., holidays, 9 a.m.-5 p.m. Guided tours of Maple Grove Candy Kitchens, Mon.-Fri., 8 a.m.-11:45 a.m. and 1 p.m.-4:45 p.m. year 'round. Free.

Shaftsbury — Topping Tavern Museum, East Road. 18th century stagecoach tavern, outbuildings, gardens, pond, magnificent views of Green Mountains. Former summer home of the Earl and Countess of Gosford. Open daily except Mon., May 1-Oct. 31, 10-5; Sun., 1-5. By appointment Nov. 1-April 30. Adm. adults 75¢, children under 18 with parents, free. Group rates. 802 442-5225.

Shelburne — Shelburne Museum, U.S. 7 in village. Outdoor museum, 45 acres, 35 early American buildings, covered bridge, sidewheel steamer *Ticonderoga*, early Vermont steam train. American and European paintings. Authentic houses contain antiques, tools, folk art, dolls, horse-drawn vehicles, decoys, glass, china collected by the late Mrs. J. Watson Webb. Open daily, 9 a.m.-5 p.m., May 15-Oct. 15. Adm. adults $3.50, students $1.50; second consecutive visit, adults $1.50, students free. Group rates. (Dates & rates—1972)

Stowe — Historical Society Museum, Memorial Bldg., Main St. Stowe historic items. Winter, Mon.-Sat., 2-5 p.m.; summer, Mon.-Fri., 2-5 p.m. Closed holidays. Free.

Vergennes — Bixby Library Museum, 258 Main St. Collections of local historical material. Extensive cup plate, stamp, cover and shell collections. Large Indian artifact exhibit. A statue by Margaret Foley. Yearly summer art exhibit. Open daily except Sun. & holidays during library hours. Closed Sat. in summer.

Weston — Farrar-Mansur House, on Common. 1797 tavern a unique memorial to the town's early settlers. Original house furnishings, tools and toys, clothing, guns, books and records. Guided tours, Memorial Day to Columbus Day, Tues. thru Sun., 1-5 p.m. except Sat., 10 a.m.-5 p.m. Adm. adults 50¢, children under 12, 10¢.

Windsor — American Precision Museum, 196 Main St. Exhibits on industrial revolution and machine tool industry from 19th century to present. Building designated as National Historic Site, open May 30-Oct. 12 daily, 12-5 p.m. Adm.

Woodstock — Dana House, 26 Elm St. Exhibits of silver, costumes, furniture, textiles, tools, early newspapers, portraits, Old Woodstock photos, books, children's toys. May 30-Oct. 30 daily, 10 a.m.-5 p.m.; Sun., 2-5:30 p.m. Other times by appointment. Adm. adults 50¢, children 25¢. 802 457-1822.

(Dates and Prices Subject To Change)

Many of Vermont's communities have very active historical societies and in some cases, a museum is maintained to exhibit local memorabilia. The majority of these small museums are only open to the public on a limited basis during the spring, summer and fall. For those interested in Vermont's early history, the following museums should prove interesting. Inquire locally for further information.

TOWN	LOCATION	OPEN
Barnet Center	Goodwillie House	By appointment
Barre	Washington & Elm Sts.	1st Thurs. every month 2:30-4:30
Bellows Falls	Old Stone Grist Mill, Main St.	July & Aug., Sat. & Sun. 2-4 p.m.
Brookfield	Marvin Newton House	July & Aug., Sun. 2:30-5 p.m.
Danville	Town Hall	Aug. 9 & by appointment
East Burke	Old School Museum	By appointment
Grafton	Village Bridge, Main St.	June-Oct., Wknds 2:30-4:30 p.m.
Newfane	Newfane	May-Nov., Sun. 2:30-5:30 p.m.
Peacham	Peacham	May-Oct. By appointment
Poultney	Old Melodeon Factory	Sunday afternoons
Shaftsbury	Rt. 7, Center Shaftsbury	Summer, Sat. 2-4 p.m.
Weathersfield	Rev. Dan Foster House	July-Sept., Wed.-Sun. 2-5 p.m.

VERMONT FISH & GAME INFORMATION**

License Fees: (All licenses listed below are available from local Town or City Clerk. Nonresidents may apply through the mail as well.)

Resident fishing	$ 2.50
Resident hunting	3.50
Resident hunting & fishing	5.00
Resident trapping	2.50
Resident bow & arrow—special season (hunting license required)	2.00
Nonresident fishing (calendar year)	6.50
Nonresident fishing (3-consecutive days)	2.50
Nonresident fishing (14-consecutive days)	4.50
Nonresident hunting	30.50
Nonresident hunting & fishing	32.50
Nonresident trapping	200.00
Nonresident bow & arrow—special season (hunting license required)	5.00
*Nonresident small game	10.50

** All game except deer and bear*

HUNTING REGULATIONS

Deer

Bow & Arrow Season — Begins second Saturday in October, 7 A.M.-6 P.M., D.S.T., for 16 consecutive days (either sex deer may be taken). Special license required.

Regular Season — Begins second Saturday in November, 6 A.M.-5 P.M., E.S.T., for 16 consecutive days; archers not less than 3" in length. Deer may be taken with either firearm or bow and arrow.

Kill must be reported within 48 hours. Deer must be tagged immediately and tag must remain on deer until it is cut up for consumption.

Game Animals

Black Bear — September 1-November 30, incl. Only 1 bear per calendar year per person. Kill must be reported within 48 hours.

Hare & Rabbit — Last Saturday in September-last day of February, inclusive.

Gray Squirrel — Last Saturday in September-last Thursday before regular deer season, inclusive.

Raccoon — August 1-December 31, inclusive.