INTERSTATE VERMONT 91
7
11
Montpelier Barre EXIT 1 MILE
JUNCTION 5 11
EXIT
STOP
YIELD
SPEED LIMIT 50
PASS WITH CARE
NO U TURN
ONE WAY
NO PARKING
SCHOOL
R R
THESE AND ALL OTHER TRAFFIC CONTROL SIGNS YOU WILL OBSERVE ALONG VERMONT HIGHWAYS CONFORM TO NATIONAL STANDARDS
HIGHWAY SPEED LIMITS IN VERMONT
Unless posted otherwise
INTERSTATE: Maximum 65 Minimum 40
ALL OTHERS: Maximum 50
The Vermont State Police are at your service to aid and protect you and your family while traveling Vermont highways. They ask your cooperation in observing speed limits and safe driving practices.
ST. ALBANS
Map Location D-3
BURLINGTON
Map Location C-6
LOCATION INDEX
TO CITIES, TOWNS AND VILLAGES
(Referenced to Blue Grid System)
• County Seat
MAP LOCATION SYSTEMS
THREE COORDINATE SYSTEMS
RUTLAND
Map Location E-12
BENNINGTON
Map Location D-17
MILEAGE TABLE
Distances shown are via shortest principal routes without regard to travel time.
NEWPORT
Map Location H-3
ST. JOHNSBURY
Map Location I-6
MONTPELIER
Map Location F-7
BARRE
Map Location G-8
WHITE RIVER JCT.
Map Location H-12
SPRINGFIELD
Map Location G-14
BRATTLEBORO
Map Location G-17
GATEWAY MAP
KEY TO MAP SYMBOLS
HIGHWAYS
GENERAL
The 1971 Official Highway Map
Vermont
The Green Mountain State
Area: 9,609 Square Miles
1970 Population: 444,330
Free access to the 4-season charm of Vermont—its natural resources, its historic sites, varied recreation areas, and commanding scenery, statewide—is provided by a network of modern Interstate and State Highways offering unexcelled mountain and valley vistas. These are supplemented by over 11,000 miles of State Aid and Town Highways, most of which are kept in good traveling condition throughout the year. It is advisable to make advance local inquiry regarding less-traveled roads, especially during the winter and early spring seasons. The approximately 14,000 miles of public highways in Vermont include:
215 miles of Interstate open to travel,
106 miles of Interstate in design or under construction,
2,217 miles of State Highways (excluding Interstate), and
11,637 miles of State Aid and Town Highways.
Published by
VERMONT DEPARTMENT OF HIGHWAYS
and
VERMONT DEVELOPMENT DEPARTMENT
Prepared by The National Survey, Chester, Vermont
© 1971, STATE OF VERMONT
Printed in U.S.A.
PLEASE NOTE: More detailed information on activities, facilities, and their locations may be obtained from the following State of Vermont sources in Montpelier, Vermont 05602:
Vermont Dept. of Forests and Parks
Vermont Development Dept.
Vermont Dept. of Fish and Game
(Please mention specifically the subject in which you are interested.)
MAP NO. 2

INTERSTATE VERMONT 91
7
11
Montpelier Barre EXIT 1 MILE
JUNCTION 5 11
EXIT
STOP
YIELD
SPEED LIMIT 50
PASS WITH CARE
NO U TURN
ONE WAY
NO PARKING
SCHOOL
R R
THESE AND ALL OTHER TRAFFIC CONTROL SIGNS YOU WILL OBSERVE ALONG VERMONT HIGHWAYS CONFORM TO NATIONAL STANDARDS
HIGHWAY SPEED LIMITS IN VERMONT
Unless posted otherwise
INTERSTATE: Maximum 65 Minimum 40
ALL OTHERS: Maximum 50
The Vermont State Police are at your service to aid and protect you and your family while traveling Vermont highways. They ask your cooperation in observing speed limits and safe driving practices.
ST. ALBANS
Map Location D-3
BURLINGTON
Map Location C-6
LOCATION INDEX
TO CITIES, TOWNS AND VILLAGES
(Referenced to Blue Grid System)
• County Seat
MAP LOCATION SYSTEMS
THREE COORDINATE SYSTEMS
RUTLAND
Map Location E-12
BENNINGTON
Map Location D-17
MILEAGE TABLE
Distances shown are via shortest principal routes without regard to travel time.
NEWPORT
Map Location H-3
ST. JOHNSBURY
Map Location I-6
MONTPELIER
Map Location F-7
BARRE
Map Location G-8
WHITE RIVER JCT.
Map Location H-12
SPRINGFIELD
Map Location G-14
BRATTLEBORO
Map Location G-17
GATEWAY MAP
KEY TO MAP SYMBOLS
HIGHWAYS
GENERAL
The 1971 Official Highway Map
Vermont
The Green Mountain State
Area: 9,609 Square Miles
1970 Population: 444,330
Free access to the 4-season charm of Vermont—its natural resources, its historic sites, varied recreation areas, and commanding scenery, statewide—is provided by a network of modern Interstate and State Highways offering unexcelled mountain and valley vistas. These are supplemented by over 11,000 miles of State Aid and Town Highways, most of which are kept in good traveling condition throughout the year. It is advisable to make advance local inquiry regarding less-traveled roads, especially during the winter and early spring seasons. The approximately 14,000 miles of public highways in Vermont include:
215 miles of Interstate open to travel,
106 miles of Interstate in design or under construction,
2,217 miles of State Highways (excluding Interstate), and
11,637 miles of State Aid and Town Highways.
Published by
VERMONT DEPARTMENT OF HIGHWAYS
and
VERMONT DEVELOPMENT DEPARTMENT
Prepared by The National Survey, Chester, Vermont
© 1971, STATE OF VERMONT
Printed in U.S.A.
PLEASE NOTE: More detailed information on activities, facilities, and their locations may be obtained from the following State of Vermont sources in Montpelier, Vermont 05602:
Vermont Dept. of Forests and Parks
Vermont Development Dept.
Vermont Dept. of Fish and Game
(Please mention specifically the subject in which you are interested.)
MAP NO. 2

OFFICIAL STATE SYMBOLS

State Flower
Red Clover



State Tree
Sugar Maple

State Bird
Hermit Thrush

State Animal
Morgan Horse

Published by the Vermont Department of Highways and the Vermont Development Department, Montpelier, Vermont 05602.

Vermont

REGIONAL OFFICES

Vermont Development Department
Info/Travel Division
Montpelier, Vermont 05602
Tel. 802/223-2311, Ext. 372

•

Vermont Information Center
Laurentien Hotel
Montreal, P.Q. CANADA Tel. 514/861-0195

•

Vermont Information Center
1268 Ave. of the Americas
New York, New York 10020
Tel. 212/265-5814

Vermont Information Center
Interstate 91
Guilford, Vermont
Tel. 802/254-4593

•

Vermont Information Center
Interstate 89
Highgate Springs, Vermont 05460
Tel. 802/868-7861

•

For information while traveling in Vermont: 22 official information booths throughout the state are open late June-Sept.

Cover: East Topsham, VDD

Vermont
1971 Official Highway Map



HISTORIC PLACES*

Bennington
The Bennington Battle Monument, Vt. 9, in village. Built in 1891 in commemoration of the attack launched from there by General John Stark of the American Colonial Army against troops of General Burgoyne during the Revolutionary War. The battle, which took place on August 16, 1777, was fought south of Bennington in what is now New York State. The monument, a 306 ft. stone monolith, is open to the public daily, March 20–Dec. 1. Admission. State owned.

Burlington
General Ethan Allen Burial Place, Colchester Avenue. The mortal remains of Vermont's noted statesman, philosopher, writer, and soldier lie in this cemetery beneath the marble statue. Born 1738 — Died 1789. Battery Park, in city. Scene of abortive British naval attack on American fortifications during War of 1812. Attack took place August 3, 1813.

East Hubbardton
The Hubbardton Battlefield and Museum, 7 miles off U.S. 4. New Visitors Reception Center and Museum building under construction. Exhibits and audio-visual programs will depict the only battle fought on Vermont soil during the American Revolution, July 7, 1777. Open late May-mid Oct. State owned.

Fairfield
President Chester A. Arthur Birthplace, off Vt. 36 or 108. The house, a reproduction of the original, was dedicated in 1954 by the Vermont Board of Historic Sites. A 35-acre park and panoramic views of the surrounding countryside make it one of the most scenic spots in this part of Vermont. Open June to September inclusive. State owned. Admission.

Grand Isle
The Hyde Log Cabin, U. S. 2. Built in 1783, this structure is considered the oldest log cabin in the U. S. still standing in its original condition. Open July 4–Labor Day, daily, 10:30–5. Donations. State owned.

Isle La Motte
Shrine of Ste. Anne, on West Shore Rd. Roman Catholic shrine now occupies site of Vermont's first white settlement, Fort Ste. Anne, built in 1666. Jesuit priests erected first chapel and celebrated first Mass here.

Killington
In 1763 on the summit of Mt. Killington, Rev. Samuel Peters claimed he christened the Wilderness with the name "Verd-mont." Most historians give credit to Dr. Thomas Young's letter "to the inhabitants of Vermont," sent to Windsor in 1777.

Montpelier
State House, on State Street. Present structure dedicated in 1859. It is noted for its beautiful Doric exterior, massive granite columns and Corinthian interior. The 14 carat gold leaf dome with the statue of "Ceres", Greek goddess of agriculture atop, can be seen by visitors entering the Capital from all directions. Open year 'round: July 1–Labor Day, seven days a week; after Labor Day–June 30, Mon.–Fri. State owned.

Plymouth Notch
President Coolidge Homestead. It was here that Vice-President Calvin Coolidge was administered the oath of office of President of the United States by his father — a Vermont Notary Public — in the early hours of the morning of Aug. 3, 1923. Open late May to mid-October, weekdays and Sundays. Admission. Homestead is a registered National Historic Landmark. State owned.

Royalton
Joseph Smith Monument, Vt. 14, east of village. Monument marks the birthplace of the great Mormon prophet and leader, born December 23, 1805. The polished granite shaft, standing 38½ feet tall, is considered the world's largest.

Springfield
The Eureka Schoolhouse, located on U. S. Route 11, between Springfield and Exit 7 of Interstate 91. Built in 1785, it is the oldest schoolhouse in Vermont and was in continuous use from its construction to 1900. Restored in 1968, it is open to the public from late May to mid-October. State owned.

Strafford
Justin Smith Morrill Homestead, south of common in village. Historic home of U.S. Senator Morrill, father of Acts establishing Land Grant Colleges. House constructed 1848-51. Registered National Historic Landmark. Open June 15-September 15, daily except Mon., 1-4 p.m. State owned.

Townshend
The Scott Covered Bridge over the West River, Vt. 30. The longest single span bridge of its type in the state. Built in 1870. Length, 165.7 ft. State owned.

Whitingham
Brigham Young Birthplace, Vt. 8, in village. Granite monument, 14 ft. high, marks birthplace of famous Mormon leader, June 1, 1801. Led Mormons from Illinois to Utah, founded Salt Lake City, 1847.

Windsor
Old Constitution House, U. S. 5, in the town. "The Birthplace of Vermont." In this former tavern, on July 8, 1777, representatives of the New Hampshire Grants adopted the first Constitution of the "Free and Independent Republic of Vermont." Open daily, June to mid-October. Donations. State owned.

Wolcott
The Wolcott Covered Railroad Bridge, located on U. S. Route 15, approximately two miles east of Wolcott Village. This bridge is the last railroad covered bridge still in regular use in Vermont and one of a very few left in the United States.

*NOTE: For a complete guide to Vermont's official state historic sites, write: Vermont Board of Historic Sites, Langdon Street, Montpelier, Vermont. 05602
(Dates and Prices Subject To Change)

Montpelier, VDD

Montgomery Center, VDD



East Poultney, Clyde Smith



Bolton Valley, VDD

The most exciting thing about a visit or a vacation in Vermont is the thrill of discovery, from moment to moment, at every bend of every highway and byway.

Vermont appeals to visitors for many of the same reasons that it does to people who come here to live. The state's breathtaking natural beauty, easy-going atmosphere, the congeniality of its people and the limitless opportunities for recreation and relaxation appeal equally to vacationer and Vermonter alike.

Here is a land of majestic mountain ranges and deep river valleys, quiet lakes and rushing mountain streams. Here is a land rich in contrast, where the new and the old, the modern and the traditional can be found side by side in a comfortable blending that appeals to people of all ages.

Another wonderful thing about Vermont is that it's so accessible. Modern highway systems have brought its borders within easy reach of anyone traveling by car. Once here, the State highway system, including such four-lane arteries as Interstates 89 and 91, moves traffic effortlessly from one end of Vermont to the other.

By contrast, Vermont's excellent network of well maintained secondary roads and back-country byways allows the unhurried traveler to explore the quiet countryside at his own pace, in his own way.

When is the best time to come to Vermont? Here again, the exciting contrast that *is* Vermont manifests itself in the beauty of the changing seasons, making the choice a challenging one. Each of the four seasons offers something uniquely different for the individual taste.

Spring comes gently but persistently to Vermont. Nature, impatient with the long winter, paints the mountains and valleys with subtle green pastels in striking contrast to the deep, verdant tones of the perennials. The countryside is reborn and rejuvenated in a few short weeks making the thrill of discovering Vermont at this time of year a unique experience.

A Vermont summer is a time of limitless activity or quiet relaxation and the choice is everyone's to make. During this time of year, the greatest number of people with the widest range of interests discover or rediscover Vermont for the many enjoyable pastimes it has to offer. The State's great forest areas, lofty mountains, meandering river valleys, hundreds of lakes and mountain streams offer unbounded opportunities for family enjoyment.

Autumn in Vermont bursts on the scene in a brilliant tone poem of color that has made it world famous. The vivid reds, golds, and oranges of maple and birch contrasted with the deep, rich tones of the evergreens combine to create a color panorama to dazzle the eye and challenge the camera's lens and the artist's brush. The curtain rises on Vermont's color spectacular about the middle of September and closes with a flourish in mid-October.

Winter transforms Vermont into a spectacular playground for the snowtime, winter sports vacationer. The state's formidable ski slopes, perenially great snowfall and the widest range of excellent facilities in the entire United States attract skiers of all abilities — beginner to expert — from throughout the world. Both skiers and non-skiers alike are enchanted by the breathtaking beauty of Vermont's snowscapes and the old-time, Christmas card charm of the towns and villages.

These are a few of the things which attract travelers to Vermont . . . but only a very few. Whatever the season . . . whatever the reason . . . a genuinely warm welcome awaits each visitor in Vermont.

East Corinth, Hans Wendler



Coolidge State Park, Adrian Bouchard

Brookfield, Pauline Craig



Jamaica, VDD



STATE PARKS AND FORESTS

Vermont has 33 State Forests totaling 90,921 acres, and 35 State Parks totaling 27,839 acres. Recreational facilities in both forests and parks are administered by the Division of Parks. There are 38 State Campgrounds with over 2,200 individual sites, and 13 major State Beaches with public bathhouses. In the State Forests approximately 4,000 acres are devoted primarily to skiing and are leased to private operators. The annual visitation is approximately 500,000 camper days, 575,000 skier days and 550,000 swimming and picnicking visits. All forests and parks except game refuges, and where close to human concentrations, are open to hunting after October 15.

FEES

CAMPING:
Class A Tentsite. $3.50 minimum per day.
$1.75 per adult per day.
Class A Lean-to. $4.50 minimum per day.
$2.25 per adult per day.
Class B Tentsite. $3.00 minimum per day.
$1.50 per adult per day.
Class B Lean-to. $4.00 minimum per day.
No charge for children under 18 in a family group. Youth groups in family campgrounds pay minimum fee plus additional individual charge when there are more than five persons on a site.

DAY USE:
Class A Areas. 50¢ per person 14 or older.
Class B Areas. 25¢ per person 14 or older.
Season tickets available for day use at $5.00.

CAMPING AND RESERVATIONS

All campgrounds operate on a first-come first-serve basis, but reservations are available for a minimum period of six days to a maximum of three weeks. Requests mailed between January 1 and May 1 should be addressed: Department of Forests and Parks, Montpelier, Vt., 05602. After May 1 address Park Manager, c/o desired park or forest.

GENERAL INFORMATION

- All summer areas open Friday preceding Memorial Day. Swimming areas close after Labor Day, other areas close after Columbus Day. Day use areas are open 10 a.m. to 9 p.m. After Labor Day the areas close at 8 p.m.
- Fires can be built only in fireplaces or designated areas. Fuelwood is furnished in campgrounds.
- Trees, plants and flowers cannot be cut, lifted or picked.
- Small camping trailers or pickup campers can be parked on most tentsites. Special trailer hookups for utilities are not available.
- All dogs must have rabies vaccination, and owners will be requested to show evidence of valid vaccination. All pets to be kept on leash. All pets prohibited in swimming areas.

Vermont also has 241,000 acres of Green Mountain National Forest land administered by the U.S. Forest Service.

PUBLIC RECREATION AREAS

■ · · · · FACILITIES AVAILABLE
X · · · · BOATING AND BOAT RENTALS
◢ · · · · FOR CAMPERS ONLY

NO. ON MAP	MAP LOC.	AREA		P.O. ADDRESS	MANAGER	PICNICKING	TENTSITES	LEAN-TOS	TRAILER SITES	HOT SHOWERS	SWIMMING	BATHHOUSE	BOATING	FISHING	SUMMIT ROAD	REFRESHMENTS	FOOT TRAILS	
1	F-9	ALLIS		RANDOLPH	■	■	■	■	■◢					■				STATE PARKS & FORESTS
2	G-13	ASCUTNEY		WINDSOR	■	■	■	■	■◢	◢					■		■	
3	C-11	BOMOSEEN	LAKE BOMOSEEN	FAIR HAVEN	■	■	■		■◢	◢	■	■	X	■		■		
4	C-11		HALF MOON POND	FAIR HAVEN	■		■	■	■◢	◢	◢		X	■				
5	D-10	BRANBURY		BRANDON	■	■	■		■◢	◢	■	■	X	■		■		
6	J-4	BRIGHTON		ISLAND POND	■	■	■	■	■◢	◢	■	■	X	■		■	■	
7	D-4	BURTON ISLAND		ST. ALBANS BAY	■	■	■	■		◢	■		X	■				
8	C-8	BUTTON BAY		VERGENNES	■		■		■◢	◢	◢		X	■				
9	E-2	CARMI		ENOSBURG FALLS	■	■	■	■	■◢	◢	■	■	X	■		■		
10	F-12	COOLIDGE	KILLINGTON	KILLINGTON	■											■	■	
11	F-12		PINNEY HOLLOW	BRIDGEWATER CORS.	■	■	■	■	■◢	◢	◢			■			■	
12	I-4	CRYSTAL LAKE		BARTON	■	■					■	■	■	■		■		
13	C-9	D. A. R.		VERGENNES	■	■	■	■	■◢	◢	◢		■	■				
14	J-5	DARLING		EAST BURKE		■									■		■	
15	G-17	DUTTON PINES		BRATTLEBORO	■	■												
16	G-5	ELMORE		ELMORE	■	■	■	■	■◢	◢	■	■	X	■		■	■	
17	D-14	EMERALD LAKE		EAST DORSET	■	■	■	■	■◢	■	■	■	X	■		■	■	
18	G-17	FORT DUMMER		BRATTLEBORO	■		■	■	■◢									
19	E-11	GIFFORD WOODS		KILLINGTON	■	■	■	■	■◢					■			■	
20	C-4	GRAND ISLE		GRAND ISLE	■		■	■	■◢	◢	◢		X	■		■		
21	H-7	GROTON	BIG DEER	MARSHFIELD	■		■		■◢	◢	■	■	X	■			■	
22	H-7		NEW DISCOVERY	MARSHFIELD	■	■	■	■	■◢					■			■	
23	H-7		RICKER	MARSHFIELD	■		■	■	■◢	◢	◢		X	■			■	
24	H-7		STILLWATER	MARSHFIELD	■	■	■	■	■◢	◢	■		X	■				
25	F–15	JAMAICA		JAMAICA	■	■	■	■	■◢	◢	■			■			■	
26	G-3	JAY		JAY	■											■	■	
27	K-5	MAIDSTONE		N. STRATFORD, N. H.	■	■	■	■		◢	■	■	X	■				
28	F-17	MOLLY STARK		WILMINGTON	■		■	■	■	◢							■	
29	F-5	MT. MANSFIELD	JEFFERSONVILLE	JEFFERSONVILLE	■											■		
30	F-6		LITTLE RIVER	WATERBURY	■		■	■	■	◢	◢		X	■			■	
31	F-5		SMUGGLERS NOTCH	STOWE	■	■	■	■	■	◢					■	■	■	
32	E-6		UNDERHILL	UNDERHILL	■	■	■	■									■	
33	C-7	MT. PHILO		N. FERRISBURG	■	■	■								■			
34	C-3	NORTH HERO		NORTH HERO	■		■	■	■◢	◢	◢		X	■				
35	F-13	OKEMO		LUDLOW	■										■		■	
36	G-12	QUECHEE		WHITE RIVER JCT.	■		■		■	◢								
37	D-3	ST. ALBANS		ST. ALBANS BAY	■	■					■	■	■	■		■		
38	D-13	ST. CATHERINE		POULTNEY	■	■	■	■	■	◢	■	■	X	■		■		
39	C-5	SAND BAR		MILTON	■	■					■	■	X	■		■		
40	G-11	SILVER LAKE		BARNARD	■	■	■		■	◢	■	■	X	■		■		
41	H-10	THETFORD HILL		THETFORD	■	■	■		■									
42	F-16	TOWNSHEND		NEWFANE	■	■	■		■		■							
43	G-13	WILGUS		ASCUTNEY	■	■	■		■	◢							■	
44	D-17	WOODFORD		WOODFORD	■		■	■	■	◢	◢		X	■				
45	E-13	BIG BRANCH		U. S. FOREST SERVICE MANCHESTER CTR.		■								■				GREEN MOUNTAIN NATIONAL FOREST
46	E-10	BRANDON BROOK		U. S. FOREST SERVICE ROCHESTER		■								■				
47	E-10	CHITTENDEN BROOK		U. S. FOREST SERVICE ROCHESTER			■		■					■			■	
48	E-14	GREENDALE		U. S. FOREST SERVICE MANCHESTER		■	■							■				
49	E-14	HAPGOOD		U. S. FOREST SERVICE MANCHESTER	■	■	■				■	■	■	■			■	
50	D-10	MOOSALAMOO		U. S. FOREST SERVICE MIDDLEBURY			■		■					■				
51	D-17	RED MILL BROOK		U. S. FOREST SERVICE MANCHESTER CTR.										■				
52	E-9	ROBERT FROST WAYSIDE		U. S. FOREST SERVICE MIDDLEBURY		■								■				
53	E-9	TEXAS FALLS		U. S. FOREST SERVICE ROCHESTER		■								■			■	
54	E-13	WHITE ROCKS		U. S. FOREST SERVICE MANCHESTER		■								■			■	
55	F-15	BALL MTN. DAM		TOWNSHEND	■	■					■	■		■				DAM SITES
56	G-14	NORTH SPRINGFIELD DAM		SPRINGFIELD	■	■							■	■				
57	H-12	NORTH HARTLAND DAM		QUECHEE	■	■	■		■	◢			X	■				
58	G-13	STOUGHTON POND		PERKINSVILLE	■	■					■	■	■	■				
59	F-16	TOWNSHEND DAM		TOWNSHEND	■	■					■	■	■	■				
60	H-10	UNION VILLAGE DAM		UNION VILLAGE	■	■								■				
61	G–7	WRIGHTSVILLE DAM		MIDDLESEX		■							■	■				

PRIVATELY OWNED CAMPGROUNDS

CAMP	TOWN	MAP LOC.
Alpine Anchor	Pittsford	D-11
Bald Mt. Camping Area	Townshend	F-16
Bear Mountain Campground	Bloomfield	K-4
Berryman's Campground	St. Johnsbury	I-6
Big "D" Campgrounds	Hubbardton	D-11
Bird's Beach and Campgrounds	Hubbardton	D-11
Burke Hollow Family Campgrounds	West Burke	J-5
Burlington Beach-Campsite (Municipal)	Burlington	C-6
Camp Skyland	South Hero	C-5
Campbells Bay	Swanton	D-2
Camping on the Battenkill	Arlington	D-15
Caton Place	Cavendish	G-13
Cedar Ridge K.O.A.	South Hero	C-5
Crown Point Camping Area	Perkinsville	G-13
Deer Ridge Camping Area	Bellows Falls	G-15
Denise's Tent & Trailer Park	Swanton	D-3
Elephant Mountain	Bristol	D-8
Farmer in the Dell	Huntington	E-7
Gold Brook Camping	Stowe	F-6
Green Valley Trailer Park	E. Montpelier	G-7
Hazen's Notch Campground	Lowell	G-4
Henderson's Camping in the Hills	Victory	J-5
Hide-Away Camping Area	Ludlow	F-13
Horseshoe Acres	Andover	F-14
Howell's Campsites	Arlington	D-15
Idle Hours Camping Area	Hardwick	H-6
Iroquois Family Camping	N. Clarendon	E-12
Karl's Tent & Trailer Camping	West Barnet	I-7
Kenolie Village Campground	Newfane	F-16
Lake Champagne	Randolph Center	G-10
Lake Dunmore Kampersville	Salisbury	D-10
Lake Memphremagog Park	Newport	H-3
Lake Sunset	Hinesburg	D-7
Lakehurst Camp & Trailer Park	Isle La Motte	C-3
Lakeside Camping Area	Island Pond	J-3
Lakeview Camping Area	Eden Mills	G-4
Lamoille River Camp	Milton	D-5
Lem's Campers Colony	Brandon	D-10
Limehurst Pond	Williamstown	G-8
Lone Pine Campsites, Inc.	Malletts Bay	D-5
Maple Hill	Bristol	D-8
Meadow Brook Farm	Proctorsville	F-13
Meadow View Campground	Newbury	I-9
Mobile Acres Park	Braintree	F-10
Moss Hollow Campground	Halifax	F-18
Mountain Trails	Rochester	F-10
Old Sugar House Campground	Plymouth Union	F-12
Onion River Camping Area	Plainfield	G-7
Palmers Sand Beaches Tent & Trailer	South Alburg	C-3
Phil's Campground	E. Ryegate	I-8
Pinecrest Camping Area	Williston	D-6
Pleasant Valley Camping	Ryegate	I-8
Plymouth Village	Plymouth Union	F-12
River's Bend Camp Sites	New Haven	D-8
River Haven	Bristol	D-8
Running Bear	Ascutney	G-13
Rustic Haven Campground, Inc.	Concord	J-6
Shiresville Camping Park, Inc.	Hubbardton	D-11
Silent Cedars	Grand Isle	C-4
Silver Lake Camping Area	Barnard	F-11
Skyline Camping Area	E. Poultney	C-12
Smoke Rise Family Camping Resort	Brandon	D-10
Sonny's Tenting Area	Graniteville	G-8
Spooner's Trailer Park	Marshfield	G-7
Stone Acres Campground	Vernon	G-18
Sweeney's Ten Acres	Addison	C-8
Tall Timber Camping Area	Mendon	E-11
The Burning Bush	West Burke	J-5
Tuckaway Travel Trailer Park	South Wallingford	E-13
Vermont Traveler, Inc.	W. Brattleboro	G-17
Westland's Campground	S. Royalton	G-10
White River Valley Camping	Gaysville	F-11
Winona Rec. Area	Bristol	D-8

ART GALLERIES IN VERMONT

NAME	LOC.	NAME	LOC.
Bennington Gallery	Bennington	R. H. Fleming Museum	Burlington
Chaffee Art Gallery	Rutland	Shelburne Museum	Shelburne
Charlotte Store-House Gallery	Charlotte	Southern Vermont Art Center	Manchester
Chester Art Guild	Chester Depot	Southern Vermont Art Gallery	Manchester
Deeley Gallery	Manchester	Springfield Art Center	Springfield
Dover Art Gallery	West Dover	Studio on the Hill	Weston
Gallery 2	Woodstock	West Corner Gallery	Grafton
Grist Mill Gallery	Felchville (Reading P.O.)	Weston Bowl Mill	Weston
Images	Stowe	Wood Art Gallery	Montpelier
Johnson Gallery	Middlebury	Wright Gallery	Stowe
Marlboro Center Gallery	Marlboro		

For Further Information: Vermont Council on the Arts, Inc., 131 State Street, Montpelier, Vt. 05602

VERMONT SUMMER THEATRES

Bradford Repertoire Theatre, Bradford
Caravan Theatre, Dorset
Castleton State Summer Theatre, Castleton
Champlain Shakespeare Festival, Burlington
Lamoille Cty. Players, Hyde Park
Lyndon Summer Theatre, Lyndonville
Marlboro Players, Marlboro
Stowe Playhouse, Stowe
The Valley Playhouse, Warren
Weston Playhouse, Weston
St. Michael's Playhouse, Winooski

VERMONT MUSEUMS

Barre — Historical Society Museum, Washington St., corner of Elm St. Early Barre historical papers and items. Guided tours first Thurs. every month, 2:30-4:30 p.m. and by special appointment made in advance. Free.

Bellows Falls — Steamtown, U.S.A. Steam Train Museum. Display of steam locomotives, cabooses, turntable, water tower, steam tractors and rollers, slide show, movie, models. Operating railroad with tours of Vermont countryside. Museum: June-Sept., daily & holidays, 9:30 a.m.-5 p.m. Adm. $1; children 5-12, 75¢; under 5, free. Train fares, $2.50; children 5-12, $1.25; under 5, free.

Bennington — The Bennington Museum, West Main St. Oldest Stars & Stripes flag, American glass, Bennington pottery, costumes, over 80 Grandma Moses paintings, furniture, military relics. Open summer, 9 a.m.-6 p.m.; winter, 9:30 a.m.-4:30 p.m. Closed during Dec., Jan., Feb. Adm. $1.00, children under 18 with parents, free. Group rates. 802/422-2180.

Brookfield — Historical Society Museum, historic Marvin Newton House — 1835. Furniture, clothing, tools, books, etc. Open Sunday afternoons, 3-5 p.m. during July and August. Silver donation.

Brownington — The Old Stone House, off U.S. 5. Restored in 1916; exhibits — farm implements, clothing, tools, furniture, war equipment. Open May 15-Oct. 15, daily 10 a.m.-4 p.m. Adm. $1.00.

Burlington — Fleming Museum, Colchester Ave. Art museum of the Univ. of Vermont. Exhibits, collections covering history from prehistoric to modern. Special collections of Americana, primitive, ancient, oriental art. Changing exhibits on contemporary art. Open Mon.-Fri., 9 a.m.-4:45 p.m.; Sat. 9 a.m.-3 p.m.; Sun. 2-5 p.m. Free.

Calais — Kent Museum and Country Craft Shop, Kents Corner. Built in 1837 as a tavern. Furnished in late 19th century tradition including several art works by J. F. Gilman. Early tools, weaving, spinning tools, antique operating loom. Operated by Vermont Historical Society, staffed by older citizens familiar with local history. Open 12 a.m.-5 p.m. Sunday-Friday, July 1-Labor Day; Sun., Labor Day-Fall Foliage Festival. Free.

Fairlee — Walker Museum, U.S. 5 in village. Museum exhibits — Persian Bazaar, Japanese Room; armor jungle, pre-Columbian artifacts, religious art works and statues. Various cult objects. Americana; operating loom, dye room, early kitchen utensils, early farm tools, blacksmithing, wagons. Open daily 10 a.m.-5 p.m., July-Labor Day, by appointment at other times. Library and Studio. Adm. 50¢, children 25¢.

Felchville — Reading Historical Society Museum, Main St. Music, tools, genealogies, 18th and 19th century items. May 1-Nov., 2-5 p.m., 7-9 p.m. Other hours by appt. Tel. 802/484-7286. Free.

Ferrisburg — "Rokeby", home of Rowland E. Robinson, writer of Vermont folk lore, U.S. 7, Historic Marker near village. Collections of Vermont and family history from 1789. House became station on "Underground R.R." during Civil War. Open daily, 9 a.m.-5 p.m., May 15-Oct. 15.

Manchester — Southern Vermont Art Center, west of village on hill. Exhibitions of famous southern Vermont art group, both local and nationally known painters, sculptors; also dance, music, drama programs. Open late May-mid Oct., daily except Mon., 10 a.m.-5 p.m. Adm. 50¢, children under 12, free.

Marlboro — Luman Nelson Museum of New England Wildlife. An excellent collection of native birds and animals; birds are mounted in such a way to resemble their natural surroundings. Interesting collection of the hooves of the animals of North America. Open daily the year round. Admission, adults, 50¢ children, 25¢.

Middlebury — The Sheldon Museum, in village. A Vermont house restored to 19th century state containing portraits and imprints, local memorabilia, child's room, early kitchen, blacksmith shop. Much data on early Vermont history. Open summer except Sun. 10 a.m.-5 p.m. In winter Tues.-Thurs. afternoons. Adm. $1.00, children 50¢.

Montpelier — Vermont Historical Society Museum, State Administration Building until Sept. 1; located in new Pavilion Office Building after Sept. 8. Vermontiana displays in history and other subjects. Open daily 8:00 a.m.-4:30 p.m. except Sat., Sun., holidays. Free.

Montpelier — Wood Art Gallery, 135 Main St. Paintings by famous 19th Century artist Thomas Waterman Wood as well as changing exhibits of contemporary art. Open year 'round, Tues.-Fri. 2-5 p.m., 7-8 p.m. Free.

Newfane — Windham County Historical Society Museum. Historical items relating to Windham County families. May-Nov., Sun. 2:30-5:30 p.m. Adults, 50¢, children with parents, free. By appointment. 802/365-7642.

Northfield — Norwich University Museum, on the University Campus. Exhibits: Alden Partridge founder: military mementos, cadet military uniforms (1830-1890); military weapons (Civil War to World War II); Admiral George Dewey (Norwich Alumnus), trophies, including pilot wheel, shells and ensign from Dewey flagship-Olympia; globes (terrestrial and celestial) made at Bradford, Vt. 1811 by James Wilson, America's first globe maker. Open Mon.-Fri., 8 a.m.-4 p.m., Sat., 8 a.m.-12 during regular school session. June through Aug. Sat. and Sun. only, 1-5 p.m.; by appointment during week. Inquire at Jackman Hall. Free.

Orwell — Daniels Museum. Indian artifacts, Revolutionary and Civil War items, antique gun collection. June 1-Sept. 1. Tues.-Thurs., Sat., Sun., 9 a.m.-5 p.m. Closed Mon. & Fri. Adm. 50¢, children under 6, free.

Peacham — Historical Society Museum. Exhibits of local history. May-Oct. by appointment. Free.

St. Johnsbury — Athenaeum, Art Gallery and Library. Extensive collections of 19th century paintings and other art. Open daily except Sun., 10 a.m.-5 p.m. Evenings Mon., Wed., Fri., to 9 p.m. Free.

St. Johnsbury — Fairbanks Museum of Natural Science, Main Street, U.S. 5. Outstanding collection of birds, mammals, insects, minerals, fossils, shells. Ethnic material from Africa, Oceania, the Orient, the Americas. Hall of Physical Science (push-button exhibits). Planetarium (adm. 50¢) every Sat. 2:30 p.m.; Mon. and Tues. 8 p.m. during July and August. Museum hours: All year — daily 9 a.m.-4:30 p.m., Sundays 1 p.m.-5 p.m. July & August, Mon.-Thurs. 7:30-9:30 p.m.

St. Johnsbury — Maple Grove Maple Museum, 167 Portland Street. Maple sugarmaking equipment, ancient and modern. Film. June 10-Oct. 15, Mon.-Fri., 8 a.m.-5 p.m.; Sat., Sun., holidays, 9 a.m.-5 p.m. Guided tours of Maple Grove Candy Kitchens Mon.-Fri. 8 a.m.-11:45 a.m. and 1 p.m.-4:45 p.m. year round. Free.

Shaftsbury — Topping Tavern Museum, East Road, owned and operated by Bennington Museum. Authentic 18th century stagecoach tavern with pertinent outbuildings and gardens, pond, magnificent views of the Green Mountains. Former summer home of the Earl and Countess of Gosford. Open daily, except Mondays, from May 1-Oct. 31, 10-5; Sundays, 1-5. Open by appointment from Nov. 1-April 30. Admission adults, 75¢, children under 18 with parents, free. Group rates. 802/442-5225.

Shelburne — Shelburne Museum, U.S. 7 in village. Outdoor museum, 45 acres, 35 early American buildings, covered bridge, the last sidewheel steamer *Ticonderoga* moved overland from Lake Champlain, early Vermont steam train. Collections of American and European paintings. Authentic houses contain colorful, varied exhibits, antiques, tools, folk art, dolls, horse-drawn vehicles, decoys, glass, china collected by the late Mrs. J. Watson Webb. Open daily 9 a.m.-5 p.m. May 25-Oct. 20. Adm. adults $3.00, students $1.25, second consecutive visit, adults, $1.50, students free. Group rates. 802/985-3344.

Stowe — Historical Society Museum, Memorial Bldg., Main St. Stowe historic items. Winter, Mon.-Sat., 2-5 p.m. Summer, Mon-Fri. 2-5 p.m. Closed holidays. Free.

Vergennes — Bixby Library Museum, 258 Main Street. Collections of historical material relating to Vergennes and vicinity, extensive cup plate, stamp, cover and shell collections and large Indian artifact exhibit. A statue by Margaret Foley. Yearly summer art exhibit. Open daily except Sun. & holidays during library hours. Closed Sat. in summer.

Weston — Farrar-Mansur House, on Common. Owned by Weston Community Club and operated by Weston Historical Society, this 1797 tavern is a unique memorial to the town's early settlers. Their house furnishings, tools and toys, clothing, guns, books and records give a lived-in quality to the fine old rooms. Guided tours, Memorial Day to Columbus Day, Tues. thru Sun., 1-5 p.m. except Sat., 10 a.m.-5 p.m. Adm.: Adults, 50¢, children under 12, 10¢.

Windsor—American Precision Museum, 196 Main Street. Exhibits depict the industrial revolution in the machine tool industry from its beginning here in early 18th century to present. Building designated as a National Historic Site, open May 30-Oct. 12, daily, 12-5 p.m. Admission, adults, 50¢; children, 25¢.

Woodstock — Dana House, 26 Elm St., Woodstock Historical Society exhibits of silver, costumes, furniture, textiles, tools, early