The Official Highway Map

Vermont

1969



Published by the
Vermont Department of Highways
and the
Vermont Development Department
Montpelier • Vermont 05602

The Beckoning Country

Charlotte • *Clyde Smith*

The most exciting thing about a visit or a vacation in Vermont is the thrill of discovery, from moment to moment, at every bend of every highway and byway.

Vermont beckons to visitors for many of the same reasons that it does to people who come here to live. The state's breathtaking natural beauty, easy-going atmosphere, the congeniality of its people and the limitless opportunities for recreation and relaxation appeal equally to vacationer and Vermonter alike.

Here is a land of majestic mountain ranges and deep river valleys, quiet lakes and rushing mountain streams. Here is a land rich in contrast, where the new and the old, the modern and the traditional can be found side by side in a comfortable blending that appeals to people of all ages.

Another wonderful thing about Vermont is that it's so accessible. Modern highway systems have brought its borders within easy reach of anyone traveling by car. Once here, the State highway system, including such four-lane arteries as Interstates 89 and 91, moves traffic effortlessly from one end of the State to the other.

Cover Photo: Williston • *Clyde Smith*

By contrast, Vermont's excellent network of well maintained secondary roads and back-country byways allows the unhurried traveler to explore the quiet countryside at his own pace, in his own way.

When is the best time to come to Vermont? Here again, the exciting contrast that *is* Vermont manifests itself in the beauty of the changing seasons, making the choice a challenging one. Each of the four seasons offers something uniquely different for the individual taste.

Spring comes gently but persistently to Vermont. Nature, impatient with the long winter, paints the mountains and valleys with subtle green pastels in striking contrast to the deep, verdant tones of the perennials. The countryside is reborn and rejuvenated in a few short weeks making the thrill of discovering Vermont at this time of year a truly unique experience.

A Vermont summer is a time of limitless activity or quiet relaxation and the choice is yours to make. During this time of year, the greatest number of people with the widest range of interests discover or rediscover Vermont for the many enjoyable pastimes it has to offer. The State's great forest areas, lofty mountains, meandering river valleys, hundreds of lakes and mountain streams offer unbounded opportunities for family enjoyment.

Autumn in Vermont bursts on the scene in a brilliant tone poem of color that has made it world famous. The vivid reds, golds, and oranges of maple and birch contrasted with the deep, rich tones of the evergreens combine to create a color panorama to dazzle the eye and challenge the camera's lens and the artist's brush. The curtain rises on Vermont's color spectacular about the middle of September and closes with a flourish in mid-October.

Winter transforms Vermont into a spectacular playground for the snow-time, winter sports vacationer and skiing is king! The state's formidable slopes, perennially great snowfall and the widest range of excellent facilities in the entire United States attract skiers of all abilities — beginner to expert — from throughout the world. Both skiers and non-skiers alike are enchanted by the breathtaking beauty of Vermont's snowscapes and the old-time, Christmas card charm of her towns and villages.

These are a few of the things which may attract you to Vermont . . . but only a very few. There are so many others that you will want to discover for yourself. Whatever the season you come . . . whatever your reason for coming . . . a genuinely warm welcome awaits you in Vermont *The Beckoning Country*.

Cover Photo: East Topsham • *VDD*

The Official Highway Map

Vermont

1969



Published by the
Vermont Department of Highways
and the
Vermont Development Department
Montpelier • Vermont 05602

STATE PARKS AND FOREST

Elmore • *Clyde Smith*

Vermont has 33 State Forests totaling 94,277 acres, and 35 State Parks totaling 12,743 acres. Recreational facilities in these forests and parks are administered by the Division of Parks. Some of the largest and most frequently used recreation areas are in the State Forests in contrast to other states where the majority of the outdoor recreation areas are in State Parks. Although Vermont has 37 State Campgrounds with approximately 2,000 individual sites. There are 13 major State Beaches with public bathhouses. In the State Forests approximately 4,000 acres are devoted primarily to skiing and are leased to private operators. The annual visitation is approximately 500,000 camper days, 575,000 skier days and 550,000 swimming and picnicking visits. All forests and parks except game refuges, and where close to human concentrations, are open to hunting after October 15.

FEES

Camping: Tentsite (with or without platform). $3 per night minimum; $1.50 per night per adult. Lean-to, $4 per night minimum; $2 per night per adult.

At both lean-tos and tentsites there is no charge for youths under 18 in a family group. Scouts and similar youth groups are charged the minimum fee; or, when more than 5 are in the party, 60¢ each for a tentsite, or 80¢ for a lean-to.

Summer Day Use: At all developed recreation areas in State Parks and Forests the fee is 25¢ per person 14 years of age or older. Bathhouse fee is 10¢ per person and includes locker or basket. Season passes for day use areas are available, $5 per person.

Winter Skiing: Ski lifts are operated by private interests so fees vary from area to area. In some areas there is a 25¢ per car parking fee; in other areas the parking fee is included in the lift ticket cost.

CAMPING AND RESERVATIONS

All campgrounds operate on a first come — first serve basis, but reservations are available for a minimum period of six nights up to three weeks. Usually reservations are not needed for the period prior to July 1, nor after Labor Day. Requests mailed between January 1 and May 1 should be addressed Department of Forests and Parks, Montpelier, Vt., 05602. After May 1 address Park Manager, c/o desired park or forest.

GENERAL INFORMATION

All summer areas open Friday preceding Memorial Day. Swimming areas close after Labor Day.
Areas are open 10 a.m. to 9 p.m. After Labor Day campers have special permit, other areas close 8 p.m.
Fuelwood is furnished at most picnic and camping areas.
Fires can be built only in fireplaces or designated areas.
Trees, plants and flowers cannot be cut, lifted, or picked.
Small camping trailers and small house trailers or pickup campers can be parked on most tentsites.
Special trailer hookups for utilities are not available.
All dogs must have rabies vaccination, and are to be kept on a leash. Owners will be requested to show evidence of valid vaccination. Dogs are not allowed on bathing beaches.
All developed recreation areas have resident managers.

PUBLIC RECREATION AREAS

■ · · · · FACILITIES AVAILABLE
X · · · · BOATING AND BOAT RENTALS
◢ · · · · FOR CAMPERS ONLY

NO. ON MAP	MAP LOC.	AREA	P.O. ADDRESS	MANAGER	PICNICKING	TENTSITES	LEAN-TOS	TRAILER SITES	HOT SHOWERS	SWIMMING	BATHHOUSE	BOATING	FISHING	SUMMIT ROAD	REFRESHMENTS	FOOT TRAILS	
1	F-9	ALLIS	RANDOLPH	■	■	■	■	■					■				STATE PARKS & FORESTS
2	G-13	ASCUTNEY	WINDSOR	■	■	■	■	■	◢					■		■	
3	C-11	BOMOSEEN — LAKE BOMOSEEN	FAIR HAVEN	■	■	■		■	◢	■	■	X	■		■		
4	C-11	BOMOSEEN — HALF MOON POND	FAIR HAVEN	■		■	■	■	◢	◢		X	■				
5	D-10	BRANBURY	BRANDON	■	■	■		■		■	■	X	■		■		
6	J-4	BRIGHTON	ISLAND POND	■	■	■	■	■	◢	■	■	X	■				
7	D-4	BURTON ISLAND	ST. ALBANS BAY	■	■	■	■		◢	■		X	■				
8	C-8	BUTTON BAY	VERGENNES	■		■		■	◢	◢		X	■				
9	E-2	CARMI	ENOSBURG FALLS	■	■	■	■	■	◢	■	■	X	■				
10	F-12	COOLIDGE — KILLINGTON	KILLINGTON	■									■		■	■	
11	F-12	COOLIDGE — PINNEY HOLLOW	BRIDGEWATER CORS.	■	■	■	■			◢			■			■	
12	I-4	CRYSTAL LAKE	BARTON	■	■					■	■	■	■		■		
13	C-9	D. A. R.	VERGENNES	■	■	■	■	■	◢	◢		■	■				
14	J-5	DARLING	EAST BURKE	■	■	■	■							■		■	
15	G-17	DUTTON PINES	BRATTLEBORO	■	■												
16	G-5	ELMORE	ELMORE	■	■	■		■	◢	■	■	X	■		■	■	
17	D-14	EMERALD LAKE	EAST DORSET	■	■	■	■	■	◢	■	■	X	■		■		
18	G-17	FORT DUMMER	BRATTLEBORO	■		■		■	◢								
19	E-11	GIFFORD WOODS	KILLINGTON	■	■	■	■	■	◢				■			■	
20	C-4	GRAND ISLE	GRAND ISLE	■		■	■	■	◢	◢		X	■		■		
21	H-7	GROTON — BIG DEER	MARSHFIELD	■		■		■	◢	■	■	X	■			■	
22	H-7	GROTON — NEW DISCOVERY	MARSHFIELD	■	■	■	■	■	◢				■			■	
23	H-7	GROTON — RICKER	MARSHFIELD	■		■	■	■	◢	◢		X	■			■	
24	H-7	GROTON — STILLWATER	MARSHFIELD	■	■	■	■	■	◢	■		X	■				
25	F–15	JAMAICA	JAMAICA	■	■	■	■	■	◢	■			■			■	
26	G-3	JAY	JAY	■											■	■	
27	K-5	MAIDSTONE	N. STRATFORD, N. H.	■	■	■	■		◢	■	■	X	■				
28	F-17	MOLLY STARK	WILMINGTON	■		■	■	■	◢							■	
29	F-5	MT. MANSFIELD — JEFFERSONVILLE	JEFFERSONVILLE	■											■		
30	F-6	MT. MANSFIELD — LITTLE RIVER	WATERBURY	■		■	■	■	◢	◢		X	■				
31	F-5	MT. MANSFIELD — SMUGGLERS NOTCH	STOWE	■	■	■	■	■	◢					■	■	■	
32	E-6	MT. MANSFIELD — UNDERHILL	UNDERHILL	■	■	■	■									■	
33	C-7	MT. PHILO	N. FERRISBURG	■	■	■								■			
34	C-3	NORTH HERO	NORTH HERO	■		■	■	■	◢	◢		X	■				
35	F-13	OKEMO	LUDLOW	■										■		■	
36	G-12	QUECHEE	WHITE RIVER JCT.	■		■		■	◢								
37	D-3	ST. ALBANS	ST. ALBANS BAY	■	■					■	■	■	■		■		
38	D-13	ST. CATHERINE	POULTNEY	■	■	■		■	◢	■	■	X	■		■		
39	C-5	SAND BAR	MILTON	■	■	■		■		■	■	X	■		■		
40	G-11	SILVER LAKE	BARNARD	■	■	■		■	◢	■	■	X	■		■		
41	H-10	THETFORD HILL	THETFORD	■	■	■		■									
42	F-16	TOWNSHEND	NEWFANE	■	■	■		■		■							
43	G-13	WILGUS	ASCUTNEY	■	■	■		■	◢								
44	D-17	WOODFORD	WOODFORD	■		■		■	◢	◢		X	■				
45	E-13	BIG BRANCH	U. S. FOREST SERVICE MANCHESTER CTR.		■								■				GREEN MOUNTAIN NATIONAL FOREST
46	D–17	BILLINGS POND	U. S. FOREST SERVICE MANCHESTER CTR.			■		■					■				
47	E-10	BRANDON BROOK	U. S. FOREST SERVICE ROCHESTER		■								■				
48	E-10	CHITTENDEN BROOK	U. S. FOREST SERVICE ROCHESTER			■		■					■			■	
49	E-14	GREENDALE	U. S. FOREST SERVICE MANCHESTER		■	■							■				
50	E-14	HAPGOOD	U. S. FOREST SERVICE MANCHESTER	■	■	■				■	■	■	■			■	
51	D-10	MOOSALAMOO	U. S. FOREST SERVICE MIDDLEBURY			■		■					■				
52	E-9	ROBERT FROST WAYSIDE	U. S. FOREST SERVICE MIDDLEBURY		■								■				
53	E-9	TEXAS FALLS	U. S. FOREST SERVICE ROCHESTER		■								■			■	
54	E-13	WHITE ROCKS	U. S. FOREST SERVICE MANCHESTER		■								■			■	
55	F-15	BALL MTN. DAM	TOWNSHEND	■	■					■	■						DAM SITES
56	G-14	NORTH SPRINGFIELD DAM	SPRINGFIELD	■	■					■	■	■					
57	H-12	NORTH HARTLAND DAM	QUECHEE	■	■	■											
58	G-13	STOUGHTON POND	PERKINSVILLE	■	■					■	■	■	■				
59	F-16	TOWNSHEND DAM	TOWNSHEND	■	■					■	■	■					
60	H-10	UNION VILLAGE DAM	UNION VILLAGE	■	■												
61	G–7	WRIGHTSVILLE DAM	MIDDLESEX		■							■	■				

PRIVATELY OWNED CAMPGROUNDS

CAMP	TOWN	MAP LOC.
Alpine Anchor	Pittsford	D–11
Bear Mountain Campgrounds	Bloomfield	K–4
Berryman's Campground	St. Johnsbury	I–6
Big "D" Campgrounds	Hubbardton	D–11
Birdseye Mountain Camping Area	Castleton	D–12
Burlington Beach–Campsite	Burlington	C–6
Camp Skyland	South Hero	C–5
Campbells Bay	Swanton	D–2
Camping on the Battenkill	Arlington	D–15
Caton Place	Cavendish	G–13
Crown Point Camping Area	Perkinsville	G–13
Denise's Tent & Trailer Park	Swanton	D–3
East of Eden	Eden Mills	G–4
Elephant Mountain	Bristol	D–8
Farmer in the Dell	Huntington	E–7
Green Acres	Isle La Motte	C–3
Green Valley Trailer Park	E. Montpelier	G–7
Hazen's Notch Campground	Lowell	G–4
Henderson's Camping in the Hills	Victory	J–6
Horseshoe Acres	Andover	F–14
Howell's Campsites	Arlington	D–15
Karl's Tent & Trailer Camp	West Barnet	I–7
Lake Champagne	Randolph Center	G–10
Lake Memphremagog Park	Newport	H–3
Lakehurst Camp & Trailer Park	Isle La Motte	C–3
Lakeside Camping Area	Island Pond	J–3
Lamoille River Camp	Milton	D–5
Lem's Campers Colony	Brandon	D–10
Limehurst Pond	Williamstown	G–8
Lone Pine Campsites, Inc.	Mallletts Bay	D–5
Maple Hill	Bristol	D–8
Maquam Park	Swanton	D–3
Meadow Brook Farm	Proctorsville	F–13
Old Sugar House Campground	Plymouth Union	F–12
Palmers Sand Beaches	South Alburg	C–3
Pinecrest Camping Area	Williston	D–6
Pleasant Valley Camping	Ryegate	I–8
Plymouth Union Camping	Plymouth Union	F–12
River Haven	Bristol	D–8
Roaring Brook	Killington	F–11
Rustic Haven Campgrounds, Inc.	Concord	J–6
Shiresville Camping Area, Inc.	Hubbardton	D–11
Silent Cedars	Grand Isle	C–4
Silver Lake Camping Area	Barnard	F–11
Smoke Rise Family Camping Resort	Brandon	D–10
Sonny's Tenting Area	Graniteville	G–8
Spooner's Trailer Park	Plainfield	G–7
Sweeney's Ten Acres	Vergennes	C–8
Tall Timber Camping Area	Mendon	E–11
The Burning Bush	West Burke	J–5
The Hide-Away	Ludlow	F–13
Thistle Hill Camping Area	Marshfield	H–7

HISTORIC PLACES*

Bennington

The Bennington Battle Monument, Vt. 9, in village. Built in 1891 in commemoration of the attack launched from there by General John Stark of the American Colonial Army against troops of General Burgoyne during the Revolutionary War. The battle, which took place on August 16, 1777, was fought south of Bennington in what is now New York State. The monument, a 306 ft. stone monolith, is open to the public daily, March 20–Dec. 1. Admission. State owned.

Burlington

General Ethan Allen Burial Place, Colchester Avenue. The mortal remains of Vermont's noted statesman, philosopher, writer, and soldier lie in this cemetery beneath the marble statue. Born 1738 — Died 1789. Battery Park, in city. Scene of abortive British naval attack on American fortifications during War of 1812. Attack took place August 3, 1813.

East Hubbardton

The Hubbardton Battlefield and Museum, 7 miles off U. S. 4. Museum is a building of an 18th century type. Contains an animated electrical relief map and diorama depicting the furious early stages of the only battle fought on Vermont soil during the American Revolution, July 7, 1777. Open late May–mid Oct. Admission. State owned.

Fairfield

President Chester A. Arthur Birthplace, off Vt. 36 or 108. The house, a reproduction of the original, was dedicated in 1954 by the Vermont Board of Historic Sites. A 35-acre park and panoramic views of the surrounding countryside make it one of the most scenic spots in this part of Vermont. Open June to September inclusive. State owned. Admission.

Grand Isle

The Hyde Log Cabin, U. S. 2. Built in 1783, this structure is considered the oldest log cabin in the U. S. still standing in its original condition. Open July 4–Labor Day, daily, 10:30–5. Donations. State owned.

Isle La Motte

Shrine of Ste. Anne, on West Shore Rd. Roman Catholic shrine now occupies site of Vermont's first white settlement, Fort Ste. Anne, built in 1666. Jesuit priests erected first chapel and celebrated first Mass here.

Killington

In 1763 on the summit of Mt. Killington, Rev. Samuel Peters claimed he christened the Wilderness with the name "Verd-mont." Most historians give credit to Dr. Thomas Young's letter "to the inhabitants of Vermont," sent to Windsor in 1777.

Montpelier

State House, on State Street. Present structure dedicated in 1859. It is noted for its beautiful Doric exterior, massive granite columns and Corinthian interior. The 14 carat gold leaf dome with the statue of "Ceres", Greek goddess of agriculture atop, can be seen by visitors entering the Capital from all directions. Open year 'round: July 1–Labor Day, seven days a week; after Labor Day–June 30, Mon.–Fri. State owned.

Plymouth Notch

President Coolidge Homestead. It was here that Vice-President Calvin Coolidge was administered the oath of office of President of the United States by his father — a Vermont Notary Public — in the early hours of the morning of Aug. 3, 1923. Open late May to mid-October, weekdays and Sundays. Admission. Homestead is a registered National Historic Landmark. State owned.

Royalton

Joseph Smith Monument, Vt. 14, east of village. Monument marks the birthplace of the great Mormon prophet and leader, born December 23, 1805. The polished granite shaft, standing 38½ feet tall, is considered the world's largest.

Springfield

The Eureka Schoolhouse, located on U. S. Route 11, between Springfield and Exit 7 of Interstate 91. Built in 1785, it is the oldest schoolhouse in Vermont and was in continuous use from its construction to 1900. Restored in 1968, it is open to the public from late May to mid-October. State owned.

Strafford

Justin Smith Morrill Homestead, south of common in village. Historic home of U. S. Senator Morrill, father of Acts establishing Land Grant Colleges. House constructed 1848-51. Registered National Historic Landmark. Open June 15–September 15, daily except Mon., 1–4 p.m.

Stratton Mountain

Webster Memorial Acre. Monument marks the site where Daniel Webster addressed a gathering of 15,000 citizens from surrounding towns, during the Presidential Campaign of 1840. State owned.

Townshend

The Scott Covered Bridge over the West River, Vt. 30. The longest single span bridge of its type in the state. Built in 1870. Length, 165.7 ft. State owned.

Whitingham

Brigham Young Birthplace, Vt. 8, in village. Granite monument, 14 ft. high, marks birthplace of famous Mormon leader, June 1, 1801. Led Mormons from Illinois to Utah, founded Salt Lake City, 1847.

Windsor

Old Constitution House, U. S. 5, in the town. "The Birthplace of Vermont." In this former tavern, on July 8, 1777, representatives of the New Hampshire Grants adopted the first Constitution of the "Free and Independent Republic of Vermont." Open daily, June to mid-October. Donations. State owned.

Wolcott

The Wolcott Covered Railroad Bridge, located on U. S. Route 15, approximately two miles east of Wolcott Village. This bridge is the last railroad covered bridge still in regular use in Vermont and one of a very few left in the United States.

*NOTE: For a complete guide to Vermont's official state historic sites, write: Vermont Board of Historic Sites, Langdon Street, Montpelier, Vermont. 05602

(Dates and Prices subject to change)

Plymouth • *VDD*



Newfane • *VDD*

VERMONT FISH & GAME INFORMATION**

License Fees: (All licenses available from local Town Clerks or through the mail from the Montpelier office.)

Resident fishing	$ 2.50
Resident hunting	3.50
Resident hunting & fishing	5.00
Resident trapping	2.50
Resident bow & arrow (hunting license required)	2.00
Nonresident fishing (calendar year)	6.50
Nonresident fishing (3-consecutive days)	2.50
Nonresident fishing (14-consecutive days)	4.50
Nonresident hunting	30.50
Nonresident hunting & fishing	32.50
Nonresident trapping	200.00
Nonresident bow & arrow (hunting license required)	5.00
Nonresident small game*	10.50

** All game except deer and bear*

HUNTING REGULATIONS

Deer

Bow & Arrow Season — Begins second Saturday in October, 7 A.M.–6 P.M., D.S.T., for 16 consecutive days (either sex deer may be taken)

Regular Season — Begins second Saturday in November, 6 A.M.–5 P.M., E.S.T., for 16 consecutive days; antlers not less than 3" in length. Deer may be taken with either firearm or bow and arrow.

Kill must be reported within 48 hours. Deer must be tagged immediately and tag must remain on deer until it is cut up for consumption.

Game Animals

Black Bear — September 1 — November 30, incl. Only 1 bear per calendar year per person. Kill must be reported within 48 hours.

Rabbit — Last Saturday in September — last day of February.

Gray Squirrel — Last Saturday in September — last Thursday before regular deer season.

Game Birds

Partridge (Ruffed Grouse) — Last Saturday in September–November 30.

Pheasant, Quail, Chukar Partridge — Last Sat. in Sept. — last Thurs. before regular deer season, inclusive.

Wild Turkey — No open season.

Fur Bearing Animals

Beaver — Established annually by order of the Commissioner pursuant to 10 V.S.A. 4862.

Otter, Skunk, Mink — October 26–February 15, incl.

Fox — May be taken by trapping or shooting any time.

Raccoon — By shooting August 1–December 31, incl. By trapping October 25–December 31, incl.

Muskrat — By shooting April 1–April 10, incl. By trapping October 26–April 19, incl.

FISHING REGULATIONS

Brook Trout, Brown Trout, Rainbow Trout, Lake Trout, Salmon — Last Sat. in April–September 30, incl.*

**General Fish & Game Regulations should be checked carefully for exceptions.*

Northern Pike, Walleyed Pike, Muskellunge, Pickerel — Last Saturday in April–March 15, incl.

***NOTE: For full details on all seasons, bag limits and exceptions write the Montpelier office of the Vermont Fish & Game Department, 151 Main Street, Montpelier, Vermont 05602.*

ART GALLERIES IN VERMONT

NAME	LOC.	NAME	LOC.
Bennington Gallery	Bennington	R. H. Fleming Museum	Burlington
Bundy Art Gallery	Waitsfield	Southern Vermont Art Center	Manchester
Chaffee Art Gallery	Rutland	Southern Vermont Art Gallery	Manchester Ctr.
Chester Art Guild	Chester	Studio on the Hill	Weston
Deeley Gallery	Manchester	Tuttie Art Gallery	Waitsfield
Gallery Beyond the Blue Door	Weston	West Corner Gallery	Grafton
Gallery 2	Woodstock	Weston Bowl Mill	Weston
Johnson Fine Arts Center	Middlebury	Wood Art Gallery	Montpelier
Marlboro Center Gallery	Marlboro	Wright Gallery & School of Art	Stowe
McIntyre Gallery	Dorset		
Miller Art Center	Springfield		

For Further Information: Vermont Council on the Arts, Inc., 131 State St., Montpelier, Vt. 602

PUBLIC GOLF COURSES

NAME	TOWN	HOLES	FEES	R–RESTAURANT S–SNACK BAR	MAP LOC.
Alburg	Alburg	18	$3.–$5.00	R	C–3
Barre	Barre	9	$4–$5.00	S	G–7
Barton	Barton	9	$1.50–$2.00	R	I–4
Basin Harbor	Vergennes	18	$4.50–$5.50	R	C–8
Bellows Falls	Bellows Falls	9	$3–$4.00	R	G–15
Blush Hill	Waterbury	9	$3.00	R	F–7
Bonnie Oaks	Fairlee	9	$2.50	R	I–10
Bradford	Bradford	9	$2.00	S	I–9
Brattleboro	Brattleboro	9	$4–$5.00	R	G–17
Burlington	Burlington	18	$5–$7.00	R	D–6
Champlain	St. Albans	9	$3–$5.00	R	D–3
Copley	Morrisville	9	$3–$4.00		G–5
Crown Point	Springfield	18	$5–$7.00	R	G–14
Equinox	Manchester	18	$5–$10.00	R	D–15
Kwiniaska	Shelburne	18	$3–$4.00	S	C–6
Lake Bomoseen	Lake Bomoseen	9	$2.50–$3.00	R-S	D–12
Lake Morey	Fairlee	18	$3–$4.50	R-S	I–10
Lake St. Catherine	Poultney	9	$3.50–$4.00	S	D–13
Marble Island	Malletts Bay	9	$3.50–$4.00		C–5
Middlebury College	Middlebury	9	$3–$5.00		D–9
Montague	Randolph	9	$2–$3.00	S	F–10
Montpelier	Montpelier	9	$3–$4.00	R	G–7
Mountain View	Greensboro	9	$3.00		H–5
Mt. Anthony	Bennington	18	$5.00	R	C–17
Mt. Snow	Mt. Snow	9	$4–$5.00	R	E–16
Neshobe	Brandon	9	$3.50–$4.50	S	D–10
Newport	Newport	9	$3.00	R	I–3
Northfield	Northfield	9	$2.50–$4.00	R	F–8
Orleans	Orleans	18	$3.00	R	I–4
Proctor-Pittsford	Proctor	9	$3.50–$4.50		E–11
Richford	Richford	9	$2.00–$4.00	R	F–2
Rocky Ridge	St. George	18	$2.50–$3.00	S	D–7
Rutland	Rutland	18	$5.00–$7.00	R	E–12
St. Johnsbury	St. Johnsbury	9	$3.00–$4.00	R	I–6
Stamford Valley	Stamford	9	$1.25–$1.50	S	D–18
Stowe	Stowe	18	$4–$6.00	R	F–6
Sugarbush	Warren	18	$5–$7.00	R	E–8
Tater Hill	Windham	9	$2.50–$3.50	S	F–15
Top O' The Seasons	Sudbury	9	$3–$4.00	R	D–11
Williston	Williston	18	$2–$3.00	R	D–6
Windsor	Windsor	9	$2.50–$3.50	R	H–13
Woodstock	Woodstock	18	$7–$10.00	R	G–12

Note: Some of these courses are available to guests of acceptable lodges only. Inquire locally.

(Dates and Prices subject to change)

VERMONT RADIO-TV STATIONS

When traveling in Vermont, tune in these broadcast stations for information, weather and travel aids and suggestions on accommodations, attractions and coming events.

STATION		FREQUENCY
WDEV	Waterbury	550
WVMT	Burlington	620
WNHV	White River Jct.	910
WHWB	Rutland	1000
WJOY	Burlington	1230
WSKI	Montpelier	1240
WTWN	St. Johnsbury	1340
WBTN	Bennington	1370
WSYB	Rutland	1380
WDOT	Burlington	1400
WWSR	St. Albans	1420
WSNO	Barre	1450
WTSA	Brattleboro	1450
WCFR	Springfield	1480
WKVT	Brattleboro	1490
WIKE	Newport	1490
WFAD	Middlebury	1490
WJOY-FM	Burlington	98.9 Mc.
WCAX-TV	Burlington	Channel 3
WVNY-TV	Burlington	Channel 22
WETK-TV	Burlington	Channel 33

FIVE HIGHEST VERMONT MOUNTAINS

Mt. Mansfield, Underhill (E–5)	4,393 ft.
Killington Peak, Sherburne (E–12)	4,235 ft.
Mt. Ellen, Warren (E–8)	4,135 ft.
Camels Hump, Duxbury (E–7)	4,083 ft.
Cutts Peak, Warren (E–8)	4,080 ft.

VERMONT MUSEUMS

Barre — Historical Society Museum, Washington St. Early Barre historical papers and items. Guided tours, first Thurs. every month, 3–5 p.m. and by special appointment. Free.

Bellows Falls — Steamtown, U.S.A. Transportation Museum. Display of steam locomotives, cabooses, turntable, water tower, steam tractors and rollers, miniature circus. Operating railroad with tours of Vermont countryside. Museum: June–Sept., Mon.–Fri., 9:30 a.m.–5 p.m.; Sat., Sun., holidays 9:30 a.m.–6 p.m. Adm. 75¢; children 5-12, 35¢, under 5, free. Train schedules: Write Green Mountain Railroad, Box 57, Chester Depot, Vt. Train fares, $2.50; children 5–12, $1.25; under 5, free.

Bennington — The Bennington Museum, West Main St. Oldest Stars & Stripes flag, American glass, Bennington pottery, costumes, over 80 Grandma Moses paintings, furniture, military relics. Open summer, 9 a.m.–6 p.m.; winter, 9:30 a.m.–4:30 p.m. Closed Sundays during Dec. and months of Jan., Feb., Adm. $1.00, children under 18 with parents, free.

Brookfield — Historical Society Museum, historic Marvin Newton House — 1835. Furniture, clothing, tools, books, etc. Open Sunday afternoons, 3–5 p.m. during July and August. Silver donation.

Brownington — The Old Stone House, off U. S. 5. Restored in 1916; exhibits — farm implements, clothing, tools, furniture, war equipment. Open May 15–Oct. 15, daily 10 a.m.–4 p.m. Adm. 50¢.

Burlington — Fleming Museum, Colchester Ave. Art museum of the Univ. of Vermont. Exhibits, collections covering history from prehistoric to modern. Special collections of Americana, primitive, ancient, oriental art. Changing exhibits on contemporary art. Open Mon.–Fri., 9 a.m.–4:45 p.m.; Sat. 9 a.m.–3 p.m.; Sun. 2–5 p.m. Free.

Calais — Kent Museum and Country Craft Shop, Kents Corner. Built in 1837 as a tavern. From 1847 until restoration used as a home, and now furnished in late 19th century tradition including several art works by J. F. Gilman. Country Craft Shop offers crafts made by older Vermont citizens, homemade candy, and books on Vermont lore. Early tools, weaving and spinning tools, and an antique operating room also on display. Owned and operated by Vermont Historical Society and staffed by older citizens familiar with local history. Open 10 a.m.–5 p.m. Tuesday–Sunday, mid–June–Labor Day; Sat., Sun., Labor Day–Fall Foliage Festival. Free.

Fairlee — Walker Museum, U. S. 5 in village. Museum exhibits — Persian Bazaar, Japanese Room; armor jungle, pre-Columbian artifacts, religious art works and statues. Various cult objects. Americana; operating loom, dye room, early kitchen utensils, early farm tools, blacksmithing, wagons. Open daily 10 a.m.–5 p.m., July–Labor Day, by appointment at other times. Library and Studio. Adm. 50¢, children 25¢.

Ferrisburg — "Rokeby", home of Rowland E. Robinson, writer of Vermont folk lore, U.S. 7, Historic Marker near village. Famous blind author born here, 1833. House became station on "Underground R.R." during Civil War. Open daily, 9 a.m.–5 p.m., May 15–Oct. 31.

Grand Isle — Hyde Log Cabin. See Historic Places.

Manchester — Southern Vermont Art Center, west of village on hill. Exhibitions of famous southern Vermont art group, both local and nationally known painters, sculptors; also dance, music, drama programs. Open late May–mid Oct., daily except Mon., 10 a.m.–5 p.m. Adm. 50¢, children free.

Marlboro — Luman Nelson Museum of New England Wildlife. An excellent collection of native birds and animals; birds are mounted in such a way to resemble their natural surroundings. Interesting collection of the hooves of the animals of North America. Open daily the year round. Admission, adults, 50¢; children, 25¢.

Middlebury — The Sheldon Museum, in village. A Vermont house restored to 19th century state containing portraits and imprints, local memorabilia, gun room, child's room, early kitchen, blacksmith shop. Much data on early Vermont history. Open summer except Sun. 10 a.m.–5 p.m. In winter Tues.–Thur. afternoons. Adm. 50¢, children 25¢.

Montpelier — Vermont Historical Society Museum, State Administration Building, Vermontiana displays in history, geology, flora and fauna. Original Stephen Daye