Official Highway and Touring
1968
Vermont
MAP



Published by the
Vermont Department of Highways
and the
Vermont Development Department
Montpelier • Vermont 05602

The Beckoning Country



"SOUTH HERO"

The most exciting thing about a visit or a vacation in Vermont is the thrill of discovery, from moment to moment, at every bend of every highway and byway.

Vermont beckons to visitors for many of the same reasons that it does to people who corne here to live. The state's breathtaking natural beauty, easy-going atmosphere, the congeniality of its people and the limitless opportunities for recreation and relaxation appeal equally to vacationer and Vermonter alike.

Here is a land of majestic mountain ranges and deep river valleys, quiet lakes and rushing mountain streams. Here is a land rich in contrast, where the new and the old, the modern and the traditional can be found side by side in a comfortable blending that appeals to people of all ages.

Another wonderful thing about Vermont is that it's so accessible. Modern highway systems have brought her borders within easy reach of anyone traveling by car. Once here, the State highway system, including such four-lane arteries as Interstates 89 and 91, moves traffic effortlessly from one end of the State to the other.

By contrast, Vermont's excellent network of well maintained secondary roads and back-country byways allows the unhurried traveler to explore the quiet countryside at his own pace, in his own way.

When is the best time to come to Vermont? Here again, the exciting contrast that *is* Vermont manifests itself in the beauty of the changing seasons, making the choice a challenging one. Each of the four seasons offer something uniquely different for the individual taste.

Spring comes gently but persistently to Vermont. Nature, impatient with the long winter, paints the mountains and valleys with subtle green pastels in striking contrast to the deep, verdant tones of the perennials. The countryside is reborn and rejuvenated in a few short weeks making the thrill of discovering Vermont at this time of year a truly unique experience.

A Vermont summer is a time of limitless activity or quiet relaxation and the choice is yours to make. During this time of year, the greatest number of people with the widest range of interests discover or rediscover Vermont for the many enjoyable pastimes it has to offer. The State's great forest areas, lofty mountains, meandering river valleys, hundreds of lakes and mountain streams offer unbounded opportunities for family enjoyment.

Autumn in Vermont bursts on the scene in a brilliant tone poem of color that has made it world famous. The vivid reds, golds, and oranges of maple and birch contrasted with the deep, dark tones of the evergreens combine to create a color panorama to dazzle the eye and challenge the camera's lens and the artist's brush. The curtain rises on Vermont's color spectacular about the middle of September and goes with a flourish in mid-October.

Winter transforms Vermont into a spectacular playground for the snowtime, winter sports vacationer and skiing is king! The state's formidable slopes, perennially great snowfall and the widest range of excellent facilities in the entire United States attract skiers of all abilities — beginner to expert — from throughout the world. Both skiers and non-skiers alike are enchanted by the breathtaking beauty of Vermont's snowscapes and the old-time, Christmas card charm of her towns and villages.

These are a few of the things which may attract you to Vermont . . . but only a very few. There are so many others that you will want to discover for yourself. Whatever the season you come . . . whatever your reason for coming . . . a genuinely warm welcome awaits you in Vermont, The Beckoning Country.

Official Highway and Touring
1968
Vermont
MAP



Published by the
Vermont Department of Highways
and the
Vermont Development Department
Montpelier • Vermont 05602

STATE PARKS AND FORESTS

"GRAND ISLE"

Vermont has 32 State Forests totaling 87,343 acres, and 34 State Parks totaling 12,087 acres. Recreational facilities in these forests and parks are administered by the Division of Parks. Some of the largest and most frequently used recreation areas are in the State Forests in contrast to other states where the majority of the outdoor recreation areas are in State Parks. Altogether Vermont has 36 State Campgrounds with approximately 1900 individual sites. There are 13 major State Beaches with public bathhouses. In the State Forests approximately 4,000 acres are devoted primarily to skiing and are leased to private operators. The annual visitation is approximately 400,000 camper days, 575,000 skier days and 450,000 swimming and picnicking visits. All forests and parks except game refuges, and where close to human concentrations, are open to hunting.

FEES

Camping: Tentaite (with or without platform). $3 per night minimum; $1.50 per night per adult. Lean-to, $4 per night minimum; $2 per night per adult.

At both lean-tos and tentsites there is no charge for youths under 18 in a family group. Scouts and similar youth groups are charged the minimum fee; or, when more than 5 are in the party, 60¢ each for a tentsite, or 80¢ for a lean-to.

Summer Day Use: At all developed recreation areas in State Parks and Forests the fee is 25¢ per person 14 years of age or older. Bathhouse fee is 10¢ per person and includes locker or basket. Season passes for day use areas are available, $5 per person.

Winter Skiing: Ski lifts are operated by private interests so fees vary from area to area. In some areas there is a 25¢ per car parking fee; in other areas the parking fee is included in the lift ticket cost.

CAMPING AND RESERVATIONS

All campgrounds operate on a first come — first serve basis, but reservations are available for a minimum period of six nights up to three weeks. Usually reservations are not needed for the period prior to July 1, nor after Labor Day. Requests mailed between January 1 and May 1 should be addressed Department of Forests and Parks, Montpelier, Vt., 05602. After May 1 address Park Manager, c/o desired park or forest.

GENERAL INFORMATION

All summer areas open Friday preceding Memorial Day. Swimming areas close after Labor Day.
Areas are open 10 a.m. to 9 p.m. After Labor Day campers have special permit, other areas close 8 p.m.
Fuelwood is furnished at most picnic and camping areas.
Fires can be built only in fireplaces or designated areas.
Trees, plants and flowers cannot be cut, lifted, or picked.
Small camping trailers and small house trailers or pickup campers can be parked on most tentsites.
Special trailer hookups for utilities are not available.
All dogs must have rabies vaccination, and are to be kept on a leash. Owners will be required to show evidence of valid vaccination. Dogs are not allowed on bathing beaches.
All developed recreation areas have resident managers.

PUBLIC RECREATION AREAS

X . . . . BOATING AND BOAT RENTALS
◢ . . . . CAMPERS ONLY

Map No.	Map Ref.	Area		P. O. Address	MANMADE	NATURAL	SWIMMING	TENNIS	TABLES	FIRE PLACES	HOT SHOWERS	PRIMITIVE	ACCESSIBLE	FISHING	SMALL BOAT	REFRESHMENTS	POOL TABLE
1	F-9	ALLIS		RANDOLPH	■	■	■	■	■					■			
2	G-13	ASCUTNEY		WINDSOR	■	■	■	■	■	◢					■	■	
3	C-11	BOMOSEEN	LAKE BOMOSEEN	FAIR HAVEN	■	■	■		■	◢	■	■	X	■		■	
4	C-11		HALF MOON POND	FAIR HAVEN		■	■	■	■	◢	◢		X	■			
5	D-10	BRANBURY		BRANDON	■	■	■		■		■	■	X	■		■	
6	J-3	BRIGHTON		ISLAND POND	■	■	■	■	■	◢	■	■	X	■			
7	D-4	BURTON ISLAND		ST. ALBANS BAY		■	■		■	◢	■		X	■			
8	C-8	BUTTON BAY		VERGENNES	■			■		■	◢		X	■			
9	E-3	CARMI		ENOSBURG FALLS	■	■	■	■	■	◢	■	■	X	■			
10	F-12	COOLIDGE	KILLINGTON	KILLINGTON	■											■	■
11	F-12		PINNEY HOLLOW	BRIDGEWATER CORS.	■	■	■	■		◢				■		■	
12	I-4	CRYSTAL LAKE		BARTON	■	■					■	■	■	■		■	
13	C-9	D. A. R.		VERGENNES	■	■	■	■	■	◢	◢	■	■				
14	J-5	DARLING		EAST BURKE	■	■	■	■							■		■
15	G-12	DUTTON PINES		BRATTLEBORO	■	■											
16	G-5	ELMORE		ELMORE	■	■	■		■	◢	■	■	X	■		■	■
17	D-14	EMERALD LAKE		EAST DORSET	■	■	■	■	■	◢	■	■	X	■			■
18	G-17	FORT DUMMER		BRATTLEBORO	■	■		■	■	◢							
19	E-11	GIFFORD WOODS		KILLINGTON	■	■	■	■	■	◢				■		■	
20	C-4	GRAND ISLE		GRAND ISLE	■		■	■	■	◢	◢		X	■		■	
21	H-7	GROTON	BIG DEER	MARSHFIELD	■				■	◢	■	■	X	■			■
22	H-7		NEW DISCOVERY	MARSHFIELD	■	■	■	■	■	◢				■		■	■
23	H-7		RICKER	MARSHFIELD	■	■	■	■	■	◢			X	■		■	
24	H-7		STILLWATER	MARSHFIELD	■	■	■	■	■	◢	■		X	■			
25	G-3	JAY		JAY		■										■	■
26	K-5	MAIDSTONE		N. STRATFORD, N. H.	■	■	■	■		◢	■	■	X			■	
27	F-17	MOLLY STARK		WILMINGTON	■	■		■	■	◢							
28	F-5	MT. MANSFIELD	JEFFERSONVILLE	JEFFERSONVILLE	■											■	
29	F-6		LITTLE RIVER	WATERBURY	■		■	■	■	◢	◢		X	■			
30	F-5		SMUGGLERS NOTCH	STOWE	■	■	■	■	■	◢					■	■	
31	E-6		UNDERHILL	UNDERHILL	■	■	■	■								■	
32	C-7	MT. PHILO		N. FERRISBURG	■	■									■		
33	C-3	NORTH HERO		NORTH HERO		■	■	■	■	◢	◢		X	■			
34	F-13	OKEMO		LUDLOW	■										■		■
35	H-12	QUECHEE		WHITE RIVER JCT.	■			■	■	◢							
36	B-3	ST. ALBANS		ST. ALBANS BAY	■	■					■	■	■	■		■	
37	C-13	ST. CATHERINE		POULTNEY	■	■	■		■	◢	■	■	X	■			
38	C-5	SAND BAR		MILTON	■	■	■		■		■	■	X	■		■	
39	G-11	SILVER LAKE		BARNARD	■	■	■		■	◢	■	■	X	■		■	
40	H-10	THETFORD HILL		THETFORD	■	■	■										
41	F-16	TOWNSHEND		NEWFANE	■	■	■		■		■						
42	G-13	WILGUS		ASCUTNEY	■	■	■		■	◢							
43	D-17	WOODFORD		WOODFORD	■	■			■	◢	◢		X	■			
44	E-13	BIG BRANCH		U. S. FOREST SERVICE MANCHESTER CTR.		■								■			
45	E-10	BRANDON BROOK		U. S. FOREST SERVICE ROCHESTER		■								■			
46	E-10	CHITTENDEN BROOK		U. S. FOREST SERVICE ROCHESTER				■						■			
47	E-14	GREENDALE		U. S. FOREST SERVICE MANCHESTER		■	■							■			
48	E-14	HAPGOOD		U. S. FOREST SERVICE MANCHESTER	■	■					■	■	■	■			
49	D-10	MOOSALAMOO		U. S. FOREST SERVICE MIDDLEBURY				■		■				■			
50	E-9	ROBERT FROST WAYSIDE		U. S. FOREST SERVICE MIDDLEBURY										■			
51	E-10	TEXAS FALLS		U. S. FOREST SERVICE ROCHESTER		■								■			
52	E-13	WHITE ROCKS		U. S. FOREST SERVICE MANCHESTER		■								■			
53	F-15	BALL MTN. DAM		TOWNSHEND	■	■					■	■					
54	G-14	NORTH SPRINGFIELD DAM		SPRINGFIELD	■	■					■	■	■				
55	H-12	NORTH HARTLAND DAM		QUECHEE	■	■	■										
56	G-13	STOUGHTON POND		PERKINSVILLE	■	■						■	■	■			
57	F-16	TOWNSHEND DAM		TOWNSHEND	■	■					■	■	■				
58	H-10	UNION VILLAGE DAM		UNION VILLAGE	■	■											

STATE PARKS & FORESTS
GREEN MOUNTAIN NATIONAL FOREST
DAM SITES

PRIVATELY OWNED CAMPGROUNDS[1]

CAMP	TOWN	MAP LOC.
Alpine Anchor	Pittsford	D-11
Bear Mountain Campgrounds	Bloomfield	K-4
Beaver Dam Camping Area	Vershire	H-9
Berryman's Campground	St. Johnsbury	I-6
Big "D" Campgrounds	Hubbardton	D-11
Birdseye Mountain Camping Area	Castleton	D-12
Burlington Beach–Campsite	Burlington	C-6
Camp Skyland	South Hero	C-5
Campbells Bay	Swanton	D-3
Camping on the Battenkill	Arlington	D-15
Caton Place	Cavendish	G-13
Crown Point Camping Area	Perkinsville	G-13
Elephant Mountain	Bristol	D-8
Hazen's Notch Campground	Lowell	G-4
Henderson's Camping in the Hills	Victory	J-6
Heritage Acres Inc.	Grafton	F-15
Horseshoe Acres	Andover	F-14
Howell's Campsites	Arlington	D-15
Karl's Tent & Trailer Camp	West Barnet	I-7
Lake Champagne	Randolph Center	G-10
Lake Memphremagog Park	Newport	H-3
Lakehurst Camp & Trailer Park	Isle La Motte	C-3
Lakeside Camping Area	East Island Pond	J-3
Lamoille River Camp	Milton	D-5
Lem's Campers Colony	Brandon	D-10
Limehurst Pond	Williamstown	G-8
Lone Pine Campsites, Inc.	Mallets Bay	D-5
Maple Hill	Bristol	D-8
Maquam Park	Swanton	D-3
Meadow Brook Farm	Proctorsville	F-13
Moto-Cross	Grafton	F-15
Old Sugar House Campground	Plymouth Union	F-12
Palmers Sand Beaches	South Alburg	G-3
Pinecrest Camping Area	Williston	D-6
River Haven	Bristol	D-8
Roaring Brook	Killington	F-11
Romar Campsites	East Fairfield	E-4
Rustic Haven Campgrounds, Inc.	St. Johnsbury	I-6
Shiresville Camping Area, Inc.	Hubbardton	D-11
Smoke Rise Family Camping Resort	Brandon	D-10
Sonny's Tenting Area	Graniteville	G-8
Tall Timber Camping Area	Mendon	E-11
The Burning Bush	West Burke	J-5
The Hide-Away	Ludlow	F-13
Thistle Hill Camping Area	Marshfield	H-7

HISTORIC PLACES*

Bennington
The Bennington Battle Monument, Vt. 9, in village. Built in 1891 in commemoration of the attack launched from there by General John Stark of the American Colonial Army against troops of General Burgoyne during the Revolutionary War. The battle, which took place on August 16, 1777, was fought south of Bennington in what is now New York State. The monument, a 306 ft. stone monolith, is open to the public daily, March 20–Dec. 1. Admission. State owned.

Burlington
General Ethan Allen Burial Place, Colchester Avenue. The mortal remains of Vermont's noted statesman, philosopher, writer, and soldier lie in this cemetery beneath the marble statue. Born 1738 — Died 1789. Battery Park, in city. Scene of abortive British naval attack on American fortifications during War of 1812. Attack took place August 3, 1813.

East Hubbardton
The Hubbardton Battlefield and Museum, 7 miles off U. S. 4. Museum is a building of an 18th century type. Contains an animated electrical relief map and diorama depicting the furious early stages of the only battle fought on Vermont soil during the American Revolution, July 7, 1777. Open late May–mid Oct. Admission. State owned.

Fairfield
President Chester A. Arthur Birthplace, off Vt. 36 or 108. The house, an exact replica of the original, was rebuilt and dedicated in 1954 by the Vermont Board of Historic Sites. A 35 acre park and panoramic view of the surrounding countryside make it one of the most scenic spots in this part of Vermont. Open June to September inclusive. State owned.

Grand Isle
The Hyde Log Cabin, U. S. 2. Built in 1783, this structure is considered the oldest log cabin in the U. S. still standing in its original condition. Open July 4–Labor Day, daily, 10:30–5. Donations accepted. State owned.

Isle La Motte
Shrine of Ste. Anne, on West Shore Rd. Roman Catholic shrine now occupies site of Vermont's first white settlement, Fort Ste. Anne, built in 1666. Jesuit priests erected first chapel and conducted first Mass here.

Killington
In 1763 on the summit of Mt. Killington, Rev. Samuel Peters claimed he christened the Wilderness with the name "Verd-mont." Most historians give credit to Dr. Thomas Young's letter "to the inhabitants of Vermont," sent to Windsor in 1777.

Montpelier
State House, on State Street. Present structure dedicated in 1859. It is noted for its beautiful Doric exterior, massive granite columns and Corinthian interior. The 14 carat gold leaf dome with the statue of "Ceres", Greek goddess of agriculture atop, can be seen by visitors entering the Capitol from all directions. Open year 'round: July 1–Labor Day, seven days a week; after Labor Day–June 30, Mon.–Fri. State owned.



"WARREN"

Orwell
Mount Independence, 3 miles off Vt. 22-A. Site of American fortifications built during early stages of the Revolutionary War and drawing its name from the Declaration of Independence. Contains the remains of the fort's original foundation together with blockhouses, gun emplacements, other defensive batteries and a hospital. Reclamation work in progress. Not yet open to the public in 1967. State owned.

Plymouth Notch
President Coolidge Homestead. It was here that Vice-President Calvin Coolidge was administered the oath of office of President of the United States by his father — a Vermont Notary Public — in the early hours of the morning of Aug. 3, 1923. Open late May to mid-October, weekdays and Sundays. Admission. Homestead is a registered National Historic Landmark. State owned.

Royalton
Joseph Smith Monument, Vt. 14, east of village. Monument marks the birthplace of the great Mormon prophet and leader, born December 23, 1805. The polished granite shaft, standing 38½ feet tall, is considered the world's largest.

Strafford
Justin Smith Morrill Homestead, south of common in village. Historic home of U. S. Senator Morrill, father of Acts establishing Land Grant Colleges. House constructed 1848–51. Registered National Historic landmark. Open year 'round, Tues.–Sun.

Stratton Mountain
Webster Memorial Acre. Monument marks the site where Daniel Webster addressed a gathering of 15,000 citizens from surrounding towns, during the Presidential Campaign of 1840. State owned.

Townshend
The Scott Covered Bridge over the West River, Vt. 30. The longest single span bridge of its type in the state. Built in 1870. Length, 165.7 ft. State owned.

Whitingham
Brigham Young Birthplace, Vt. 8, in village. Granite monument, 14 ft. high, marks birthplace of famous Mormon leader, June 1, 1801. Led Mormons from Illinois to Utah, founded Salt Lake City, 1847.

Windsor
Old Constitution House, U. S. 5, in the town. "The Birthplace of Vermont." In this former tavern, on July 8, 1777, representatives of the New Hampshire Grants adopted the first Constitution of the "Free and Independent State of Vermont." Open daily, June to mid-October. Donations. State owned.

*NOTE: For a complete guide to Vermont's official historic sites, write: Vermont Board of Historic Sites, Langdon Street, Montpelier, Vermont. 05602

(Dates and Prices subject to change)

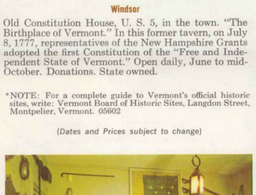

"MIDDLEBURY"

VERMONT FISH & GAME INFORMATION**

License Fees: (All licenses available from local Town Clerks)

Resident fishing	$ 1.75
Resident hunting	2.25
Resident hunting & fishing	3.50
Resident trapping	1.75
Resident bow & arrow (in addition)	1.00
Non-resident fishing, season	6.25
Non-resident fishing, 3 consecutive days	2.25
Non-resident fishing, 14 consecutive days	4.25
Non-resident hunting	22.00
Non-resident hunting & fishing	26.00
Non-resident trapping	50.00
Non-resident bow & arrow (in addition)	3.50
Non-resident small game*hunting	10.50

**All game except deer and bear*

HUNTING REGULATIONS

Deer *
Bow & Arrow Season — Begins second Saturday in October 7 a.m. –6 p.m. D.S.T., for 16 consecutive days (with or without antlers).
Regular Season — Begins second Saturday in November 6 a.m. –5 p.m. E.S.T., for 16 consecutive days; antlers not less than 3" in length.

**Only 1 deer per person per calendar year. Must report kill within 48 hours.*

Game Animals
Black Bear — Sept. 1–Nov. 30 incl.
Rabbit — Oct. 1–last day of Feb. incl.
Gray Squirrel — Last Sat. in Sept.–last Thurs. before regular deer season.

Game Birds
Partridge
Pheasant } Last Sat. in Sept.–last Thurs. before regular
Quail } deer season.
Chukar Partridge
Wild Turkey — October 1–Oct. 31 incl.

Fur Bearing Animals
Beaver — By trapping: no open season except as fixed by order of the Commissioner of Fish & Game pursuant to 10V.S.A. §6802.
Otter, Skunk, Mink — By trapping Oct. 26–Feb. 15
Fox — By trapping Oct. 26–Feb. 15
By use of dog Oct. 1–Feb. 28
By shooting — Anytime
Raccoon — By shooting Aug. 1–Dec. 31 incl.
By trapping Oct. 25–Dec. 31 incl.
Muskrat — By trapping Oct. 26–April 19 incl.
By shooting April 1–April 10 incl.

FISHING REGULATIONS
Brook Trout
Brown Trout
Rainbow Trout } Last Sat. in April–Sept. 30 incl.*
Lake Trout
Salmon
*(Exception — ½ mile of Willoughby River opens April 15) — Lake Champlain**

Northern Pike
Walleyed Pike } Last Sat. in April–March 15 incl.
Muskie
Pickerel

**NOTE: For exceptions and special provisions write Vermont Fish & Game Dept., Montpelier for general fish and game laws.*

ART GALLERIES IN VERMONT

NAME	LOC.	NAME	LOC.
Bennington Gallery	Bennington	Tuttle Art Gallery	Waitsfield
Bundy Art Gallery	Waitsfield	West Corner Gallery	Grafton
Chaffee Art Gallery	Rutland	Wood Art Gallery	Montpelier
Chester Art Guild	Chester	Wright Gallery & School of Art, Southern Vermont Art Gallery	Stowe
Dexter Gallery	Manchester	Wright Gallery & Gallery Beyond the Blue Door	Manchester Ctr
Gallery 2	Woodstock	Studio on the Hill	Weston
I. Conaway Studio Gallery	Dorset	Weston Bowl Mill	Weston
Marlboro Gallery	Marlboro	Grafton Gallery	Grafton
Miller Art Center	Springfield		
R. H. Fleming Museum	Burlington		
Southern Vermont Art Center	Manchester		

For Further Information: Vermont Council on the Arts, Inc., 131 State St., Montpelier, Vt. 05602

PUBLIC GOLF COURSES

NAME	TOWN	HOLES	FEES	9-HOLES TWILIGHT 9-HOLES SUNDAY	MAP LOC.
Alburg	Alburg	18	$3–$4.00	R	C-3
Barre	Barre	9	$4–$5.00	S	G-7
Bellows Falls	Bellows Falls	9	$2.50–$3.50	R	G-15
Barton	Barton	9	$1.50–$2.00	R	I-4
Basin Harbor	Vergennes	18	$3.50–$4.50	R	C-8
Blush Hill	Waterbury	9	$3.00	R	F-7
Bonnie Oaks	Fairlee	9	$2.50	R	I-10
Bradford	Bradford	9	$2.00	S	I-9
Brattleboro	Brattleboro	9	$4–$5.00	R	G-17
Burlington	Burlington	18	$5–$7.00	R	D-6
Champlain	St. Albans	9	$3–$5.00	R	D-3
Copley	Morrisville	9	$2–$3.00		G-5
Crown Point	Springfield	9	$5–$7.00	R	G-14
Equinox	Manchester	18	$5–$10.00	R	D-15
Kwiniaska	Shelburne	18	$2.50–$3.50	S	C-6
Lake Bomoseen	Lake Bomoseen	9	$2.50–$3.00	R	D-12
Lake Morey	Fairlee	18	$2.50–$4.00	R	I-10
Lake St. Catherine	Poultney	9	$3–$3.50	S	D-13
Marble Island	Mallets Bay	9	$2.50–$3.00		C-5
Middlebury College	Middlebury	9	$3–$5.00		D-9
Montagne	Montagne	9	$2.50–$3.00		F-10
Montpelier	Montpelier	9	$2–$3.00	R	G-7
Mountain View	Greensboro	9	$3.00		H-5
Mt. Anthony	Bennington	18	$5.00	R	C-17
Mt. Snow	Mt. Snow	9	$4.00	R	E-16
Neshobe	Brandon	9	$3.50–$4.50	S	D-10
Newport	Newport	9	$3.00	R	I-3
Northfield	Northfield	9	$2.50–$4.00	R	F-8
Orleans	Orleans	9	$3.00	R	I-4
Proctor-Pittsford	Proctor	9	$3.50–$4.50		E-11
Richford	Richford	9	$2.00–$4.00	R	F-2
Rocky Ridge	St. George	18	$2.00–$3.00	S	D-7
Rutland	Rutland	18	$5.00–$7.00	R	E-12
St. Johnsbury	St. Johnsbury	9	$3.00	R	I-6
Stamford Valley	Stamford	9	$1.25–$1.50	S	D-18
Stowe	Stowe	18	$4–$6.00	R	F-6
Sugarbush	Warren	18	$5–$7.00	R	E-8
Tater Hill	Londonderry	9	$2.50–$3.50	S	F-14
Top O' The Seasons	Sudbury	9	$3–$4.00	R	D-11
Williston	Williston	18	$2–$2.50	R	D-6
Windsor	Windsor	9	$2–$3.00	R	H-13
Woodstock	Woodstock	18	$6–$7.50	R	G-12

Note: Some of these courses are available to guests of acceptable lodges only. Inquire locally.

(Dates and Prices subject to change)

VERMONT RADIO-TV STATIONS

When traveling in Vermont, listen to these radio stations for information, weather and travel aids and suggestions on accommodations, attractions and coming events.

STATION		FREQUENCY
WDEV	Waterbury	550
WVMT	Burlington	620
WNHV	White River	910
WHWB	Rutland	1000
WJOY	Burlington	1220
WSKI	Montpelier	1240
WTWN	St. Johnsbury	1340
WBTN	Bennington	1370
WSYB	Rutland	1380
WOOT	Burlington	1400
WWSR	St. Albans	1420
WSNO	Barre	1450
WTSA	Brattleboro	1450
WCFR	Springfield	1480
WKVT	Brattleboro	1490
WIKE	Newport	1490
WFAD	Middlebury	1490
WXOY-FM	Burlington	98.9 Mc.
WCAX-TV	Burlington	Channel 3

TEN HIGHEST VERMONT MOUNTAINS

Mt. Mansfield, Underhill (E–5)	4,393 ft.
Killington Peak, Sherburne (E–12)	4,235 ft.
Mt. Ellen, Warren (E–8)	4,135 ft.
Camels Hump, Duxbury (E–7)	4,083 ft.
Cutts Peak, Warren (E–8)	4,080 ft.
Mt. Abraham, Lincoln (E–8)	4,052 ft.
Lincoln Peak, Warren (E–8)	4,013 ft.
Pico Peak, Sherburne (E–12)	3,957 ft.
Little Killington Peak, Mendon (E–12)	3,939 ft.
Jay Peak, Westfield (G–3)	3,870 ft.

VERMONT MUSEUMS

Barre — Historical Society Museum, Washington St. Early Barre historical papers and items. Guided tours, first Thurs. every month, 3–5 p.m. and by special appointment. Free.

Bellows Falls — Steamtown U.S.A. Transportation Museum. Display of steam locomotives, cabooses, engine house, turntable, coal and water towers. Operating railroad with tours of Vermont countryside. Museum: June–Sept., Mon.–Fri., 9:30 a.m.–5 p.m.; Sat., Sun., holidays, 9:30 a.m.–6 p.m. Adm. 90¢, children 5–12, 50¢, under 5 free. Train schedules: Write Steamtown, U.S.A., Box 711L, Bellows Falls, Vt. Train fares, $2.50, children 5–12, $1.25, under 5 free. Combination rate: Adult $3.00, children, $1.50.

Bennington — The Bennington Museum, West Main St. Oldest Stars & Stripes flag, American glass, Bennington pottery, costumes, paintings, furniture, military relics. Open summer, 9 a.m.–6 p.m.; winter, 9:30 a.m.–4:30 p.m. Closed Sundays during Dec. and months of Jan., Feb., Adm. $1.00, children under 18 with parents, free. Bennington Battle Monument. See Historic Places.

Brookfield — Historical Society Museum, historic Marvin Newton House–1835. Furniture, clothing, tools, war equipment. Open May 15–Oct. 15, daily 10 a.m.–4 p.m. Adm. 50¢.

Brownington — The Old Stone House, off U. S. 5. Restored in 1916; exhibits — farm implements, clothing, tools, furniture, war equipment. Open May 15–Oct. 15, daily 10 a.m.–4 p.m. Adm. 50¢.

Burlington — Fleming Museum, Colchester Ave. Art museum of the Univ. of Vermont. Exhibits, collections covering history from prehistoric to modern. Special collections of Americana, primitive, ancient, oriental art. Changing exhibits on contemporary art. Open Mon.–Fri., 9 a.m.–4:45 p.m.; Sat. 9 a.m.–3 p.m.; Sun. 2–5 p.m. Free.

Calais — Kent Tavern Museum, Kent's Corner. Once a tavern, later residence of Atwater Kent. Now museum containing furniture of Victorian era, many antiques from Harold G. Rugg collection. Open July & Aug., 2 p.m.–5 p.m.; Wed.–Sun. Free.

Fairlee — Walker Museum, U. S. 5 in village. Museum exhibits — Persian Bazaar, Japanese Room; armor jungle, pre-Columbian artifacts, religious art works and statues. Various cult objects. American; operating loom, dye room, early kitchen utensils, early farm tools, blacksmithing, wagons. Open daily 10 a.m.–5 p.m., July–Labor Day, by appointment at other times. Library and Studio. Adm. 50¢, children 25¢.

Ferrisburg — "Rokeby", Home of Rowland E. Robinson, writer of Vermont folk lore. U. S. 7, near village. Famous blind author born here, 1833. House became station on "Underground R.R." during Civil War. Open daily, May 30–Sept. 5, Weekends, Sept. & Oct.

Grand Isle — Hyde Log Cabin. See Historic Places.

Manchester — Southern Vermont Art Center, west of village on hill. Exhibitions of famous southern Vermont art group, both local and nationally known painters, sculptors; also dance, music, drama programs. Open late May–mid Oct., daily except Mon., 10 a.m.–5 p.m. Adm. 50¢, children free.

Marlboro — Luman Nelson Wild Bird Museum, Vt. 9, 6 miles west of village on Hogback Mt. Complete exhibit of New England wildlife, birds & animals. Open year 'round, daily, 9 a.m.–5 p.m. Adm. 50¢, children 25¢.

Middlebury — The Sheldon Museum, in village. A Vermont house restored to 19th century state containing portraits and imprints, local memorabilia, gun room, child's room, early kitchen, blacksmith shop. Much data on early Vermont history. Open summer except Sun. 10 a.m.–5 p.m. In winter Tues.–Thur. afternoons. Adm. 50¢, children 25¢.

Montpelier — Vermont Historical Society Museum, State Administration Building, Vermontiana displays in history, geology, flora and fauna. Original Stephen Daye Press, Indian relics, dioramas of Admiral Dewey, hundreds of artifacts. Open daily 8 a.m.–4:30 p.m., except Sat., Sun., holidays. Free.
Wood Art Gallery, 135 Main St. Paintings by famous 19th Century artist Thomas Waterman Wood and other well known contemporary artists. Open year 'round, Tues.–Fri. 2–5 p.m., 7–8 p.m. Free.

Newfane — Windham County Historical Society Museum. Historical items relating to Windham County families. May–Nov., Sun. 2–5 p.m. Free.

Northfield — Norwich University Museum, on the University Campus. Exhibits: Alden Partridge founder; military mementos, cadet military uniforms (1830–1890); military weapons (Civil War to World War II); Admiral George Dewey (Norwich Alumnus), trophies, including pilot wheel, shells and ensign from Dewey flagship–Olympia; globes (terrestrial and celestial) made at Bradford, Vt. 1811 by James Wilson, America's first globe maker. Open Mon.–Fri., 8 a.m.–4 p.m., Sat. to 5 p.m. during regular school session. June through Aug. by appointment. Inquire at Jackman Hall. Free.

Orwell — Daniels Museum. Indian artifacts, Revolutionary and Civil War items, antique gun collection. June 1–Sept. 1. Tues.–Thurs., Sat., Sun., 9 a.m.–5 p.m. Closed Mon. & Fri. Adm. 50¢, children under 8, free.

Peacham — Historical Society Museum. Exhibits of local history. May–Oct. by appointment. Free.

Reading — Historical Society Museum, Main St. Music, tools, genealogies, 18th and 19th century items. April–Nov.,