

THE SCENIC ROUTE TO expo67

SUGGESTED ROUTES CONNECTING VERMONT WITH MONTREAL

East Side: Take I-91 leading to U.S. Rte. 5 north at White River Junction or take Vt. 114. Both connect with Canada Rte. 50, then to Magog, Quebec, and over the Eastern Townships toll highway to Montreal.

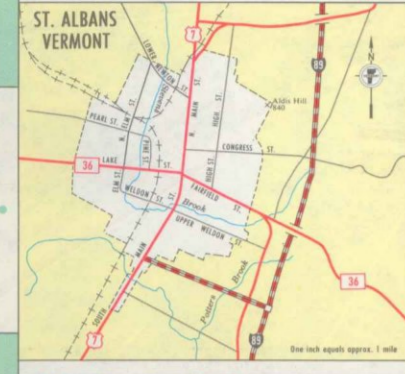
West Side: U.S. Rte. 7 leads directly into Montreal or take by-pass at Irberville, Quebec, then over the Eastern Townships toll highway to Montreal.

OR

U.S. Rte. 2 (above Burlington) crossing into Canada at Rouses Point, then Canada Rte. 9 to St. Jean, Quebec, connecting with Rte. 7 into Montreal, or take by-pass at St. Jean, then over the express highway to Montreal. Other scenic North/South routes in Vermont include Vt. 12, 14, 22A, 30 and 100 and Interstate 91.

NOTE: Interstate 89 currently terminating at Montpelier, the Capital City, connects with U.S. Routes 2 & 7, north of Burlington.

Plan to visit the Vermont Samuel de Champlain Pavilion at Expo 67. It is located on St. Helen's Island, next to the Japanese Pavilion and just a few steps from a convenient subway (Metro) exit. It features a scenic visual show of Vermont's beauty, history and way of life, plus other exhibits including the daily sculpturing of a statue of Champlain from Vermont granite.



VERMONT INDEX

INDEX TO CITIES, TOWNS AND VILLAGES

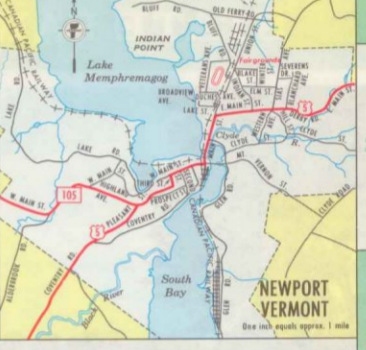
INDEX TO CITIES, TOWNS AND VILLAGES

INDEX TO CITIES, TOWNS AND VILLAGES



MAP LOCATION GRID

The thin blue grid lines on the map are a system for locating places or points on the map. The horizontal rows are numbered 1 through 17; the vertical lines are lettered A through J. The grid is in increments of 10 statute miles for quick estimating of distance or area. The grid has no relationship to any system of coordinates.



From	Montpelier	St. Albans	St. Johnsbury	White River Jct.	Windsor
Montpelier	0	93	122	114	100
St. Albans	93	0	21	113	43
St. Johnsbury	122	21	0	119	24
White River Jct.	114	113	119	0	134
Windsor	100	43	24	134	0

HIGHWAY SPEED LIMITS IN VERMONT


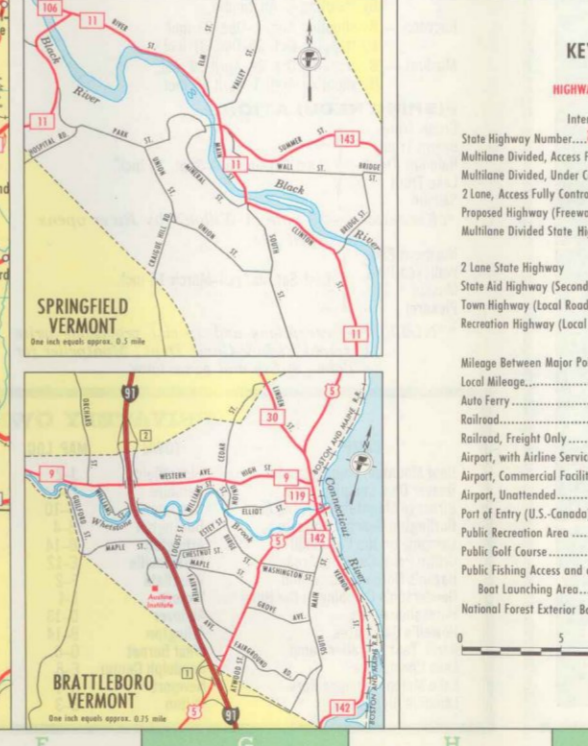
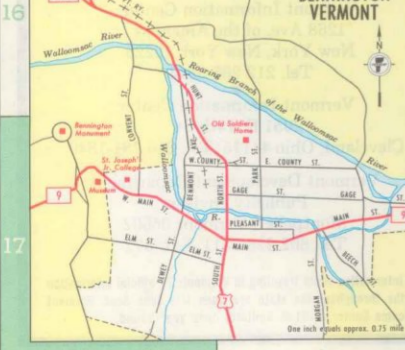
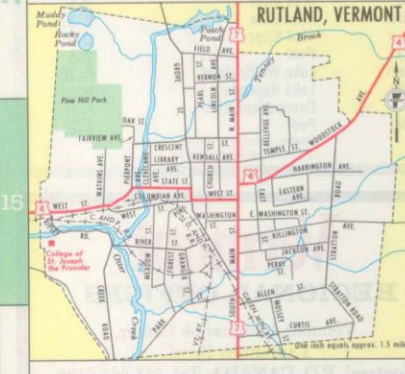
INTERSTATE: Maximum 65 Minimum 40

ALL OTHERS: Maximum 50 Unless posted otherwise

VISIT VERMONT'S NEW WELCOME CENTER ON INTERSTATE 91 IN GUILFORD FOR INFORMATION ON ALL SECTIONS OF OUR STATE.

APPROXIMATE DRIVING TIME TO VERMONT BORDER

FROM	HOURS	FROM	HOURS
Baltimore, Md.	7 1/2	Indianapolis, Ind.	17 1/2
Boston, Mass.	2	Louisville, Ky.	17 1/2
Buffalo, N.Y.	6	Montreal, Quebec	1
Chicago, Ill.	16	New York City, N.Y.	4
Cleveland, Ohio	9	Philadelphia, Pa.	6 1/2
Columbus, Ohio	13 1/2	Pittsburgh, Pa.	11 1/4
Detroit, Mich.	12 1/2	Richmond, Va.	10 1/2
Harrisburg, Pa.	6 3/4	Toronto, Ontario	9 1/2
Hartford, Conn.	1 1/2	Washington, D.C.	9



1967 Official Highway and Touring Map of Vermont

The Green Mountain State

Free access to the season charm of Vermont — its natural resources, its historic sites, varied recreation areas, and commanding scenery, statewide — is provided by a network of modern Interstate and State Highways offering unexcelled mountain and valley vistas. These are supplemented by over 11,000 miles of State Aid and Town Highways, most of which are kept in good traveling condition throughout the year.

It is advisable to make advance local inquiry regarding less-traveled roads, especially during the winter and early spring seasons. The 14,003 miles of public highways in Vermont include:

- 130 miles of Interstate open to travel,
- 191 miles of Interstate in design or under construction
- 2,129 miles of State Highways (excluding Interstate)
- 11,553 miles of State Aid and Town Highways.

Published by
VERMONT DEPARTMENT OF HIGHWAYS
and
VERMONT DEVELOPMENT DEPARTMENT

Prepared by The National Survey
Chester, Vermont

© 1967, STATE OF VERMONT



The most exciting thing about a visit or a vacation in Vermont is the thrill of discovery, from moment to moment, at every bend of every high-way and byway.

By contrast, Vermont's excellent network of well maintained secondary roads and back-country byways allows the unburdened traveler to explore the quiet countryside at his own pace, in his own way.

Autumn in Vermont bursts on the scene in a brilliant tone poem of color that has made it world famous. The vivid reds, golds, and oranges of maple and birch contrasted with the deep, rich tones of the evergreens combine to create a color panorama that dazzles the eye and challenges the camera's lens.

Published by the Vermont Department of Highways and the Vermont Development Department Montpelier • Vermont

Published by the Vermont Department of Highways and the Vermont Development Department Montpelier • Vermont

STATE PARKS AND FORESTS



Vermont has 32 State Forests totaling 86,605 acres, and 32 State Parks totaling 11,288 acres. Recreational facilities in these forests and parks are administered by the Division of Parks.

FEES: Tent sites (with or without platform), \$2 per night minimum; \$1 per night per adult. Lean-to, \$3 per night minimum; \$1.50 per night per adult.

Summer Day Use: At all developed recreation areas in State Parks and Forests the fee is 25¢ per person 14 years of age or older.

Winter Skiing: Ski lifts are operated by private interests so fees vary from area to area. In some areas there is a 25¢ per car parking fee; in others this is included in the lift ticket cost.

Table with columns for State Recreation Areas, including names like Allis, Ascutney, and locations like Randolph, Windsor, and Fair Haven. Includes a legend for camping and boat rentals.

HISTORIC PLACES*

Bennington - The Bennington Battle Monument, U. S. 7, in village. Built in 1891 in commemoration of the attack launched from there by General John Stark of the American Colonial Army against troops of General Burgoyne during the Revolutionary War.



VERMONT FISH & GAME INFORMATION**

License Fees: (All licenses available from local Town Clerks) Resident fishing \$ 1.75, Resident hunting 2.25, Resident hunting & fishing 3.50.

HUNTING REGULATIONS: Bow & Arrow Season - Begins second Saturday in October, for 16 consecutive days (with or without antlers).

Game Animals: Black Bear - Sept. 1-Nov. 30 incl. Rabbit - Oct. 1-last day of Feb. incl.

Fishing Regulations: Brook Trout, Brown Trout, Rainbow Trout, Lake Trout, Salmon.

Privately Owned Campgrounds*: Bear Mountain Campgrounds, Beaver Dam Campground, Bridgeway Mountain Campground.

VERMONT MUSEUMS

Adison - Gen. John Strong Mansion, 1 mi. from Champlain Bridge. Historic 1755 house furnished in keeping with period. Open daily July-Aug., 10 a.m.-5 p.m. Adm. 75¢, children under 12, free.



COMMUNITY SWIMMING AREAS*

Table with columns for Location, Body of Water, and Map Loc. Lists areas like Allis, Ascutney, and locations like Randolph, Windsor, and Fair Haven.

VERMONT REGIONAL OFFICES

Vermont Information Center, Laurentine Hotel, Montreal, P.Q. CANADA Tel. 514 861-0195. Vermont Information Center, 1268 Ave. of the Americas, New York, New York 10028.