

# THE SCENIC ROUTE TO expo67

## SUGGESTED ROUTES CONNECTING VERMONT WITH MONTREAL

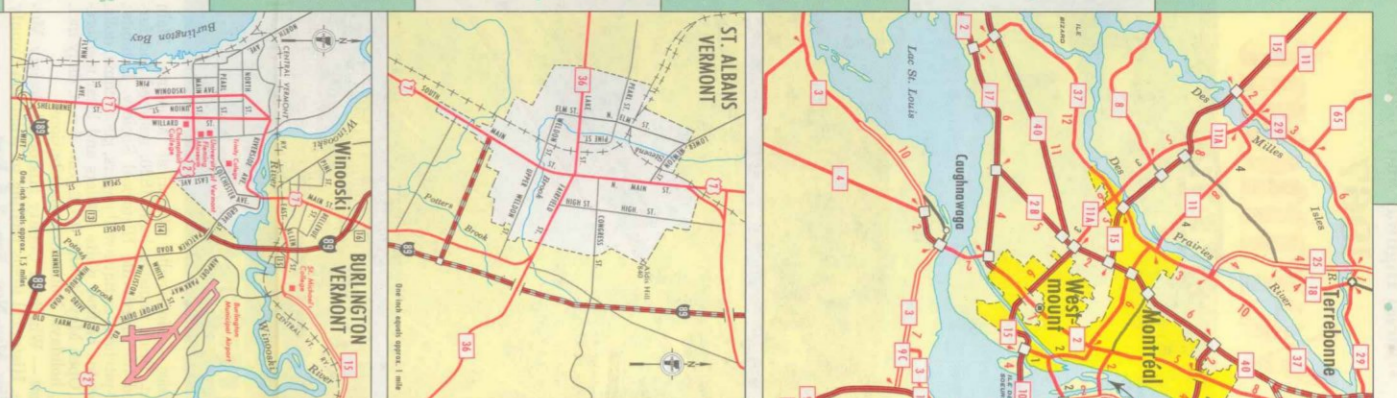
During 1967 Vermont will play host to many visitors traveling to and from Expo 67 at Montreal, Canada, which is only a one-hour drive to Vermont.

Lately driving in Vermont will reward motorists with the most relaxing scenic routes in the Northeast. The State's excellent network of highways, scenic routes, winding secondary roads, or country lanes. Any of these routes will give you the best of Vermont's scenic village scenes and rolling countryside.

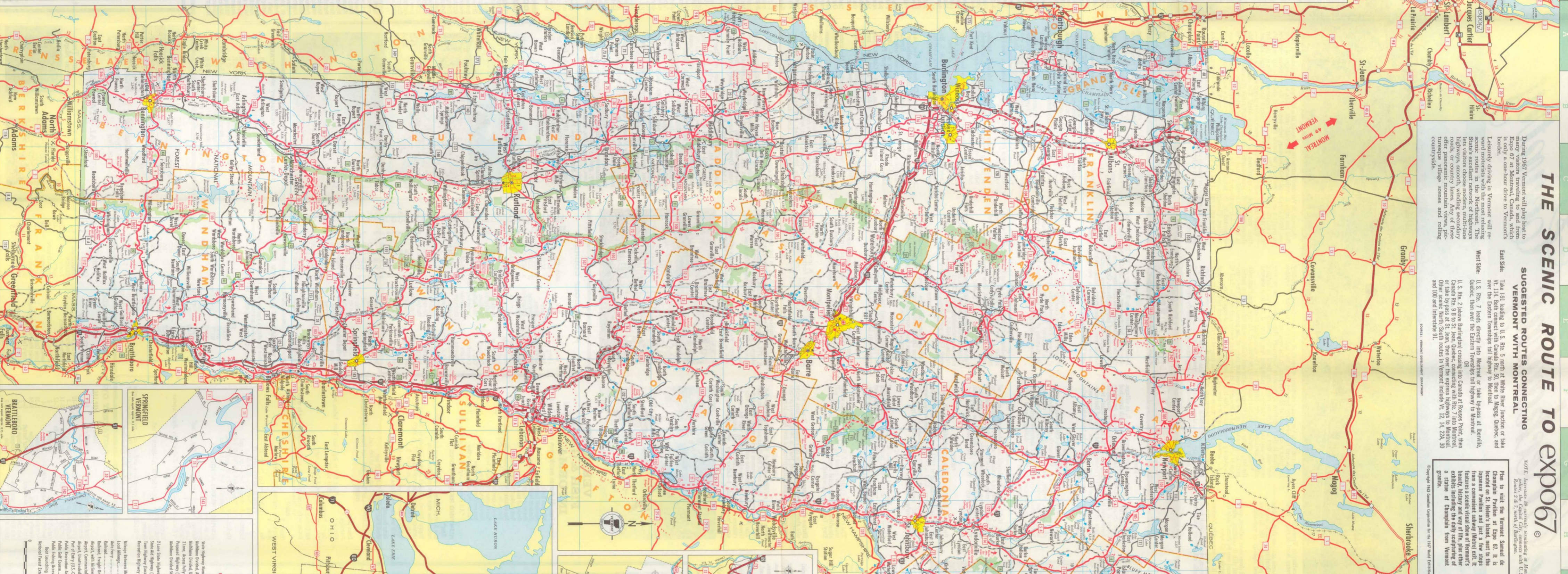
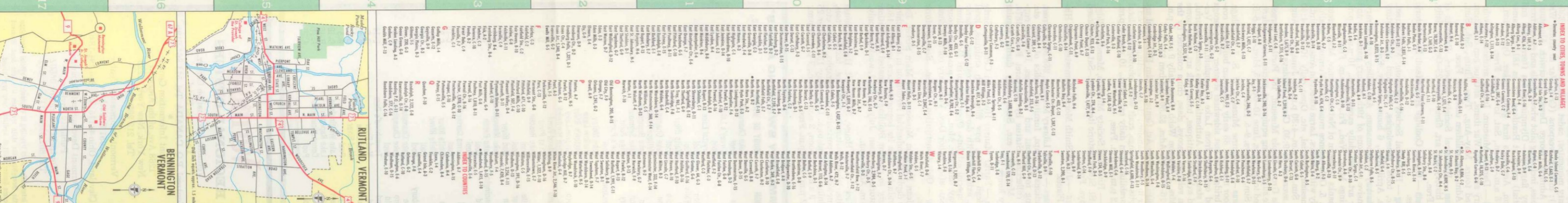
NOTE: Interstate 90 currently terminates at Montpelier, the Capital City, connects with U.S. Routes 2 & 7, north of Burlington.

Plan to visit the Vermont State Fair located on St. Helen's Island next to the Champlain Parish at Expo 67. It is the largest fair in the Northeast. It features a scenic view of the Vermont's history and way of life, plus other exhibits including the city of Burlington and the State of Vermont from Vermont.

Copyright 1967 Southern Corporation. In the U.S. and Canada.



VERMONT INDEX



**MAP LOCATION GRID**

The blue grid lines on the map are a guide for locating a specific location. The grid lines are numbered 1 through 17, the vertical ones are numbered A through S, the horizontal ones are numbered 1 through 17. The grid lines are spaced at intervals of 10 miles.

**APPROXIMATE DRIVING TIME TO VERMONT BORDER**

FROM	HOURS	FROM	HOURS
Baltimore, Md.	7 1/2	Indianapolis, Ind.	17 1/2
Boston, Mass.	2	Louisville, Ky.	17 1/2
Buffalo, N.Y.	6	Montreal, Quebec	1
Chicago, Ill.	16	New York City, N.Y.	4
Cleveland, Ohio	13 1/2	Philadelphia, Pa.	6 1/2
Columbus, Ohio	11 1/2	Pittsburgh, Pa.	11 1/2
Detroit, Mich.	12 1/2	Richmond, Va.	10 1/2
Harrisburg, Pa.	6 1/2	Toronto, Ontario	9 1/2
Hartford, Conn.	7 1/2	Washington, D.C.	9

**HIGHWAY SPEED LIMITS IN VERMONT**

Highway	Maximum	All Others	Minimum	Maximum
Interstate	65	50	40	50

Unless posted otherwise

**1967 Official Highway and Touring Map of Vermont**

*The Green Mountain State*

From across the life-size-illustration Vermont — its natural resources, its historic sites, varied recreation areas, and commanding scenery, statewide — is provided by a network of modern interstate and State routes. These routes are supplemented by over 1,000 miles of State Aid and Town Highways, most of which are kept in good traveling condition throughout the year. It is advisable to make advance food inquiry regarding early in Vermont routes. The 14,000 miles of public highways in Vermont include:

- 130 miles of interstate open to travel
- 191 miles of interstate in design or under construction
- 2,172 miles of State Aid and Town Highways
- 11,553 miles of State Aid and Town Highways

Published by  
VERMONT DEPARTMENT OF HIGHWAYS  
and  
VERMONT DEVELOPMENT DEPARTMENT  
Prepared by The National Survey  
Chesler, Vermont  
© 1967 STATE OF VERMONT

