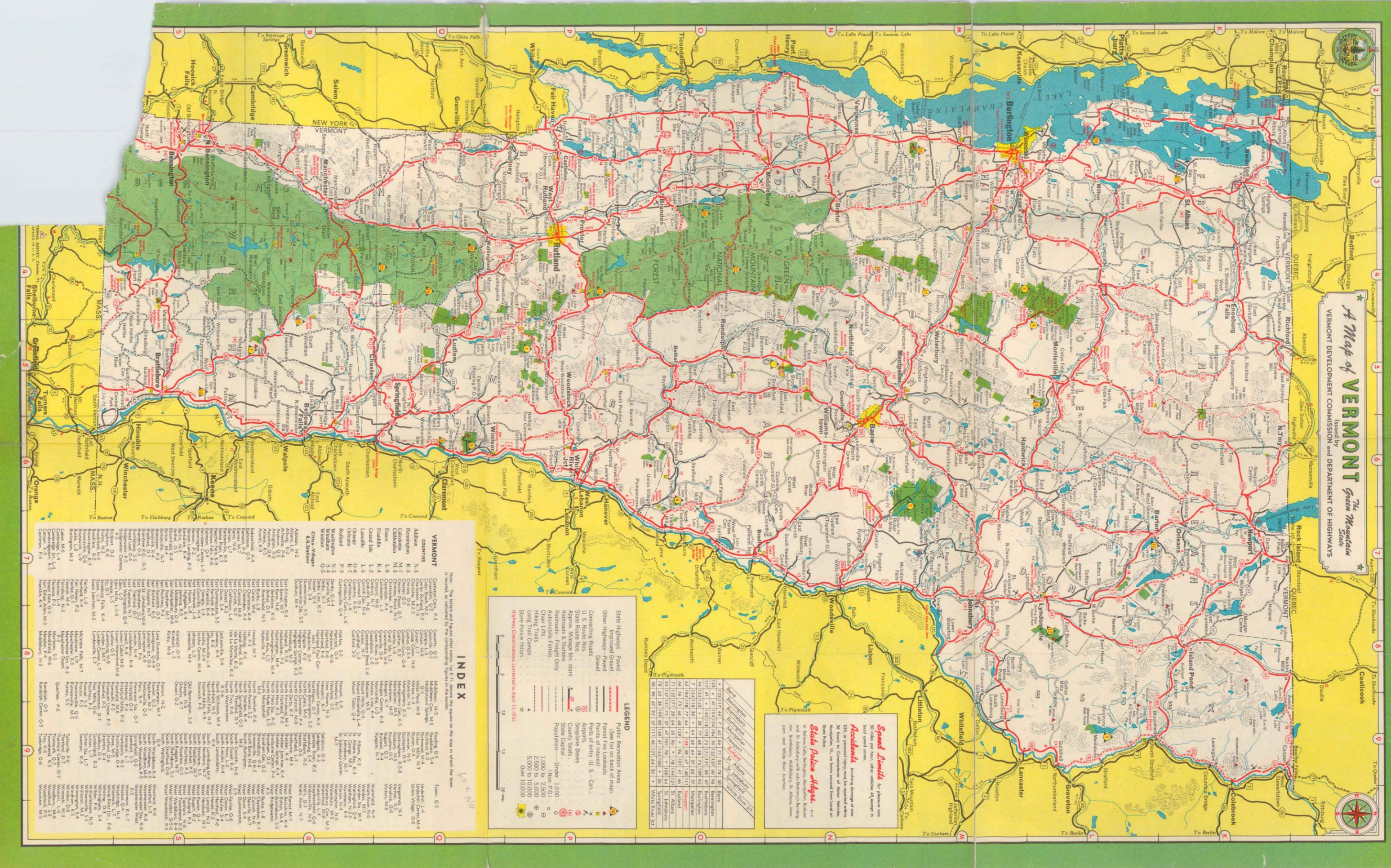


A Map of VERMONT

The Mountain State

Issued by VERMONT DEVELOPMENT COMMISSION and DEPARTMENT OF HIGHWAYS



Speed Limits for pleasure cars 50 miles per hour, other vehicles 45 except in local speed zones.

Accidents involving damage of over \$35 or personal injury, must be reported within 30 hours to Commissioner of Motor Vehicles. Accidents, V.I. on form received from local or State Police.

State Police Alerts - one in Shelburne Falls, Montpelier, Montpelier, and St. Johnsbury, with sub-stations in Bennington, Brattleboro, Middlebury, St. Albans, Newport, and White River Junction.

Town	Barre	Brattleboro	Burlington	Newport	St. Albans	St. Johnsbury	White River Jct.
Population	12,117	4,417	62,667	21,357	7,850	8,000	8,000
Area (sq. mi.)	41	124	124	124	124	124	124
Population Density	295	35	505	172	64	64	64
Area (sq. mi.)	124	124	124	124	124	124	124
Population Density	97	28	408	139	52	52	52
Area (sq. mi.)	124	124	124	124	124	124	124
Population Density	97	28	408	139	52	52	52
Area (sq. mi.)	124	124	124	124	124	124	124
Population Density	97	28	408	139	52	52	52

LEGEND

Public Recreation Areas:
 State Highways: Paved, Improved, Gravel, Other Highways - Paved, Gravel
 Connecting Roads
 U.S. Route Nos.
 State Route Nos.
 Railroads & Stations
 Airports
 Seaplane Bases
 County Seats
 State Capital
 Population: Under 1,000, 1,000 to 2,500, 2,500 to 5,000, 5,000 to 10,000, Over 10,000
 Highway Classifications corrected to April 12, 1951.

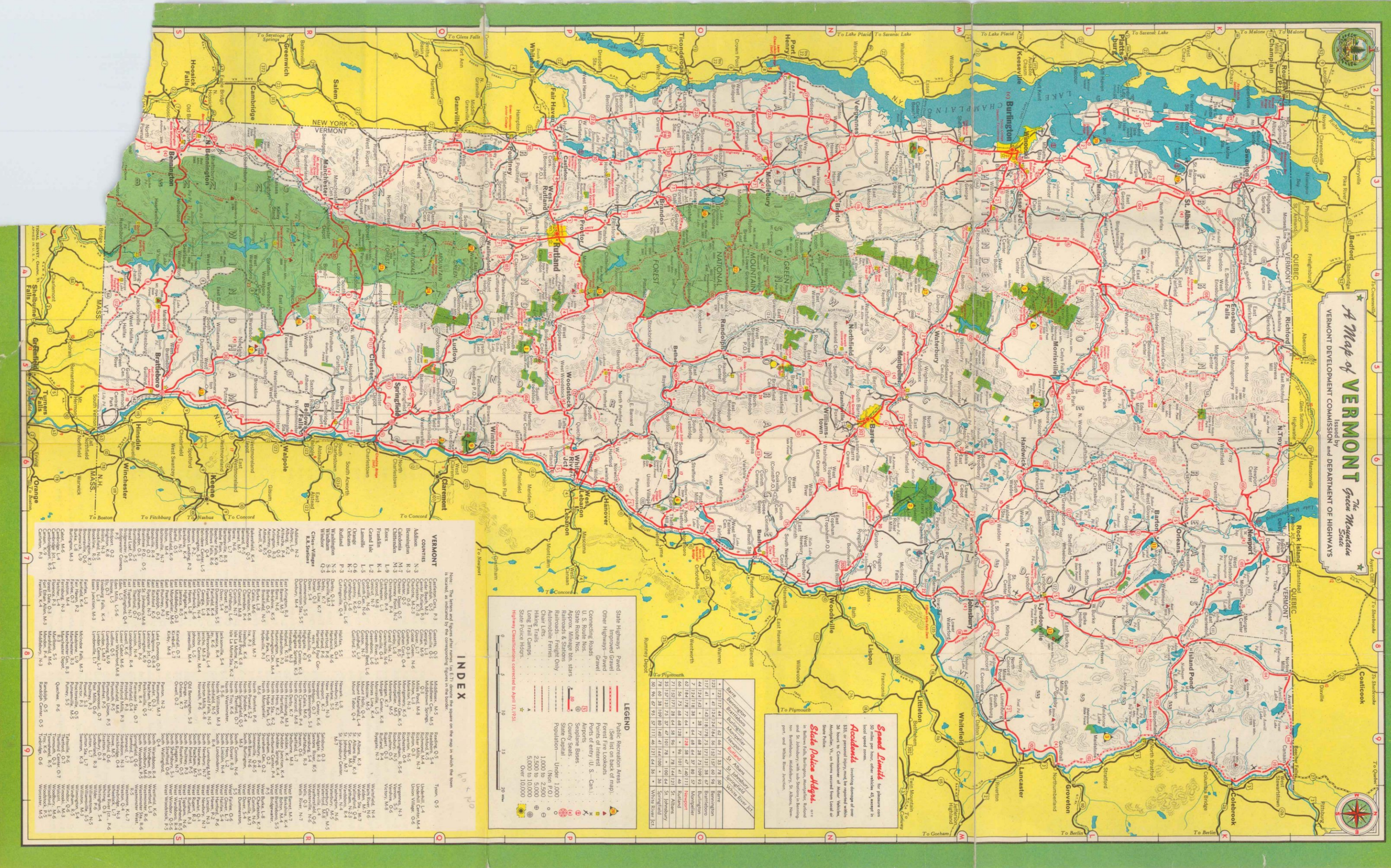
INDEX

- Note: The letters and figure after names are C.T. (county and town) abbreviations. The numbers in the square on the map in which the town is located are the corresponding figure on the map.
- VERMONT COUNTIES**
- Adams, N-2
 - Albany, N-6
 - Alfords, N-4
 - Amherst, N-3
 - Andover, N-5
 - Aspen Hill, N-7
 - Aurary, N-6
 - Benning, N-1
 - Berlin, N-8
 - Bloomfield, N-5
 - Bonded, N-4
 - Borland, N-7
 - Burlington, N-3
 - Castleton, N-1
 - Chittenden, N-7
 - Franklin, N-4
 - Grand Isle, L-5
 - Orange, N-7
 - Orleans, N-4
 - Randolph, N-3
 - Washington, N-5
 - Windsor, N-3
 - Woodbury, N-3
- Other Villages**
- Adams, N-2
 - Albany, N-6
 - Alfords, N-4
 - Amherst, N-3
 - Andover, N-5
 - Aspen Hill, N-7
 - Aurary, N-6
 - Benning, N-1
 - Berlin, N-8
 - Bloomfield, N-5
 - Bonded, N-4
 - Borland, N-7
 - Burlington, N-3
 - Castleton, N-1
 - Chittenden, N-7
 - Franklin, N-4
 - Grand Isle, L-5
 - Orange, N-7
 - Orleans, N-4
 - Randolph, N-3
 - Washington, N-5
 - Windsor, N-3
 - Woodbury, N-3

A Map of VERMONT

The Mountain State

Issued by VERMONT DEVELOPMENT COMMISSION and DEPARTMENT OF HIGHWAYS



Town	Barre	Barnet	Burlington	Newport	St. Albans	St. Johnsbury	White River Jct.
Population	123,117	44,762	67,351	78,501	12,311	12,311	12,311
Area (sq. mi.)	41	124	124	124	124	124	124
Population Density	3,000	360	540	630	100	100	100
Area (sq. mi.)	124	124	124	124	124	124	124
Population Density	1,000	360	540	630	100	100	100

Speed Limits for pleasure cars 50 miles per hour, other vehicles 45 except in local speed zones.

Accidents involving damage of over \$35 or personal injury, must be reported within 30 hours to Commissioner of Motor Vehicles. Accidents, V.I. on form received from local or State Police.

State Police Hdqrs. are in Bellows Falls, Burlington, Montpelier, Rutland and St. Johnsbury, with sub-stations in Bennington, Brattleboro, Middlebury, St. Albans, Newbury, and White River Junction.

LEGEND

Public Recreation Areas:
 State Highways: Paved, Improved, Gravel, Other Highways - Paved, Gravel
 Connecting Roads
 U.S. Route Nos.
 State Route Nos.
 Railroads & Stations
 Airports
 Seaplane Bases
 County Seats
 State Capital
 Population: Under 1,000, 1,000 to 2,500, 2,500 to 5,000, 5,000 to 10,000, Over 10,000

Note: The letters and figure after names on this map are the square on the map in which the town is located. See the index for the corresponding figure.

INDEX

- VERMONT COUNTIES**
- Adams, N-2
 - Albany, N-6
 - Alfords, N-4
 - Amherst, N-3
 - Andover, N-5
 - Aspen Hill, N-7
 - Aurary, N-6
 - Auxbury, N-5
 - Benning, N-1
 - Berlin, N-2
 - Bethel, N-5
 - Bloomfield, N-5
 - Bonded, N-4
 - Boronia, N-7
 - Burlington, N-3
 - Castleton, N-3
 - Champlain, N-1
 - Chittenden, N-1
 - Franklin, N-4
 - Grand Isle, L-5
 - Orange, N-2
 - Orleans, N-2
 - Randolph, N-3
 - Washington, N-3
 - Windsor, N-3
 - Woodbury, N-3
- Other Villages**
- Adams, N-2
 - Albany, N-6
 - Alfords, N-4
 - Amherst, N-3
 - Andover, N-5
 - Aspen Hill, N-7
 - Aurary, N-6
 - Auxbury, N-5
 - Benning, N-1
 - Berlin, N-2
 - Bethel, N-5
 - Bloomfield, N-5
 - Bonded, N-4
 - Boronia, N-7
 - Burlington, N-3
 - Castleton, N-3
 - Champlain, N-1
 - Chittenden, N-1
 - Franklin, N-4
 - Grand Isle, L-5
 - Orange, N-2
 - Orleans, N-2
 - Randolph, N-3
 - Washington, N-3
 - Windsor, N-3
 - Woodbury, N-3



Public Forests - Parks - Campgrounds - Recreation Areas

STATE FORESTS

(Number on Map precedes. Index location follows.)

- 1 COOLIDGE (PINNEY HOLLOW) P-5 Picnic, Tenting, Lean-tos, Hiking, Scenic Views, Caretaker.
- 2 GROTON M-6 Three areas, Tenting, Picnic, Fishing, Hiking, Caretaker.
- 3 MAIDSTONE L-9 Bath House, Swimming, Picnic, Hiking, Fishing, Caretaker.
- 4 MT. MANSFIELD (Smugglers Notch) L-4 Picnic, Tenting, Lean-tos, Hiking, Road to Mountaintop, Skiing, Chair Lift, Caretaker.
- 5 MT. MANSFIELD (UNDERHILL) L-4 Picnic, Tenting, Lean-tos, Hiking, Skiing, Caretaker.
- 6 THETFORD HILL R-5 Picnic, Caretaker.
- 7 TOWNSHEND Picnic, Tenting, Swimming nearby, Caretaker.

STATE FOREST PARKS

- 8 ALLIS N-5 Picnic, Tenting, Road to Summit, Scenic Views, Caretaker.
- 9 ASCUTNEY Q-6 Picnic, Tenting, Hiking, Paved Auto Road to Near Summit, Scenic Views, Caretaker.
- 10 BRANBURY O-3 Bath House, Swimming, Fine Beach, Picnic, Caretaker.
- 11 CRYSTAL LAKE L-7 Bath House, Swimming, Excellent Beach, Caretaker.
- 12 DARLING L-8 Paved Auto Road to Mountaintop, Picnic, Tenting, Lean-tos, Hiking, Skiing, of Geological Interest, Caretaker.
- 13 DUTTON PINES S-5 Picnic, Caretaker.
- 14 ELMORE L-5 Bath House, Swimming, Boating, Fishing, Picnic, Hiking, Caretaker.
- 15 CLIFFORD WOODS P-4 Picnic, Lean-tos, Swimming, Appalachian Foot Trail crosses Park, Caretaker.
- 16 JAMAICA R-5 Picnic, Bathing (undeveloped).
- 17 MONROE M-4 Hiking, Bird Sanctuary (undeveloped).
- 18 MT. PHILO M-3 Picnic, Tenting, Paved Road to Summit, Scenic Views, Foot Trails, Caretaker.
- 19 ST. ALBANS BAY K-3 Bath House, Swimming, Beach, Picnic, Caretaker.
- 20 SAND BAR L-3 Bath House, Swimming, Boating, Picnic, Tenting, Fishing, Caretaker.
- 21 WILGUS Q-6 Picnic, Foot Trails, Caretaker.

All state forest and forest park areas have fireplaces, good water, tables and sanitary facilities. For further information and illustrated folder, write the Vermont Forest Service, Montpelier, Vermont.

FEEs—Service and Maintenance fees at Ascutney and Darling State Forest Parks—30 cents—all other state forests and forest parks—25 cents per day per car of five persons or less.

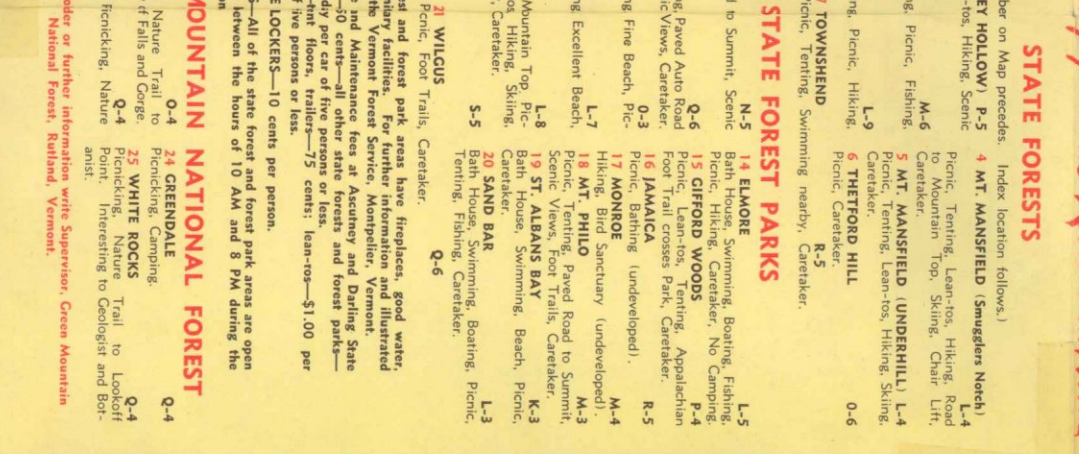
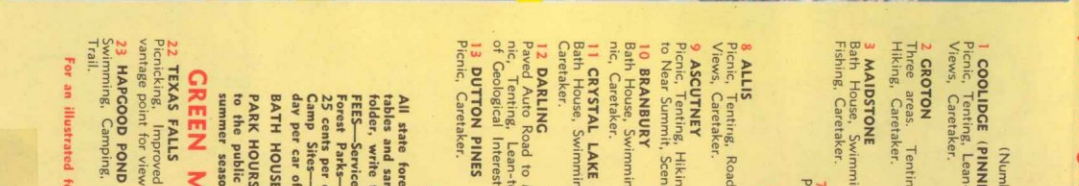
Camp Sites—Tent floors, trailers—75 cents; lean-tos—\$1.00 per day per car of five persons or less.

BATH HOUSE LOCKERS—10 cents per person.

PARK HOURS—All of the state forest and forest park areas are open to the public between the hours of 10 AM and 8 PM during the summer season.

GREEN MOUNTAIN NATIONAL FOREST

- 22 TEXAS FALLS O-4 Picnicking, Improved Nature Trail to vantage point for view of Falls and Gorge.
 - 23 HARPOOD FOND Q-4 Swimming, Camping, Picnicking, Nature Trail.
- For an illustrated folder or further information write Supervisor, Green Mountain National Forest, Rutland, Vermont.



Historic Sites

HISTORIC SITES COMMISSION

- 1. Gateway on U. S. 5..... S-5
- 2. Royall Tyler, Guilford..... S-5
- 3. Fort Dunmer, Brattleboro..... S-5
- 4. Home of Kipling, Brattleboro..... S-5
- 5. Birthplace of Brigham Young, Whitingham..... S-4
- 6. "First Bloodshed of the Revolution," Westminster..... R-6
- 7. Bellows Falls canal..... R-6
- 8. Meeting House 1787, Rockingham..... R-3-6
- 9. Gateway, Pownal..... S-3
- 10. Gateway, Bennington..... S-3
- 11. T. W. Chittenden Home, Arlington..... R-3
- 12. Ethan and Ira Allen, Sunderland..... R-3
- 13. Home of Robert Todd Lincoln, Manchester..... R-3
- 14. Site of Kent's Tavern, Dorset..... Q-3
- 15. Site Vermont mini, E. Rupert..... Q-3
- 16. 1st. Marble quarry, E. Dorset..... R-3
- 17. Old State House site, Wallingford..... Q-4
- 18. The Long Trail, E. Clarendon..... P-4
- 19. Old State House site, Rutland..... P-4
- 20. Mt. Killington, Rutland..... P-4
- 21. Marble, W. Rutland-Prorator..... P-3
- 22. Site of Ft. Warren, Hubbardton..... P-3
- 23. Hubbardton battlefield..... P-3
- 24. Horace Greeley-George Jones, Poultney..... P-3
- 25. Matthew Lyon, Fair Haven..... P-2
- 26. Gateway, Fair Haven..... P-2
- 27. Crown Point road, Springfield..... Q-4
- 28. Old buildings and crafts, Weston..... Q-4
- 29. First Merino sheep, Weathersfield..... Q-6
- 30. Birthplace of Vermont, Windsor..... Q-6
- 31. Gateway, White River Jct..... P-5
- 32. Birthplace Calvin Coolidge, Plymouth..... P-5
- 33. Woodstock..... P-5
- 34. Birthplace Joseph Smith, Royanton..... O-5
- 35. Morgan Horse, Randolph..... O-5
- 36. First Steamboat, Fairlee..... O-7
- 37. First globe of the world, Bradford..... O-7
- 38. General Boyler, Newbury..... N-7
- 39. Electric Motor Inventor, Williamstown..... N-5
- 40. Granite, Barre..... N-6

INDEX

- 41. Daniel P. Thompson, Montpelier..... M-5
- 42. Historic Museum, Montpelier..... M-5
- 43. State Capitol, Montpelier..... M-5
- 44. Admiral Dewey, Montpelier..... M-5
- 45. Mt. Independence, Orwell..... O-2
- 46. Vice President Morton, Shelburne..... O-2
- 47. Chimney Point, Addison..... N-2
- 48. Stephen A. Douglas, Brandon..... O-3
- 49. Enno Willard, Middlebury..... N-3
- 50. Commodore MacDonough, Vergennes..... N-3
- 51. Rowland E. Robinson, Ferrisburg..... N-3
- 52. Ethan Allen, Burlington..... M-3
- 53. Lake Champlain steamboats, Burlington..... M-3
- 54. Fort Frederick, Winooski..... M-3
- 55. George F. Edmunds, Richmond..... M-4
- 56. "Snowflake," Bentley, Jericho..... M-3-4
- 57. Stone..... M-5
- 58. Smugglers Notch, Cambridge..... L-4
- 59. Thaddeus Stevens, Danville..... L-4
- 60. Platform scales, St. Johnsbury..... M-7
- 61. First normal school, Concord..... M-8
- 62. Gateway, Guildhall..... L-9
- 63. Dormouth land grant, Wheelock..... L-7
- 64. Old stone museum, Brownington..... K-7
- 65. Lake Memphremagog, Newport..... K-7
- 66. Gateway, Derby Line..... K-7
- 67. Civil war raid, St. Albans..... K-3
- 68. President Arthur, Fairfield..... K-4
- 69. Fenian raids, Sheldon Jct..... K-4
- 70. Indian mission, Swanton..... K-3
- 71. Gateway, Highgate Springs..... K-3
- 72. Ebenezer Allen's tavern, South Hero..... L-2
- 73. Pioneer log cabin, Grand Isle..... L-2
- 74. Ft. Site Anne, Isle La Motte..... K-2
- 75. Gateway, Alburg..... K-2

Information Service

The Vermont Development Commission desires to be of help to travelers on Vermont Highways and to prospective visitors. Address: Publicity Director, Vermont Development Commission, Room 100, State Office Bldg., Montpelier, Vermont.

Vermont

The Green Mountain State

OFFICIAL HIGHWAY MAP
of
Vermont
BEAUTY CORNER
NEW ENGLAND

1951 - 1952

