

Public Forests-Parks-Campgrounds-Recreation Areas

STATE FORESTS

(Number on Map precedes. Index location follows.)

- | | |
|--|---|
| 1 COOLIDGE (PINNEY HOLLOW) P-5
Picnic, Tenting, Lean-tos, Hiking, Scenic Views, Caretaker. | 4 MT. MANSFIELD (Smugglers Notch) L-4
Picnic, Tenting, Lean-tos, Hiking, Road to Mountain Top, Skiing, Chair Lift, Caretaker. |
| 2 GROTON M-6
Three areas. Tenting, Picnic, Fishing, Hiking, Caretaker. | 5 MT. MANSFIELD (UNDERHILL) L-4
Picnic, Tenting, Lean-tos, Hiking, Skiing, Caretaker. |
| 3 MAIDSTONE L-9
Bath House, Swimming, Picnic, Hiking, Fishing, Caretaker. | 6 THETFORD HILL O-6
Picnic, Caretaker. |
| 7 TOWNSHEND R-5
Picnic, Tenting, Swimming nearby, Caretaker. | |

STATE FOREST PARKS

- | | |
|---|---|
| 8 ALLIS N-5
Picnic, Tenting, Road to Summit, Scenic Views, Caretaker. | 14 ELMORE L-5
Bath House, Swimming, Boating, Fishing, Picnic, Hiking, Caretaker, No Camping. |
| 9 ASCUTNEY Q-6
Picnic, Tenting, Hiking, Paved Auto Road to Near Summit, Scenic Views, Caretaker. | 15 GIFFORD WOODS P-4
Picnic, Lean-tos, Tenting, Appalachian Foot Trail crosses Park, Caretaker. |
| 10 BRANBURY O-3
Bath House, Swimming, Fine Beach, Picnic, Caretaker. | 16 JAMAICA R-5
Picnic, Bathing (undeveloped). |
| 11 CRYSTAL LAKE L-7
Bath House, Swimming, Excellent Beach, Caretaker. | 17 MONROE M-4
Hiking, Bird Sanctuary (undeveloped). |
| 12 DARLING L-8
Paved Auto Road to Mountain Top, Picnic, Tenting, Lean-tos, Hiking, Skiing, of Geological Interest, Caretaker. | 18 MT. PHILO M-3
Picnic, Tenting, Paved Road to Summit, Scenic Views, Foot Trails, Caretaker. |
| 13 DUTTON PINES S-5
Picnic, Caretaker. | 19 ST. ALBANS BAY K-3
Bath House, Swimming, Beach, Picnic, Caretaker. |
| 21 WILGUS Q-6
Picnic, Foot Trails, Caretaker. | 20 SAND BAR L-3
Bath House, Swimming, Boating, Picnic, Tenting, Fishing, Caretaker. |

All state forest and forest park areas have fireplaces, good water, tables and sanitary facilities. For further information and illustrated folder, write the Vermont Forest Service, Montpelier, Vermont.

FEES—Service and Maintenance fees at Ascutney and Darling State Forest Parks—50 cents—all other state forests and forest parks—25 cents per day per car of five persons or less.
Camp Sites—tent floors, trailers—75 cents; lean-tos—\$1.00 per day per car of five persons or less.




BATH HOUSE LOCKERS—10 cents per person.

PARK HOURS—All of the state forest and forest park areas are open to the public between the hours of 10 AM and 8 PM during the summer season.

GREEN MOUNTAIN NATIONAL FOREST

- | | |
|--|--|
| 22 TEXAS FALLS O-4
Picnicking, Improved Nature Trail to vantage point for view of Falls and Gorge. | 24 GREENDALE Q-4
Picnicking, Camping. |
| 23 HAPGOOD POND Q-4
Swimming, Camping, Picnicking, Nature Trail. | 25 WHITE ROCKS Q-4
Picnicking, Nature Trail to Lookoff Point. Interesting to Geologist and Botanist. |

For an illustrated folder or further information write Supervisor, Green Mountain National Forest, Rutland, Vermont.



Historic Sites

HISTORIC SITES COMMISSION

- | | |
|--|-------|
| 1. Gateway on U. S. 5. | S-5 |
| 2. Royall Tyler, Guilford. | S-5 |
| 3. Fort Dummer, Brattleboro. | S-5 |
| 4. Home of Kipling, Brattleboro. | S-5 |
| 5. Birthplace of Brigham Young, Whitingham. | S-4 |
| 6. "First Bloodshed of the Revolution," Westminster. | R-6 |
| 7. Bellows Falls canal. | R-6 |
| 8. Meeting House 1787, Rockingham. | R-5-6 |
| 9. Gateway, Pownal. | S-3 |
| 10. Gateway, Bennington. | S-3 |
| 11. T. W. Chittenden Home, Arlington. | R-3 |
| 12. Ethan and Ira Allen, Sunderland. | R-3 |
| 13. Home of Robert Todd Lincoln, Manchester. | R-3 |
| 14. Site of Kent's Tavern, Dorset. | Q-3 |
| 15. Site Vermont mint, E. Rupert. | Q-3 |
| 16. 1st. Marble quarry, E. Dorset. | R-3 |
| 17. Old Stone shop, Wallingford. | Q-4 |
| 18. The Long Trail, E. Clarendon. | P-4 |
| 19. Old State House site, Rutland. | P-4 |
| 20. Mt. Killington, Rutland. | P-4 |
| 21. Marble, W. Rutland-Proctor. | P-3 |
| 22. Site of Ft. Warren, Hubbardton. | P-3 |
| 23. Hubbardton battlefield. | P-3 |
| 24. Horace Greeley-George Jones, Poultney. | P-3 |
| 25. Matthew Lyon, Fair Haven. | P-2 |
| 26. Gateway, Fair Haven. | P-2 |
| 27. Crown Point road, Springfield. | Q-6 |
| 28. Old buildings and crafts, Weston. | Q-4 |
| 29. First Merino sheep, Weathersfield. | Q-6 |
| 30. Birthplace of Vermont, Windsor. | Q-6 |
| 31. Gateway, White River Jct. | P-6 |
| 32. Birthplace Calvin Coolidge, Plymouth. | P-5 |
| 33. Woodstock. | P-5 |
| 34. Birthplace Joseph Smith, Royalton. | O-5 |
| 35. Morgan Horse, Randolph. | O-5 |
| 36. First Steamboat, Fairlee. | O-7 |
| 37. First globe of the world, Bradford. | O-7 |
| 38. General Baylor, Newbury. | N-7 |
| 39. Electric Motor Inventor, Williamstown. | N-5 |
| 40. Granite, Barre. | N-6 |

- | | |
|--|-------|
| 41. Daniel P. Thompson, Montpelier. | M-5 |
| 42. Historic Museum, Montpelier. | M-5 |
| 43. State Capitol, Montpelier. | M-5 |
| 44. Admiral Dewey, Montpelier. | M-5 |
| 45. Mt. Independence, Orwell. | O-2 |
| 46. Vice President Morton, Shoreham. | O-2 |
| 47. Chimney Point, Addison. | N-2 |
| 48. Stephen A. Douglas, Brandon. | O-3 |
| 49. Emma Willard, Middlebury. | N-3 |
| 50. Commodore MacDonough, Vergennes. | N-3 |
| 51. Rowland E. Robinson, Ferrisburg. | N-3 |
| 52. Ethan Allen, Burlington. | M-3 |
| 53. Lake Champlain steamboats, Burlington. | M-3 |
| 54. Fort Frederick, Winooski. | M-3 |
| 55. George F. Edmunds, Richmond. | M-4 |
| 56. "Snowflake" Bentley, Jericho. | M-3-4 |
| 57. Stowe. | M-5 |
| 58. Smugglers Notch, Cambridge. | L-4 |
| 59. Thaddeus Stevens, Danville. | M-7 |
| 60. Platform scales, St. Johnsbury. | M-7 |
| 61. First normal school, Concord. | M-8 |
| 62. Gateway, Guildhall. | L-9 |
| 63. Dartmouth land grant, Wheelock. | L-7 |
| 64. Old stone museum, Brownington. | K-7 |
| 65. Lake Memphremagog, Newport. | K-7 |
| 66. Gateway, Derby Line. | K-7 |
| 67. Civil war raid, St. Albans. | K-3 |
| 68. President Arthur, Fairfield. | K-4 |
| 69. Fenian raids, Sheldon Jct. | K-4 |
| 70. Indian mission, Swanton. | K-3 |
| 71. Gateway, Highgate Springs. | K-3 |
| 72. Ebenezer Allen's tavern, South Hero. | L-2 |
| 73. Pioneer log cabin, Grand Isle. | L-2 |
| 74. Ft. Ste Anne, Isle La Motte. | K-2 |
| 75. Gateway, Alburg. | K-2 |

Information Service

The Vermont Development Commission desires to be of help to travelers on Vermont Highways and to prospective visitors. Address: Publicity Director, Vermont Development Commission, Room 100, State Office Bldg., Montpelier, Vermont.

OFFICIAL HIGHWAY MAP

Vermont

The Green Mountain State

Vermont

BEAUTY CORNER
of
NEW ENGLAND

Issued by
VERMONT DEPARTMENT OF HIGHWAYS
and
VERMONT DEVELOPMENT COMMISSION
1950-1951
Next Edition about June 1952