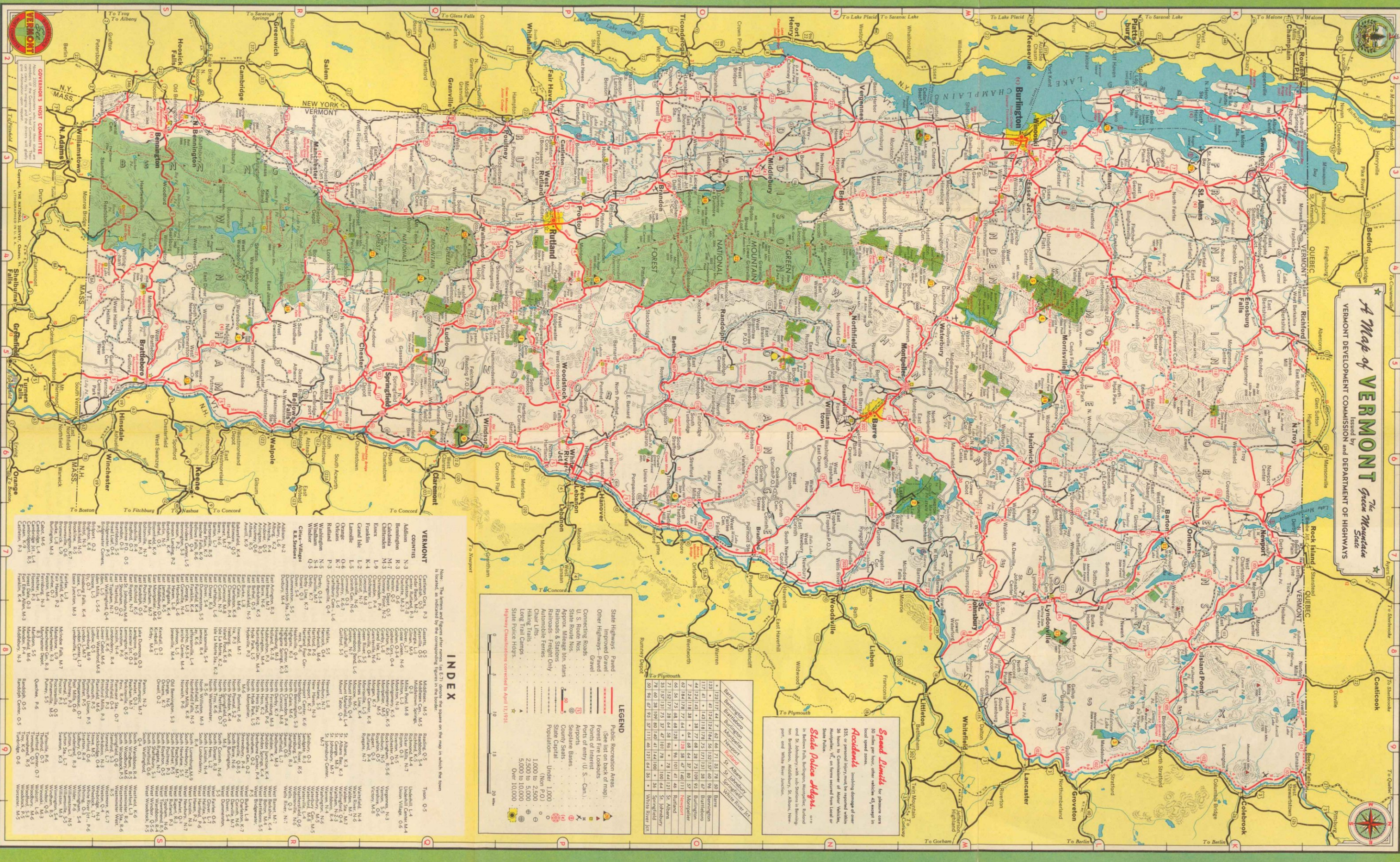


A Map of VERMONT *The Mountain State*

Issued by VERMONT DEVELOPMENT COMMISSION and DEPARTMENT OF HIGHWAYS



GOVERNOR'S HOIST COMMITTEE
 About 2000 Vermonters who have their State on their minds are proud to have this map and the others with it. Copyright, Lithographed in U.S.A. by Shillbume

Note: The letters and figures after names in E71 denote the square on the map in which the town is located. Abbreviations for the corresponding figures in this section:

| VERMONT COUNTIES | VERMONT COUNTIES | VERMONT COUNTIES | VERMONT COUNTIES |
|------------------|------------------|------------------|------------------|
| Adams N-3 | Bennington N-3 | Franklin L-2 | Windsor K-2 |
| Albany N-2 | Bennington N-3 | Franklin L-2 | Windsor K-2 |
| ... | ... | ... | ... |

INDEX

State Highways: Paved, Improved, Gravel, Other Highways, Connecting Roads, U.S. Route Nos., State Route Nos., Railroads & Stations, Automobile-Freight Only, Chair Lifts, Hiking Trails, Long Trail Camps, State Police Highps.

Public Recreation Areas: Forest Fire Lookouts, Points of Interest, Ports of Entry, Seaplane Bases, State Capitals, Population (Non P.O.), 1,000 to 2,500, 2,500 to 5,000, Over 10,000.

Legend: State Highways, Improved, Gravel, Other Highways, Connecting Roads, U.S. Route Nos., State Route Nos., Railroads & Stations, Automobile-Freight Only, Chair Lifts, Hiking Trails, Long Trail Camps, State Police Highps.


| Town | Population | Town | Population |
|------------|------------|------------|------------|
| Barre | 123,117 | St. Albans | 15,781 |
| Burlington | 44,702 | St. Albans | 15,781 |
| ... | ... | ... | ... |

Speed Limits for pleasure cars 30 miles per hour, other vehicles 45 except in local speed zones.

Accidents involving damage of over \$35 or personal injury must be reported within 30 hours to Commissioner of Motor Vehicles, Montpelier, Vt. on form secured from local or State Motor.

State Police Highps. are in brackets. Burlington, Montpelier, Bennington and St. Albans with sub-stations in Bennington, Barre, Middlebury, St. Albans, Newport and White River Junction.





Public Forests-Parks-Campgrounds-Recreation Areas

STATE FORESTS

(Number on Map precedes. Index location follows.)


- 1 COOLIDGE (PINNEY HOLLOW)** P-5 Picnic, Tenting, Lean-tos, Hiking, Scenic Views, Caretaker.
- 2 GROTON** M-6 Three areas, Tenting, Picnic, Fishing, Hiking, Caretaker.
- 3 MAIDSTONE** L-9 Bath House, Swimming, Picnic, Hiking, Fishing, Caretaker.
- 7 TOWNSHEND** Picnic, Tenting, Swimming nearby, Caretaker.
- 4 MT. MANSFIELD (Smugglers Notch)** L-4 Picnic, Tenting, Lean-tos, Hiking, Road to Mountain Top, Skiing, Chair Lift, Caretaker.
- 5 MT. MANSFIELD (UNDERHILL)** L-4 Picnic, Tenting, Lean-tos, Hiking, Skiing, Caretaker.
- 6 THETFORD HILL** 0-6 Picnic, Caretaker.
- 8 ALLIS** Picnic, Tenting, Road to Summit, Scenic Views, Caretaker.
- 9 ASCUTNEY** Q-6 Picnic, Tenting, Hiking, Paved Auto Road to Near Summit, Scenic Views, Caretaker.
- 10 BRANBURY** 0-3 Bath House, Swimming, Fine Beach, Picnic, Caretaker.
- 11 CRYSTAL LAKE** L-7 Bath House, Swimming, Excellent Beach, Caretaker.
- 12 DARLING** L-8 Paved Auto Road to Mountain Top Picnic, Tenting, Lean-tos, Hiking, Skiing, of Geological Interest, Caretaker.
- 13 DUTTON PINES** S-5 Picnic, Caretaker.
- 21 WILGUS** Picnic, Foot Trails, Caretaker.
- 14 ELMORE** L-5 Bath House, Swimming, Boating, Fishing, Picnic, Hiking, Caretaker. No Camping.
- 15 GIFFORD WOODS** P-4 Picnic, Lean-tos, Tenting, Appalachian Foot Trail crosses Park, Caretaker.
- 16 JAMAICA** R-5 Picnic, Bathing (undeveloped).
- 17 MONROE** M-4 Hiking, Bird Sanctuary (undeveloped).
- 18 MT. PHILLO** M-3 Picnic, Tenting, Paved Road to Summit, Scenic Views, Foot Trails, Caretaker.
- 19 ST. ALBANS BAY** K-3 Bath House, Swimming, Beach, Picnic, Caretaker.
- 20 SAND BAR** L-3 Bath House, Swimming, Boating, Picnic, Tenting, Fishing, Caretaker.

STATE FOREST PARKS

- 22 TEXAS FALLS** 0-4 Picnic, Tenting, Nature Trail to Vantage Point for view of Falls and Gorge.
 - 23 HAPOOD FOND** Q-4 Swimming, Camping, Picnicking, Nature Trail.
- GREEN MOUNTAIN NATIONAL FOREST** Q-4
- 24 GREENDALE** Q-4 Picnicking, Camping.
- 25 WHITE ROCKS** Q-4 Picnicking, Nature Trail to Lookoff Point, Interesting to Geologist and Botanists.

PARK HOUSE LOCKERS—10 cents per person. All of the state forest and forest park areas are open to the public between the hours of 10 AM and 8 PM during the summer season.

All state forest and forest park areas have fireplaces, good water, tables and sanitary facilities. For further information and illustrated folder, write the Vermont Forest Service, Montpelier, Vermont. **FEES**—Service and Maintenance fees at Ascutney and Darling State Forest Parks—50 cents—all other state forests and forest parks—25 cents per day per car of five persons or less. Camp Sites—tent floors, trailers—75 cents; lean-tos—\$1.00 per day per car of five persons or less.



Historic Sites

HISTORIC SITES COMMISSION

- 1. Gateway on U. S. 5. S-5
- 2. Royall Tyler, Guildford. S-5
- 3. Fort Dunmer, Brattleboro. S-5
- 4. Home of Kipling, Brattleboro, Whitingham. S-4
- 5. Birthplace of Brigham Young, Whitingham. S-4
- 6. "First Bloodshed of the Revolution," Westminster. R-6
- 7. Bellows Falls canal. R-6
- 8. Meeting House 1787, Keckingham. R-5-6
- 9. Gateway, Pawnee. S-3
- 10. Gateway, Bennington. S-3
- 11. T. W. Chittenden Home, Arlington. R-3
- 12. Ethon and Ira Allen, Sunderford. R-3
- 13. Home of Robert Todd Lincoln, Manchester. R-3
- 14. Site of Kent's Tavern, Dorset. Q-3
- 15. Site Vermont mini, E. Rupert. Q-3
- 16. 1st. Marble quarry, E. Dorset. R-3
- 17. Old Stone shop, Wallingford. Q-4
- 18. The Long Trail, E. Clarendon. P-4
- 19. Old State House site, Rutland. P-4
- 20. M. Marble, W. Rutland-Proctor. P-3
- 21. Marble, W. Rutland-Proctor. P-3
- 22. Site of Ft. Warren, Hubbardton. P-3
- 23. Hubbardton battlefield. P-3
- 24. Horace Greely-George Jones, Pauliney. P-2
- 25. Matthew Lyon, Fair Haven. P-2
- 26. Gateway, Fair Haven. P-2
- 27. Crown Point road, Springfield. Q-4
- 28. Old buildings and crafts, Weston. Q-4
- 29. First Merino sheep, Weathersfield. Q-6
- 30. Birthplace of Vermont, Windsor. P-6
- 31. Gateway, White River Jct. P-6
- 32. Birthplace Calvin Coolidge, Plymouth. P-5
- 33. Woodstock. P-5
- 34. Birthplace Joseph Smith, Royton. O-5
- 35. Morgan Horse, Randolph. O-5
- 36. First Steamboat, Fairlee. O-7
- 37. First globe of the world, Bradford. O-7
- 38. General Bayler, Newbury. N-7
- 39. Electric Motor Inventor, Williamstown. N-5
- 40. Granite, Barre. N-6

- 41. Daniel P. Thompson, Montpelier. M-5
- 42. Historic Museum, Montpelier. M-5
- 43. State Capitol, Montpelier. M-5
- 44. Admiral Dewey, Montpelier. M-5
- 45. M. Independence, Orwell. O-2
- 46. Vice President Morton, Shoreham. O-2
- 47. Chimney Point, Addison. N-2
- 48. Stephen A. Douglas, Brandon. O-3
- 49. Emma Willard, Middlebury. N-3
- 50. Commodore MacDonough, Vergennes. N-3
- 51. Rowland E. Robinson, Ferrisburg. N-3
- 52. Ethon Allen, Burlington. M-3
- 53. Lake Champlain steamboats, Burlington. M-3
- 54. Fort Frederick, Winooski. M-3
- 55. George F. Edmunds, Richmond. M-4
- 56. "Snowflake," Benley, Jericho. M-3-4
- 57. Stone. M-5
- 58. Smugglers Notch, Cambridge. L-4
- 59. Thoddeus Stevens, Danville. M-7
- 60. Platform scales, St. Johnsbury. M-7
- 61. First normal school, Concord. M-8
- 62. Gateway, Guildhall. L-9
- 63. Dartmouth land grant, Wheelock. L-7
- 64. Old stone museum, Brownington. K-7
- 65. Lake Memphremagog, Newport. K-7
- 66. Gateway, Derby Line. K-7
- 67. Civil war road, St. Albans. K-3
- 68. President Arthur, Fairfield. K-4
- 69. Fenian roads, Sheldon Jct. K-4
- 70. Indian mission, Swanton. K-3
- 71. Gateway, Highgate Springs. K-3
- 72. Ebenezer Allen's tavern, South Hero. L-2
- 73. Pioneer log cabin, Grand Isle. L-2
- 74. Ft. Sie Anne, Isle La Motte. K-2
- 75. Gateway, Alburg. K-2

Information Service

The Vermont Development Commission desires to be of help to travelers on Vermont Highways and to prospective visitors. Address: Publicity Director, Vermont Development Commission, Room 100, State Office Bldg., Montpelier, Vermont.

Vermont

The Green Mountain State

Vermont

BEAUTY CORNER

of

Vermont

NEW ENGLAND

Official Highway Map

Quoted by

VERMONT DEPARTMENT OF HIGHWAYS

VERMONT DEVELOPMENT COMMISSION

1950 - 1951

Next Edition about June 1952