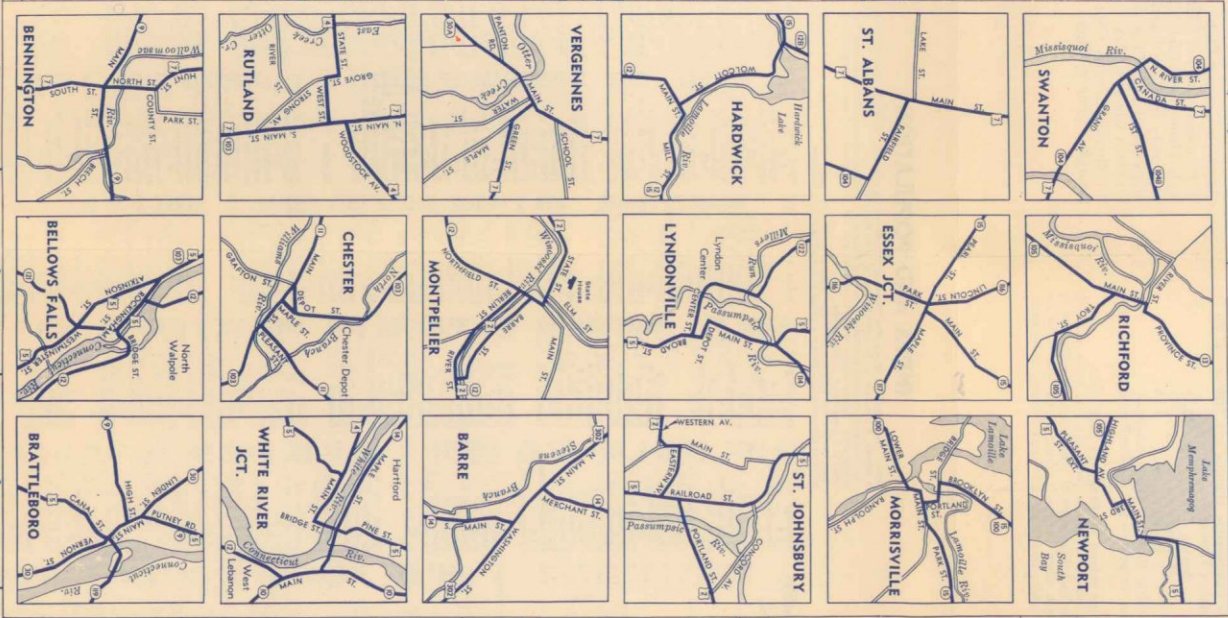


MAP OF VERMONT
 Issued by
VERMONT PUBLICITY SERVICE
 DEPARTMENT OF
 CONSERVATION AND DEVELOPMENT
 and
 DEPARTMENT OF HIGHWAYS
 Montpelier, Vt.



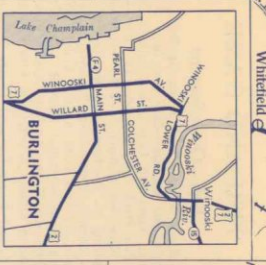
LEGEND

- Through Routes
- Other Numbered Routes
- Connecting Roads
- U.S. Route Numbers
- State Route Numbers and (freight)
- Railroads (freight)
- Automobile Ferries
- State Boundaries
- County Boundaries
- Hiking Trails
- Long Trail Lodges and Shelters
- Public Recreational Areas (See list on back of map)
- Forest Fire Lookouts
- Ports of Entry (S. Canadian)
- Red Cross Stations
- Airports
- State Bases
- State Capital
- County Seat

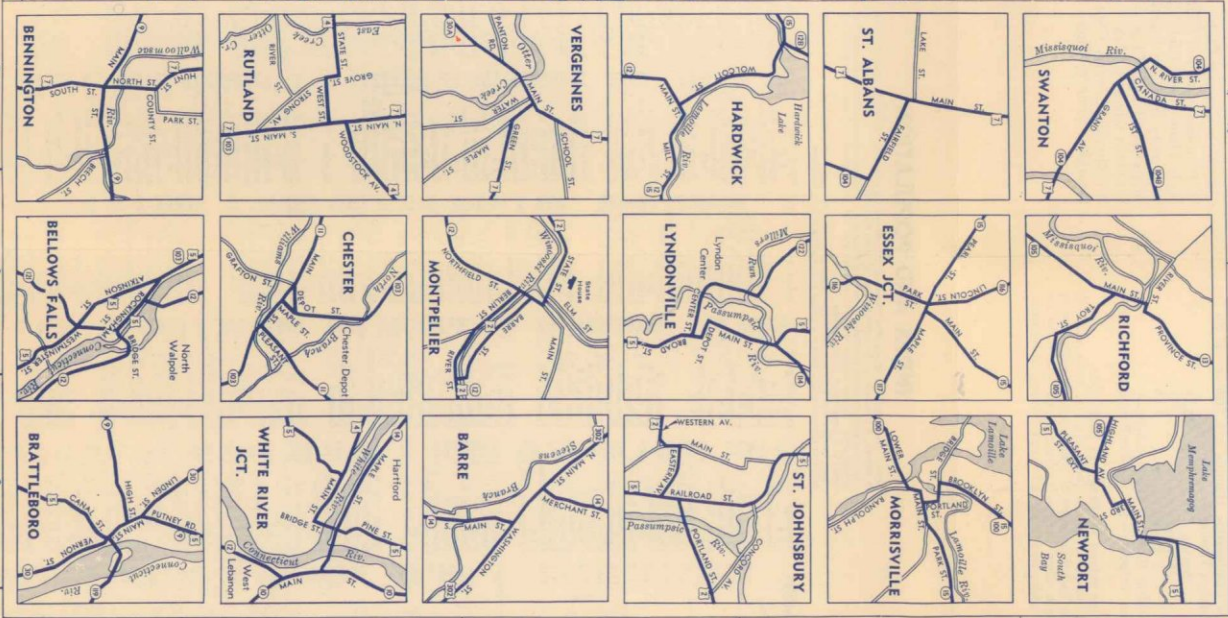
Population

- 1,000 to 2,500
- 2,500 to 5,000
- 5,000 to 10,000
- Over 100,000

SCALE OF MILES



MAP OF VERMONT
 Issued by
VERMONT PUBLICITY SERVICE
 DEPARTMENT OF
 CONSERVATION AND DEVELOPMENT
 and
 DEPARTMENT OF HIGHWAYS
 Montpelier, Vt.



LEGEND

- Through Routes
- Other Numbered Routes
- Connecting Roads
- State Route Numbers
- U.S. Route Numbers
- Railroads (freight)
- Railroads (passenger)
- Automobile Ferries
- State Boundaries
- County Boundaries
- Hiking Trails
- Long Trail Lodges and Shelters
- Public Recreational Areas
- Forest Fire Lookouts
- Ports of Entry
- Red Cross Stations
- Airports
- State Capital
- County Seat

Population

- 1,000 to 2,500
- 2,500 to 5,000
- 5,000 to 10,000
- 10,000 to 25,000
- 25,000 to 50,000
- 50,000 to 100,000
- Over 100,000

SCALE OF MILES

0 5 10 15

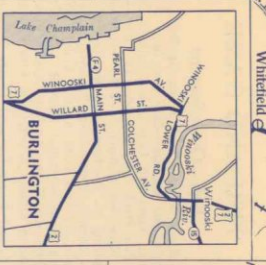



TABLE OF APPROXIMATE DISTANCES IN VERMONT



To find distance between points listed in the table (as from Barre to Montpelier), find the first in alphabetical order (Barre) in the list and follow the vertical column to an intersection with the horizontal line from the second point (Montpelier) in the list (47 miles).

VERMONT STATE FORESTS, PARKS AND CAMPGROUNDS

No.	Forest or Park	Location	Facilities
1	Middleton*	L-9	Picnic, Tenting, Bathing, Hiking, Fishing, Caretaker.
2	Willoughby ¹	L-7	Picnic and Tenting.
3	Crystal*	L-7	Bath House.
4	Belleve Hill	K-3	Picnic, Caretaker.
5	St. Albans Bay	K-3	Bath House, Caretaker.
6	Darling	L-8	Paved Auto Road to Mountain Top, Elevation 3500 feet, Picnic, Tenting, Sking, Caretaker, Of Geological Interest.
7	Sand Bar ¹	L-3	Bath House, Boating, Picnic, Tenting, Fishing, Caretaker.
8	Elmore	L-5	Bath House, Boating, Fishing, Picnic, Caretaker.
9	Mt. Mansfield	L-4	Picnic, Sking, Road to Mountain Top, Caretaker.
10	Mt. Mansfield Underhill	L-4	Picnic, Camping, Tennis, Sking, Hiking, Caretaker.
11	Groton	M-7	Five areas, Tenting, Picnic, Swimming, Fishing, Sking, Caretaker.
12	Mt. Philo	M-3	Tenting, Picnic, Road to Summit, Caretaker.
13	Granville	N-4	Picnic, Tenting.
14	Allis ¹	N-5	Picnic, Tenting, Road to Summit, Caretaker.
15	Thetford	O-6	Picnic, Caretaker.
16	Dowset	O-6	Picnic, Tenting, Caretaker.
17	Gifford	P-4	Picnic, Caretaker.
18	Hubbardton	P-3	Bathfield.
19	Airkent ¹	P-4	Picnic, Tenting, Caretaker.
20	Northam	P-4	Picnic, Tenting, Sking, Caretaker.
21	Coolidge ¹	P-5	Picnic, Tenting, Leantos, Caretaker.
22	Acuney ¹	Q-6	Picnic, Tenting, Hiking, Paved Road to Near Summit, Caretaker.
23	Okemo*	Q-5	Picnic, Sking, Auto Road to Near Summit, Caretaker.



No.	Forest or Park	Location	Facilities
24	Proctor Piner ¹	Q-5	Picnic, Tenting, Caretaker.
25	Wilgus	Q-6	Picnic, Caretaker.
26	Grafton	R-5	Picnic, Tenting, Caretaker.
27	Janata	R-4	Undeveloped, Picnic, Bathing.
28	Townshend ¹	R-5	Picnic, Tenting, Sking, Caretaker.
29	Dutton Piner ¹	S-5	Picnic, Caretaker.



No.	Forest or Park	Location	Facilities
30	Hargood Pond	Q-4	Swimming, Camping, Picnic, Nature Trail, Caretaker and Life Guards.
31	White Rocks	Q-4	Picnic, Nature Trail to Lookoff point, Interesting to Geologists and Botanists, Caretaker, Sundays.
32	Texas Falls	O-4	Picnic, Improved Nature Trail to vantage point for view of Falls and Gorge, Caretaker, Sundays.
33	Grendale ¹	Q-4	Picnic, Camping, Caretaker, Sundays.

VERMONT OFFICIAL TOURIST INFORMATION BOOTHS, 1939

Rutland	Montpelier
Verdennes	Wells River
Burlington	White River Junction
Newport	Bartlettboro
St. Johnsbury	
Barre	

VISIT THE LONG TRAIL

From one end of Vermont to the other the Long Trail follows the skyline of a two hundred mile mountain range, dipping into valleys, climbing over summits, passing through magnificent forests, sometimes skirting lakes. In all of the United States there is no foot-path like this. You Can Visit the Trail or one of the Beautiful Summits in a Single Day's Trip from Various Convenient Points.

On either side of the mountain range approach trails lead up to the Long Trail from nearby motor highways. In addition there are highways that cross the Trail itself.

HEALTH CONDITIONS IN VERMONT

All places offering lodging and meals must pass inspection by State Department of Public Health. Vermont is justly known as a healthy state, and for years has maintained its position as a leader in the control of communicable diseases. Typhoid fever is almost unknown in this state, a result which has been accomplished by close supervision of the State Department of Public Health over all public water supplies, sewage disposal and other possible means of infection. Boys and girls' camps are visited frequently by an experienced sanitary engineer, and camp owners make constant use of the facilities of the Department whenever sanitary or disease problems arise.

Besides the sanitary engineering division, the Department maintains active divisions of laboratory, communicable diseases, tuberculosis, infantile paralysis and public health nursing, all of which are at the service of tourists, campers and visitors, receiving attention either directly at the headquarters at Burlington, or through local health officers in the cities or towns.

SYNOPSIS OF MOTOR VEHICLE LAWS

SUBJECT TO CHANGES BY LEGISLATURE

Registration
Under the Vermont law a non-resident is exempt from registration of a pleasure car while in this state as a visitor, provided the state of his residence grants the same reciprocity to residents of Vermont. No permit or registration required of chartered buses.

Careless or Negligent Operators, Speed
The laws of Vermont provide that a motor vehicle shall not be operated on a public highway in a careless or negligent manner, nor in a manner to endanger the safety, life, or property of any person, and the speed limit for pleasure cars is fifty miles per hour, and for pleasure cars with trailer coaches or house trailers forty miles per hour. Cities and incorporated villages have authority to make special regulations relative to speed of motor vehicles provided such limit is fixed at not less than twenty miles per hour.

Accidents; Duties of Operator
The operator of any motor vehicle involved in an accident must immediately stop and give his name, residence, license number and the name of the owner of the motor vehicle then under his control, to the party whose person or property is injured. The operator is further required to report the accident, within twenty-four hours, to the Commissioner of Motor Vehicles at Montpelier, Vt., if there are personal injuries or the damages exceed \$25.

Not Over Three Persons Allowed on Front Seat

A person must not operate a motor vehicle in Vermont, with more than three persons on the front seat, or in the front or driving compartment of a motor vehicle occupied by the operator of such vehicle. In any emergency apply to the nearest motor vehicle inspector. They are for your service, aid and protection. For any information relative to the motor vehicle laws, address the Motor Vehicle Department, Montpelier, Vermont.

GOLF COURSES IN VERMONT

Name	Location
Burlington Country Club	Burlington
Lake Moroy Inn	Fairlee
Erkron Country Club	Manchester
Equinox Links Club	Manchester
Rutland Country Club	Rutland
Woodstock Country Club	Woodstock
9-Hole Golf Courses	
Barre Country Club	Barre
Midway Golf Course	Barre
Barton Country Club	Barton
Verdennes Golf Club	Basin Harbor
Belleve Falls Country Club	Belleve Falls
Mt. Anthony Country Club	Brandon
Bradford Golf Club	Bradford
Brandon Country Club	Brandon
Brattleboro Country Club	Brattleboro
Bristol Country Club	Burlington
Wabnakee Golf Club	Derby
Kingsberg Golf Club	Dorset
Dorset Field Club	Dorset
Hampton Golf Club	Far Haven
Mountain View Country Club	Greensboro
Hardwick Country Club	Hardwick
Lamoille Country Club	Hyde Park
Lake Bomoseen Country Club	Lake Bomoseen
The Lyndon Golf Club	Lyndonville
Lake Champlain Golf Club	Mallett's Bay
Middlebury Country Club	Middlebury
Montpelier Country Club	Montpelier
National Life Course	Montpelier
Newport Country Club	Newport
Northford Country Club	Northford
Orleans Country Club	Orleans
Proctor-Pitstod Country Club	Pitstod
Lake St. Catherine Country Club	Randolph
Montague Golf Club	Richford
Richford Country Club	Richford
St. Johnsbury Country Club	St. Johnsbury
Hyde Manor Golf Club	St. Albans
Watersbury Inn Golf Course	Sudbury
Wells Wood Golf Club	Watersbury
Williston Country Club	Williston
Wilmington Country Club	Wilmington
Hourglass Country Club	Windsor

GREEN MOUNTAIN HORSE ASSOCIATION BRIDLE PATHS

The roads used for these so-called "Bridle Paths" are the dirt roads which run throughout the entire State, generally higher in the hills than the main motor roads. They are soft surfaced, shady, always beautiful and very seldom used by motor cars. At present there are over 1,000 miles of these roads marked, with stops arranged every ten to twenty miles for the riders' convenience for luncheon or over night.

One can generally count on the bridle paths being in good condition from May 1st to November 1st, and in some places for a longer season. The Association marks the routes with arrows, with the letters "G. M. H. A." and issues a guide book giving the names of farm houses, inns and hotels where riders and horses will find comfortable quarters. Any one may become a member of the Association upon payment of the dues of \$2.00 a year. The guide book, maps and all necessary information as to condition of routes, expenses of a trip, rental of horses, lodgings, equipment, etc., will be supplied by the Green Mountain Horse Association, Rutland, Vermont.

The Publicity Service, Department of Conservation and Development, desires to be of help to all persons interested in Vermont and will gladly give information regarding hotels, boarding places, locations for summer homes, tours, recreational attractions and opportunities for hunting and fishing. The following publications will be furnished: "Vermont Hunting and Fishing"; "Vermont Tour"; Directory of Hotels, Tourist Homes and Cabins; Vermont Farms and Summer Homes for Sale; Cottages, Camps and Furnished Homes for Rent; with a list of boys' and girls' camps; folder, "Unspoiled Vermont." Special requests for information not contained in the foregoing are welcomed and will be answered as fully as possible. Address inquiries to Vermont Publicity Service, State House, Montpelier, Vermont.

FISH AND GAME

Fish—Open Seasons

Trout—Brook, Brown, Lock Leren, Golden, Steelhead, Black Spotted and Rainbow—May 1 to Aug. 15. Golden Trout, Lake Trout and Land-locked Salmon—May 1 to Sept. 1. Pike Perch—May 1 to Mar. 15. Bass—July 1 to Dec. 1. Note: See General Laws for exceptions to the above applying to: Peacham Pond and Harvey's Lake in Caledonia County; Forest Lake, Big Averill Lake, Little Averill Lake and Back Pond in Essex County; Willoughby Lake, Lake Memphremagog, Seymour Lake, Echo Lake, Shallow Lake and Parker Pond in Orleans County; Chittenden Lake in Rutland County; and Lake Champlain.

Legal Lengths and Daily Limits

Trout—Brook, Brown, Lock Leren, Golden, Steelhead (see exceptions on Barre and Willoughby Rivers). Rainbow, Grayling and Black Spotted—not less than 6 inches in length; not more than 20 fish, not more than 5 pounds. Lake Trout and Land-locked Salmon—not less than 15 inches in length, and not more than 10 pounds. Black Bass—not less than 10 inches in length, and not more than 10 fish (7 fish in Lake Champlain). Pickerel—not less than 12 inches in length. Pike Perch—not less than 12 inches in length—not more than 25 pounds. (For exceptions see General Laws.)

Game—Open Season

When lawful to take same
Deer, one deer with horns not less than three inches long, between November 21st and November 30th, both dates inclusive, excepting 21st and 30th.
Rabbits or Hares..... Oct. 1-March 1
Moose..... Oct. 1-Nov. 1
All other mammals, all times.
(See General Laws for exception in Chittenden County on rabbits.)

Game Birds—Open Season

Quail—Sept. 15-Dec. 1. Ruffed Grouse (Partridge)—Oct. 1-Nov. 15. Woodcock—Oct. 1-Nov. 1. Ducks as regulated by the Bureau of Biological Survey. Pheasants—Wednesday and Saturday during month of October. 2 Cook Birds per day, 4 for season.

License Fees

Resident Fishing—\$1.25. Resident Fishing—\$2.00.
Resident Combination Hunting and Fishing—\$2.00.
Non-Resident Fishing—..... \$3.15
Season..... 2.35
14 Days..... 1.65
Non-Resident Hunting—\$10.50, minimum.
Resident Trapping—\$1.25. Non-Resident Trapping—\$30.00.
Forgoing subject to changes by Legislature.
For all exceptions to the above General Laws, see Fish and Game Pamphlet, copy of which will be delivered by Town Clerk when license is obtained, or sent upon request by addressing Fish and Game Service, Montpelier, Vermont.

INDEX AND POPULATION

Note: The letters and figures after names, like E.71, denote the square on the map in which the town is located, as indicated by the corresponding figures in the border. Figures in parentheses after names denote the population of the town in 1930. Figures marked thus "r" are estimated for unincorporated villages. All others are based on U. S. Government Census figures.

VERMONT Counties	Population	Location
Adams	1,151	Adams
Albany	684	Albany
Andover	433	Andover
Benning	1,258	Benning
Burlington	11,700	Burlington
Chittenden	17,300	Chittenden
Franklin	1,700	Franklin
Grand Isle	1	Grand Isle
Lamoille	1,500	Lamoille
Orleans	1,200	Orleans
Rutland	11,500	Rutland
Washington	1,200	Washington
Windsor	1,200	Windsor



VERMONT



A Map of 1939-40
The Green Mountain State