

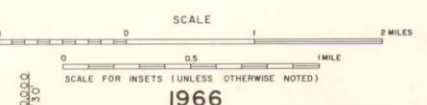
LEGEND

- HIGHWAYS**
  - Divided Highway
  - State Highway System
  - State Aid Highway System
  - State Aid Ends
  - Town Highway System
  - Impassable or Untraveled Road
  - Private Road (Ticks Show Beginning)
  - Legal Trail
  - Foot Trail
  - Interstate Numbered Route
  - U.S. Numbered Route
  - State Numbered Route
  - Interchange Number
  - Full Control of Access
  - FCA Federal Aid Primary Highway System
  - FAS Federal Aid Secondary Highway System
  - FAS Federal Aid Secondary Ends
  - SFH State Forest or Park Highway
  - Millage Between Arrows
  - Bridge or Culvert (Less Than 4' Span)
  - Bridge 100' Through 20' Span
  - Bridge (Over 20' Span)
  - Drawbridge
  - Steel Truss Bridge
  - Covered Bridge
  - Caisson
  - Gattle Pass
  - Grade Crossing
  - Underpass
  - Overpass
- ROAD SURFACE TYPES**
  - Macadam Reinforced Concrete, Bituminous Concrete, Brick or Block
  - Bituminous Mix or Macadam Mix
  - Surface Treated Gravel
  - Gravel
  - Soil Surface (End Class Gravel)
  - Graded and Drained
  - Unimproved
  - Primitive
- POLITICAL SUBDIVISIONS**
  - National Boundary
  - State Boundary
  - County Boundary
  - Town or Town-City Boundary
  - Incorporated Village Boundary
  - City or Incorporated Village
  - Urban Compact (Unincorporated)
  - Federal Aid Urban Area Boundary
  - State Capital
  - County Seat
  - Other City or Village Center
  - Incorporated For Highway
- CONSERVATION AND RECREATION**
  - National, State, Town or Municipal Forest or Park
  - Wildlife Refuge, Military Reservation, Etc.
  - Small Park
  - Golf Ground or Country Club
  - Amusement Area or Mall
  - Rifle Club
  - Ski Area
  - Cynasium
  - Camp Site
  - Loose or Rocking Camp
  - Drive-In Theater
  - Ranger Station
  - Observation or Lookout Tower
  - Fish Hatchery
  - Game Preserve
  - Fishing Access Area
  - Dock, Pier or Marina
- BUILDINGS**
  - Farm Unit
  - Dwelling (Other Than Farm)
  - Group of Dwellings
  - Seasonal Dwelling
  - Group of Seasonal Dwellings
  - Business
  - Combined Filling Station and Business
  - Combined Dwelling and Business
  - Factory or Industry
  - Sawmill
  - Hotel
  - Church
  - School
  - Other Educational Institution
  - Dormitory
  - Courthouse
  - Wall (1-Town, 0-Community, 0-Grange, 1-Fraternal)
  - Town Clerk Office
  - Highway Garage
  - State, 1-Town, 0-National Forest
  - Fire Engine House
  - Post Office
  - Public Library
  - Hospital
  - Rest Home
  - U.S. Border Customs Station
  - State Police
  - Filling Station
  - Power Plant
  - Power Substation
  - Radio Station
  - Sugar House
  - Milk Dept., Creamery or Cheese Factory
  - Fruit or Produce Packing House
  - Seasonal Industry
  - Warehouse
  - Roadside Stand
  - Greenhouse
  - Still (Wood or Products)
  - Weighing Station
  - Group of Mixed Cultural Features (Figures over building symbols indicate number of units included in a group)
- TRANSPORTATION**
  - Railroad and Station
  - Airport (Complete Facilities)
  - Airport (Limited Facilities)
  - Landfill Area
  - Military Airport
  - Seaplane Base
  - Seaplane Anchorage
  - Airway Beacon
  - Air Navigation Aid
  - Lighthouse
  - Head of Navigation
  - Toll Ferry
- NATURAL FEATURES**
  - Stream
  - Marsh
  - Mountain Range
  - Prominent Elevation
  - Reservoir, Lake or Pond
- MISCELLANEOUS**
  - Tranquilization Station
  - Water Supply Standpipe
  - Pumping Station
  - Water Treatment Plant or Installation
  - Mine
  - Quarry
  - Gravel Pit
  - Dump
  - Auto Junk Yard
  - Cemetery
  - Dam
  - Dam With Road
  - Tree Nursery
  - Spring
  - Town Farm
  - Pipe Line, Oil, Gas, Water
  - Pumping Station (Oil or Gas)
  - Valve House
  - Micro-Wave Station

**NOTES**  
 Polyconic map projection based on U.S. Geological Survey maps. State plane coordinate system superimposed on transverse mercator projection in 20,000-foot grids.  
 Map prepared with aid of aerial photography dated 1941 and 1962.  
 Inventory date of cultural features is 1960.  
 Date of road surface types is Dec. 31, 1965.  
 Population figures based on 1960 census. Population of incorporated villages and urban compacts not included in town totals.

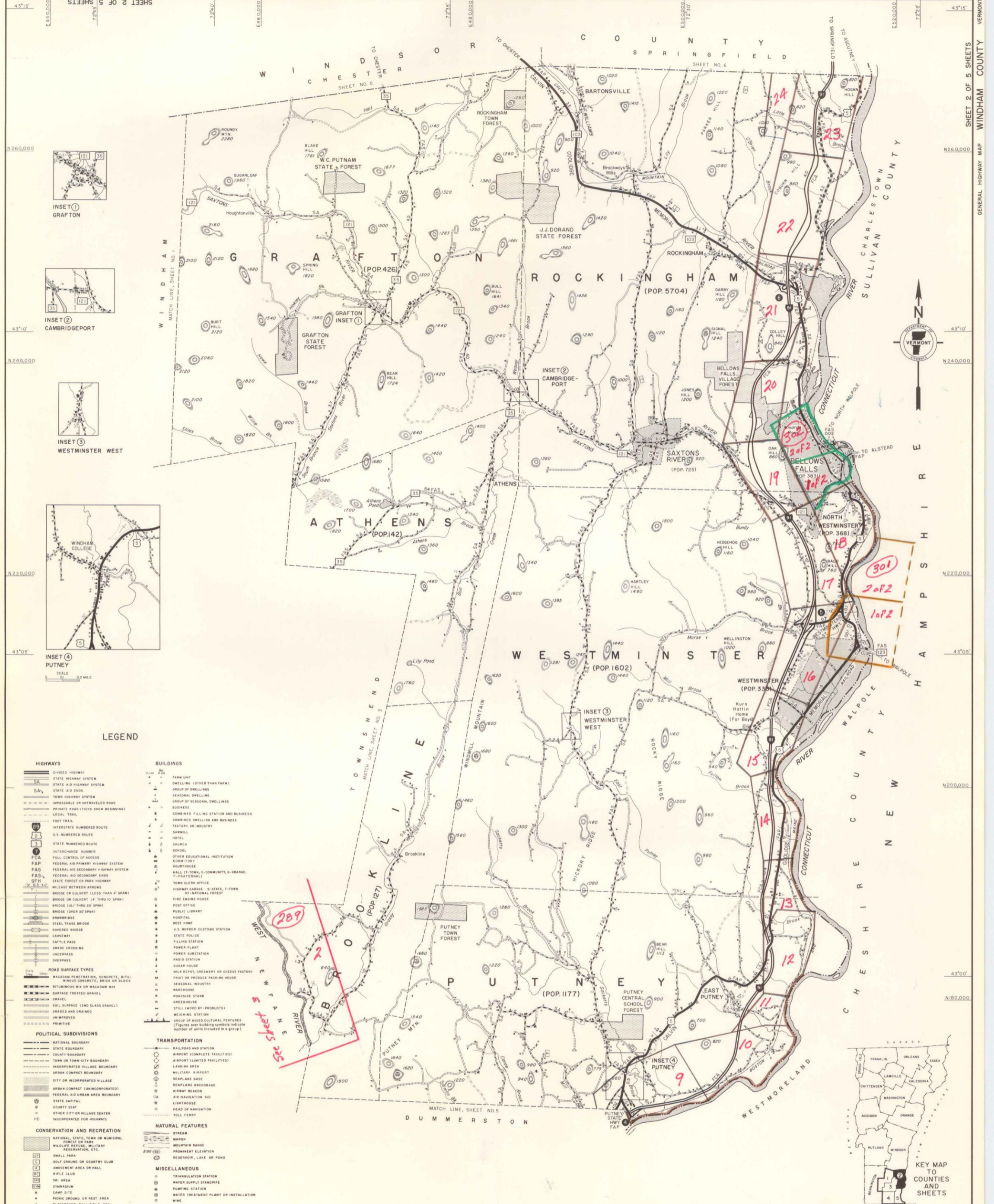
GENERAL HIGHWAY MAP  
**WINDHAM COUNTY**  
 VERMONT

PREPARED BY THE  
 DEPARTMENT OF HIGHWAYS  
 HIGHWAY PLANNING DIVISION  
 IN COOPERATION WITH THE  
 U.S. DEPARTMENT OF COMMERCE



MAP DRAWN 1966

REVISIONS	
Feature	Date



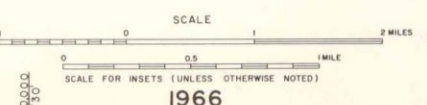
LEGEND

- HIGHWAYS**
  - Divided Highway
  - State Highway System
  - State Aid Highway System
  - State Aid Ends
  - Town Highway System
  - Impassable or Untraveled Road
  - Private Road (Ticks Show Beginning)
  - Legal Trail
  - Foot Trail
  - Interstate Numbered Route
  - U.S. Numbered Route
  - State Numbered Route
  - Interchange Number
  - Full Control of Access
  - FCA Federal Aid Primary Highway System
  - FAS Federal Aid Secondary Highway System
  - FAS Federal Aid Secondary Ends
  - SFH State Forest or Park Highway
  - Millage Between Arrows
  - Bridge or Culvert (Less Than 4' Span)
  - Bridge 100' Through 20' Span
  - Bridge (Over 20' Span)
  - Drawbridge
  - Steel Truss Bridge
  - Covered Bridge
  - Caisson
  - Gattle Pass
  - Grade Crossing
  - Underpass
  - Overpass
- ROAD SURFACE TYPES**
  - Macadam Reinforced Concrete, Bituminous Concrete, Brick or Block
  - Bituminous Mix or Macadam Mix
  - Surface Treated Gravel
  - Gravel
  - Soil Surface (End Glass Gravel)
  - Graded and Drained
  - Unimproved
  - Primitive
- POLITICAL SUBDIVISIONS**
  - National Boundary
  - State Boundary
  - County Boundary
  - Town or Town-City Boundary
  - Incorporated Village Boundary
  - City or Incorporated Village
  - Urban Compact (Unincorporated)
  - Federal Aid Urban Area Boundary
  - State Capital
  - County Seat
  - Other City or Village Center
  - Incorporated For Highway
- CONSERVATION AND RECREATION**
  - National, State, Town or Municipal Forest or Park
  - Wildlife Refuge, Military Reservation, Etc.
  - Small Park
  - Golf Ground or Country Club
  - Amusement Area or Mall
  - Rifle Club
  - Ski Area
  - Cynasium
  - Camp Site
  - Picnic Ground or Rest Area
  - Playground, Ball Field, Etc.
  - Bathing Beach or Swimming Pool
  - Monument or Historic Site
  - Historic Building
  - Scenic Site
  - Fairground
  - Tourist Court or Motel (No. Units)
  - Loose or Motel's Camp
  - Drive-In Theater
  - Ranger Station
  - Observation or Lookout Tower
  - Fish Hatchery
  - Game Preserve
  - Fishing Access Area
  - Dock, Pier or Marina
- BUILDINGS**
  - Farm Unit
  - Dwelling (Other Than Farm)
  - Group of Dwellings
  - Seasonal Dwelling
  - Group of Seasonal Dwellings
  - Business
  - Combined Filling Station and Business
  - Combined Dwelling and Business
  - Factory or Industry
  - Sawmill
  - Hotel
  - Church
  - School
  - Other Educational Institution
  - Dormitory
  - Courthouse
  - Wall (1-Town, 0-Community, 0-Grange, F-Fraternal)
  - Town Clerk Office
  - Highway Garage, 0-Station, 1-Town, 0-National Forest
  - Fire Engine House
  - Post Office
  - Public Library
  - Hospital
  - Rest Home
  - U.S. Border Customs Station
  - State Police
  - Filling Station
  - Power Plant
  - Power Substation
  - Radio Station
  - Sugar House
  - Milk Dept., Creamery or Cheese Factory
  - Fruit or Produce Packing House
  - Seasonal Industry
  - Warehouse
  - Roadside Stand
  - Greenhouse
  - Still (Wood or Products)
  - Weighing Station
  - Group of Mixed Cultural Features (Figures over building symbols indicate number of units included in a group)
- TRANSPORTATION**
  - Railroad and Station
  - Airport (Complete Facilities)
  - Airport (Limited Facilities)
  - Landfill Area
  - Military Airport
  - Seaplane Base
  - Seaplane Anchorage
  - Airway Beacon
  - Air Navigation Aid
  - Lighthouse
  - Head of Navigation
  - Toll Ferry
- NATURAL FEATURES**
  - Stream
  - Marsh
  - Mountain Range
  - Prominent Elevation
  - Reservoir, Lake or Pond
- MISCELLANEOUS**
  - Tranquilization Station
  - Water Supply Standpipe
  - Pumping Station
  - Water Treatment Plant or Installation
  - Mine
  - Quarry
  - Gravel Pit
  - Dump
  - Auto Junk Yard
  - Cemetery
  - Dam
  - Dam With Road
  - Tree Nursery
  - Spring
  - Town Farm
  - Pipe Line, Oil, Gas, Water
  - Pumping Station (Oil or Gas)
  - Valve House
  - Micro-Wave Station

**NOTES**  
 Polyconic map projection based on U.S. Geological Survey maps. State plane coordinate system superimposed on transverse mercator projection in 20,000-foot grids.  
 Map prepared with aid of aerial photography dated 1941 and 1962.  
 Inventory date of cultural features is 1960.  
 Date of road surface types is Dec. 31, 1965.  
 Population figures based on 1960 census. Population of incorporated villages and urban compacts not included in town totals.

GENERAL HIGHWAY MAP  
**WINDHAM COUNTY**  
 VERMONT

PREPARED BY THE  
 DEPARTMENT OF HIGHWAYS  
 HIGHWAY PLANNING DIVISION  
 IN COOPERATION WITH THE  
 U.S. DEPARTMENT OF COMMERCE



MAP DRAWN 1966

REVISIONS	Feature	Date

LEGEND

- HIGHWAYS**
- Divided Highway
  - State Highway System
  - State Aid Highway System
  - State Aid Ends
  - Town Highway System
  - Town Aid Ends
  - Impassable or Untraveled Road
  - Private Road (Ticks Show Beginning)
  - Legal Trail
  - Foot Trail
  - Interstate Numbered Route
  - U.S. Numbered Route
  - State Numbered Route
  - Full Control of Access
  - FAP Federal Aid Primary Highway System
  - FAS Federal Aid Secondary Highway System
  - NFH National Forest Highway
  - SPH State Forest or Park Highway
  - Mileage Between Arrows
  - Bridge or Culvert (Less Than 4' Span)
  - Bridge or Culvert (4' thru 10' Span)
  - Bridge (10' thru 20' Span)
  - Bridge (Over 20' Span)
  - Drawn Bridge
  - Steel Truss Bridge
  - Covered Bridge
  - Caesway
  - Cattle Pass
  - Grade Crossing
  - Underpass
  - Overpass
- ROAD SURFACE TYPES**
- Macadam Penetration, Concrete, Bit., or Stone
  - Bituminous Mix or Macadam Mix
  - Surface Treated Gravel
  - Gravel
  - Soil Surface (End Class Gravel)
  - Graded and Drained
  - Unimproved
  - Primitive
- BUILDINGS**
- Farm Unit
  - Dwelling (Other Than Farm)
  - Group of Dwellings
  - Seasonal Dwellings
  - Group of Seasonal Dwellings
  - Business
  - Combined Filling Station and Business
  - Combined Dwelling and Business
  - Factory or Industry
  - Sawmill
  - Hotel
  - Church
  - School
  - Other Educational Institution
  - Town Clerk Office
  - Highway Garage, 0-Station, 1-Town
  - NY-National Forest
  - Fire Engine House
  - Post Office
  - Public Library
  - Hospital
  - Rest Home
  - U.S. Border Customs Station
  - State Police
  - Filling Station
  - Power Plant
  - Power Substation
  - Radio Station
  - Sugar House
  - Milk Depot, Creamery or Cheese Factory
  - Fruit or Produce Packing House
  - Seasonal Industry
  - Warehouse
  - Roadside Stand
  - Greenhouse
  - Still Wood By-Products
  - Weighing Station
  - Group of Mixed Cultural Features (Figures over building symbols indicate number of units included in a group)
- POLITICAL SUBDIVISIONS**
- National Boundary
  - State Boundary
  - County Boundary
  - Town or Town-City Boundary
  - Incorporated Village Boundary
  - Urban Compact Boundary
  - City or Incorporated Village
  - Urban Compact (Unincorporated)
  - Federal Aid Urban Area Boundary
  - State Capital
  - County Seat
  - Other City or Village Center
  - Incorporated for Highways
- CONSERVATION AND RECREATION**
- National, State, Town or Municipal Forest or Park
  - Wildlife Refuge, Military Reservation, Etc.
  - Small Park
  - Golf Ground or Country Club
  - Amusement Area or Hall
  - Rifle Club
  - Ski Area
  - Gymnasium
  - Camp Site
  - Picnic Ground
  - Playground, Ball Field, Etc.
  - Bathing Beach or Swimming Pool
  - Monument or Historic Site
  - Historic Building
  - Scenic Site
  - Fairground
  - Tourist Court or Motel (Ind. Units)
  - Lodge or Boys/Girls Camp
  - Drive-in Theater
  - Ranger Station
  - Observation or Lookout Tower
  - Fish Hatchery
  - Game Preserve
  - Fishing Access Area
  - Dock, Pier or Marina
- TRANSPORTATION**
- Railroad and Station
  - Airport (Complete Facilities)
  - Airport (Limited Facilities)
  - Landing Area
  - Military Airport
  - Seaplane Base
  - Seaplane Anchorage
  - Airway Beacon
  - Air Navigation Aid
  - Lighthouse
  - Head of Navigation
  - Toll Ferry
- NATURAL FEATURES**
- Stream
  - Reservoir, Lake or Pond
  - Flood Control Area
  - Prominent Elevation
- MISCELLANEOUS**
- Triangulation Station
  - Water Supply Standpipe
  - Pumping Station
  - Water Treatment Plant or Installation
  - Mine
  - Quarry
  - Gravel Pit
  - Dump
  - Cemetery
  - Dam
  - Dam with Road
  - Tree Nursery
  - Spring
  - Pipe Line, Oil, Gas, Water
  - Pumping Station (Oil or Gas)
  - Town Farm
  - Valve House



**NOTES**

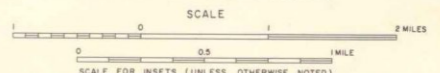
Polygonic map projection based on US Geological Survey maps. State plane coordinate system superimposed on transverse mercator projection in 20,000-foot grids.

Map prepared with aid of aerial photography dated 1941 and 1962.

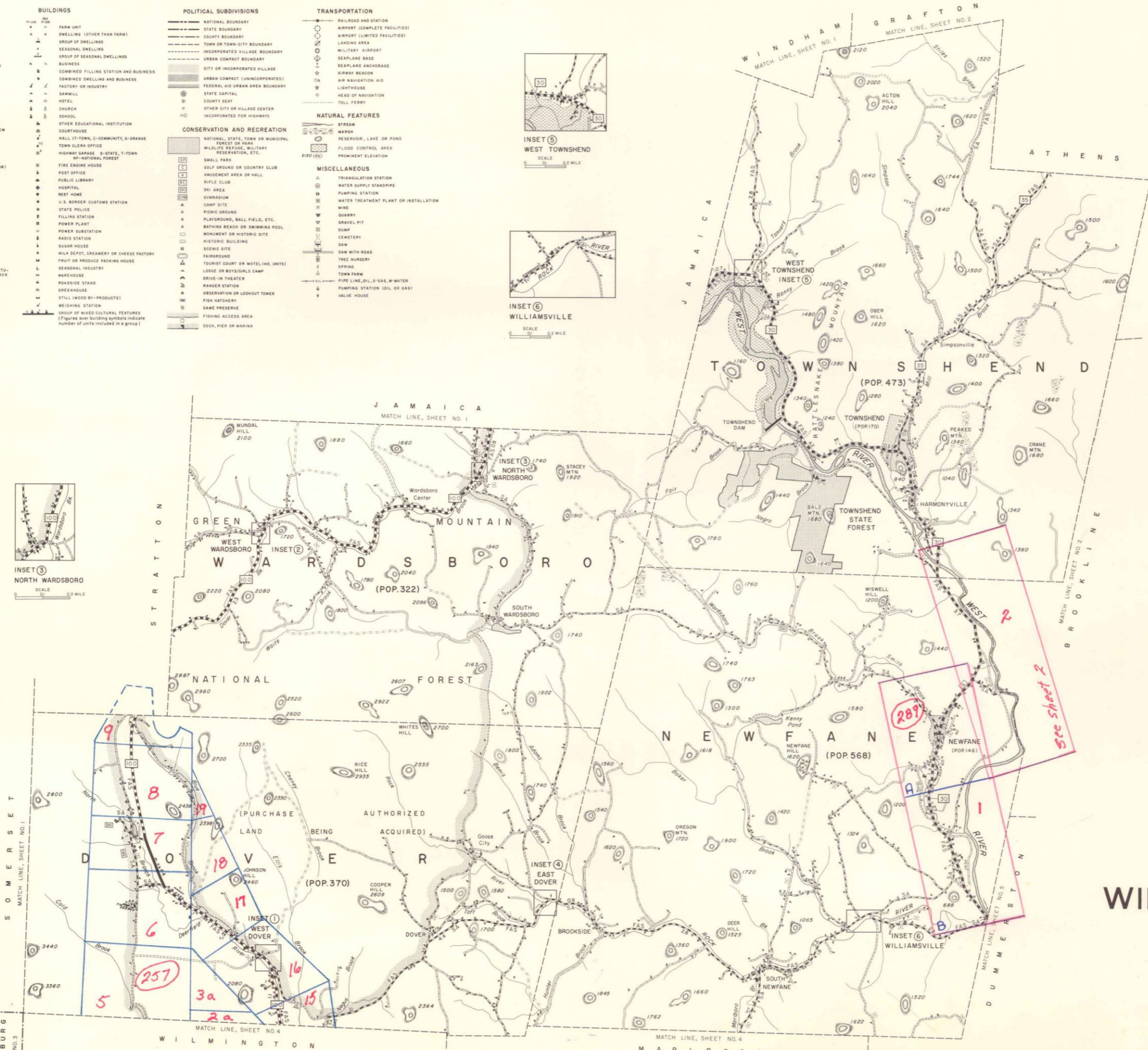
Inventory date of cultural features is 1960. Date of road surface types is Dec 31, 1965. Population figures based on 1960 census. Population of incorporated villages and urban compacts not included in town totals.

GENERAL HIGHWAY MAP  
**WINDHAM COUNTY**  
 VERMONT

PREPARED BY THE  
 DEPARTMENT OF HIGHWAYS  
 HIGHWAY PLANNING DIVISION  
 IN COOPERATION WITH THE  
 U.S. DEPARTMENT OF COMMERCE  
 BUREAU OF PUBLIC ROADS

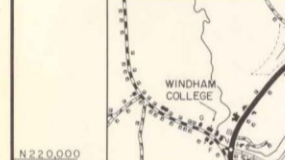
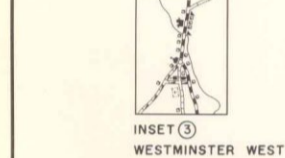
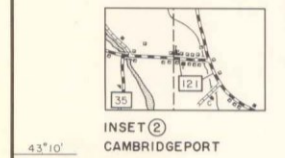
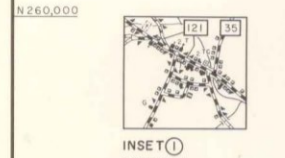
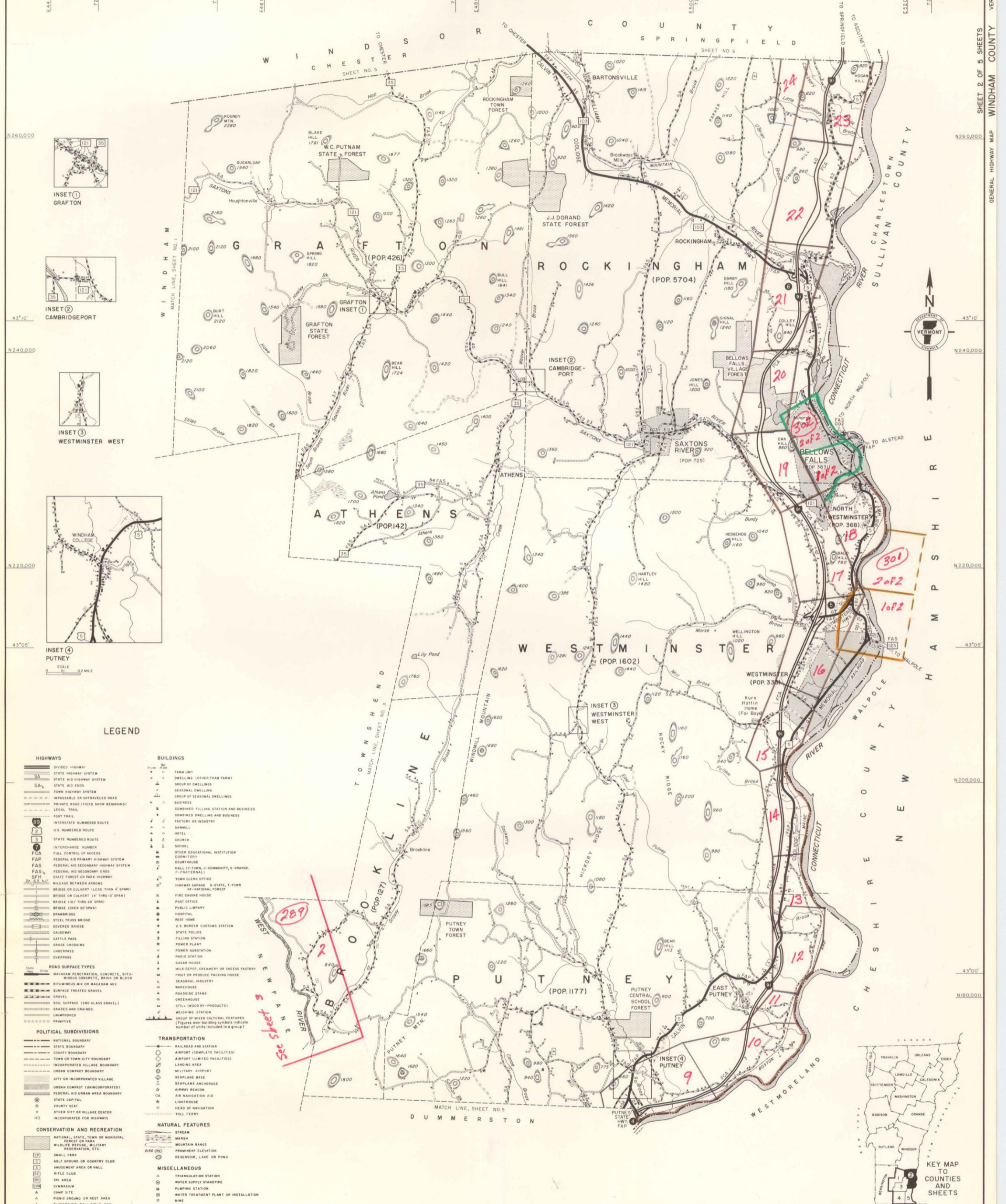


1966



MAP DRAWN 1966

REVISIONS	
Feature	Date



LEGEND

- HIGHWAYS**
  - Divided Highway
  - State Highway System
  - State Aid Highway System
  - State Aid Ends
  - Town Highway System
  - Impassable or Untraveled Road
  - Private Road (Ticks Show Beginning)
  - Legal Trail
  - Foot Trail
  - Interstate Numbered Route
  - U.S. Numbered Route
  - State Numbered Route
  - Interchange Number
  - Full Control of Access
  - FCA Federal Aid Primary Highway System
  - FAS Federal Aid Secondary Highway System
  - FAS Federal Aid Secondary Ends
  - SFH State Forest or Park Highway
  - Millage Between Arrows
  - Bridge or Culvert (Less Than 4' Span)
  - Bridge 100' Through 20' Span
  - Bridge (Over 20' Span)
  - Drawbridge
  - Steel Truss Bridge
  - Covered Bridge
  - Caisson
  - Gattle Pass
  - Grade Crossing
  - Underpass
  - Overpass
- ROAD SURFACE TYPES**
  - Macadam Reinforced Concrete, Bituminous Concrete, Brick or Block
  - Bituminous Mix or Macadam Mix
  - Surface Treated Gravel
  - Gravel
  - Soil Surface (End Glass Gravel)
  - Graded and Drained
  - Unimproved
  - Primitive
- POLITICAL SUBDIVISIONS**
  - National Boundary
  - State Boundary
  - County Boundary
  - Town or Town-City Boundary
  - Incorporated Village Boundary
  - City or Incorporated Village
  - Urban Compact (Unincorporated)
  - Federal Aid Urban Area Boundary
  - State Capital
  - County Seat
  - Other City or Village Center
  - Incorporated For Highway
- CONSERVATION AND RECREATION**
  - National, State, Town or Municipal Forest or Park
  - Wildlife Refuge, Military Reservation, Etc.
  - Small Park
  - Golf Ground or Country Club
  - Amusement Area or Mall
  - Rifle Club
  - Ski Area
  - Cynarium
  - Camp Site
  - Picnic Ground or Rest Area
  - Playground, Ball Field, Etc.
  - Bathing Beach or Swimming Pool
  - Monument or Historic Site
  - Historic Building
  - Scenic Site
  - Fairground
  - Tourist Court or Motel (No Units)
  - Loose or Motel's Camp
  - Drive-In Theater
  - Ranger Station
  - Observation or Lookout Tower
  - Fish Hatchery
  - Game Preserve
  - Fishing Access Area
  - Dock, Pier or Marina
- BUILDINGS**
  - Farm Unit
  - Dwelling (Other Than Farm)
  - Group of Dwellings
  - Seasonal Dwelling
  - Group of Seasonal Dwellings
  - Business
  - Combined Filling Station and Business
  - Combined Dwelling and Business
  - Factory or Industry
  - Sawmill
  - Hotel
  - Church
  - School
  - Other Educational Institution
  - Dormitory
  - Courthouse
  - Wall (1-Town, 0-Community, 0-Grange, F-Fraternal)
  - Town Clerk Office
  - Highway Garage, 0-Station, 1-Town, 0-National Forest
  - Fire Engine House
  - Post Office
  - Public Library
  - Hospital
  - Rest Home
  - U.S. Border Customs Station
  - State Police
  - Filling Station
  - Power Plant
  - Power Substation
  - Radio Station
  - Sugar House
  - Milk Depot, Creamery or Cheese Factory
  - Fruit or Produce Packing House
  - Seasonal Industry
  - Warehouse
  - Roadside Stand
  - Greenhouse
  - Still (Wood or Products)
  - Weighing Station
  - Group of Mixed Cultural Features (Figures over building symbols indicate number of units included in a group)
- TRANSPORTATION**
  - Railroad and Station
  - Airport (Complete Facilities)
  - Airport (Limited Facilities)
  - Landfill Area
  - Military Airport
  - Seaplane Base
  - Seaplane Anchorage
  - Airway Beacon
  - Air Navigation Aid
  - Lighthouse
  - Head of Navigation
  - Toll Ferry
- NATURAL FEATURES**
  - Stream
  - Marsh
  - Mountain Range
  - Prominent Elevation
  - Reservoir, Lake or Pond
- MISCELLANEOUS**
  - Tranquilization Station
  - Water Supply Standpipe
  - Pumping Station
  - Water Treatment Plant or Installation
  - Mine
  - Quarry
  - Gravel Pit
  - Dump
  - Auto Junk Yard
  - Cemetery
  - Dam
  - Dam With Road
  - Tree Nursery
  - Spring
  - Town Farm
  - Pipe Line, Oil, Gas, Water
  - Pumping Station (Oil or Gas)
  - Valve House
  - Micro-Wave Station

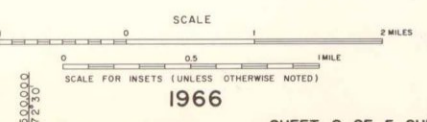
MAP DRAWN 1966

REVISIONS	Feature	Date

**NOTES**  
 Polyconic map projection based on U.S. Geological Survey maps. State plane coordinate system superimposed on transverse mercator projection in 20,000-foot grids.  
 Map prepared with aid of aerial photography dated 1941 and 1962.  
 Inventory date of cultural features is 1960.  
 Date of road surface types is Dec. 31, 1965.  
 Population figures based on 1960 census.  
 Population of incorporated villages and urban compacts not included in town totals.

GENERAL HIGHWAY MAP  
**WINDHAM COUNTY**  
 VERMONT

PREPARED BY THE  
 DEPARTMENT OF HIGHWAYS  
 HIGHWAY PLANNING DIVISION  
 IN COOPERATION WITH THE  
 U.S. DEPARTMENT OF COMMERCE



1966

SHEET 2 OF 5 SHEETS

LEGEND

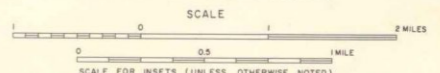
- HIGHWAYS**
  - Divided Highway
  - State Highway System
  - State Aid Highway System
  - State Aid Ends
  - Town Highway System
  - Town Aid Ends
  - Impassable or Untraveled Road
  - Private Road (Ticks Show Beginning)
  - Legal Trail
  - Foot Trail
  - Interstate Numbered Route
  - U.S. Numbered Route
  - State Numbered Route
  - Full Control of Access
  - FAP Federal Aid Primary Highway System
  - FAS Federal Aid Secondary Highway System
  - NFH National Forest Highway
  - SPH State Forest or Park Highway
  - Mileage Between Arrows
  - Bridge or Culvert (Less Than 4' Span)
  - Bridge or Culvert (4' thru 10' Span)
  - Bridge (10' thru 20' Span)
  - Bridge (Over 20' Span)
  - Drawn Bridge
  - Steel Truss Bridge
  - Covered Bridge
  - Caesway
  - Cattle Pass
  - Grade Crossing
  - Underpass
  - Overpass
  - Road Surface Types
    - Macadam Penetration, Concrete, Bit., or Stone
    - Bituminous Mix or Macadam Mix
    - Surface Treated Gravel
    - Gravel
    - Soil Surface (End Class Gravel)
    - Graded and Drained
    - Unimproved
    - Primitive
- BUILDINGS**
  - Farm Unit
  - Dwelling (Other Than Farm)
  - Group of Dwellings
  - Seasonal Dwellings
  - Group of Seasonal Dwellings
  - Business
  - Combined Filling Station and Business
  - Combined Dwelling and Business
  - Factory or Industry
  - Sawmill
  - Hotel
  - Church
  - School
  - Other Educational Institution
  - Town Clerk Office
  - Highway Garage, 0-Station, 1-Town
  - NY-National Forest
  - Fire Engine House
  - Post Office
  - Public Library
  - Hospital
  - Rest Home
  - U.S. Border Customs Station
  - State Police
  - Filling Station
  - Power Plant
  - Power Substation
  - Radio Station
  - Sugar House
  - Milk Depot, Creamery or Cheese Factory
  - Fruit or Produce Packing House
  - Seasonal Industry
  - Warehouse
  - Roadside Stand
  - Greenhouse
  - Still Wood by-Products
  - Weighing Station
  - Group of Mixed Cultural Features (Figures over building symbols indicate number of units included in a group)
- POLITICAL SUBDIVISIONS**
  - National Boundary
  - State Boundary
  - County Boundary
  - Town or Town-City Boundary
  - Incorporated Village Boundary
  - Urban Compact Boundary
  - City or Incorporated Village
  - Urban Compact (Unincorporated)
  - Federal Aid Urban Area Boundary
  - State Capital
  - County Seat
  - Other City or Village Center
  - Incorporated for Highways
  - Conservation and Recreation
    - National, State, Town or Municipal Forest or Park
    - Wildlife Refuge, Military Reservation, Etc.
    - Small Park
    - Golf Ground or Country Club
    - Amusement Area or Mall
    - Rifle Club
    - Ski Area
    - Gymnasium
    - Camp Site
    - Picnic Ground
    - Playground, Ball Field, Etc.
    - Bathing Beach or Swimming Pool
    - Monument or Historic Site
    - Historic Building
    - Scenic Site
    - Fairground
    - Tourist Court or Motel (Ind. Units)
    - Lodge or Boys/Girls Camp
    - Drive-in Theater
    - Ranger Station
    - Observation or Lookout Tower
    - Fish Hatchery
    - Game Preserve
    - Fishing Access Area
    - Dock, Pier or Marina
- TRANSPORTATION**
  - Railroad and Station
  - Airport (Complete Facilities)
  - Airport (Limited Facilities)
  - Landing Area
  - Military Airport
  - Seaplane Base
  - Seaplane Anchorage
  - Airway Beacon
  - Air Navigation Aid
  - Lighthouse
  - Head of Navigation
  - Toll Ferry
  - Natural Features
    - Stream
    - Reservoir, Lake or Pond
    - Flood Control Area
    - Prominent Elevation
  - Miscellaneous
    - Triangulation Station
    - Water Supply Standpipe
    - Pumping Station
    - Water Treatment Plant or Installation
    - Mine
    - Quarry
    - Gravel Pit
    - Dump
    - Cemetery
    - Dam
    - Dam with Road
    - Tree Nursery
    - Spring
    - Pipe Line, Oil, Gas, Water
    - Pumping Station (Oil or Gas)
    - Town Farm
    - Valve House



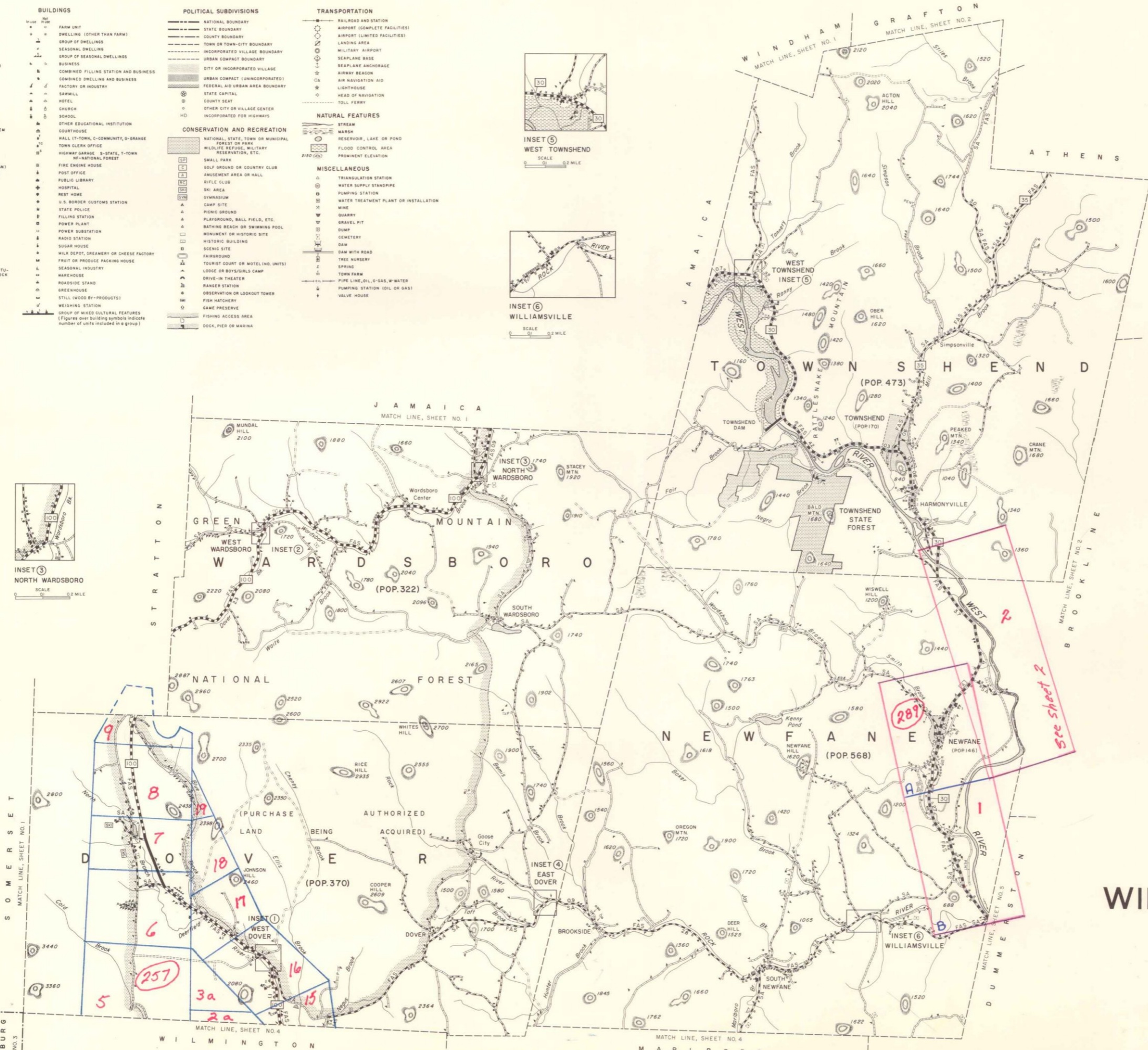
**NOTES**  
 Polyconic map projection based on US Geological Survey maps. State plane coordinate system superimposed on transverse mercator projection in 20,000-foot grids.  
 Map prepared with aid of aerial photography dated 1941 and 1962.  
 Inventory date of cultural features is 1960. Date of road surface types is Dec 31, 1965. Population figures based on 1960 census. Population of incorporated villages and urban compacts not included in town totals.

GENERAL HIGHWAY MAP  
**WINDHAM COUNTY**  
 VERMONT

PREPARED BY THE  
 DEPARTMENT OF HIGHWAYS  
 HIGHWAY PLANNING DIVISION  
 IN COOPERATION WITH THE  
 U.S. DEPARTMENT OF COMMERCE  
 BUREAU OF PUBLIC ROADS



1966

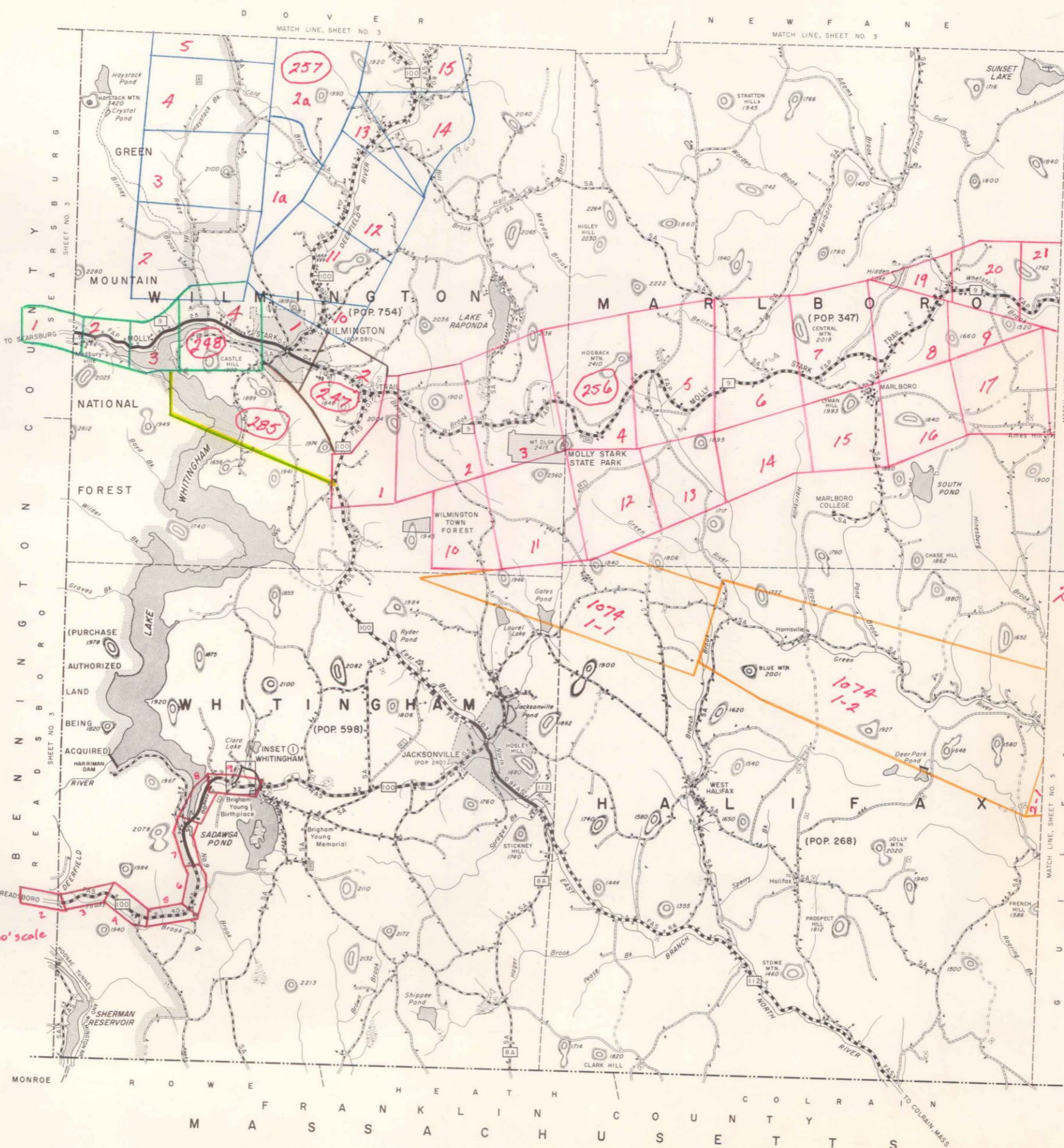
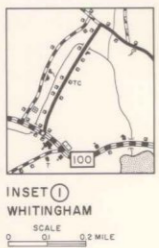
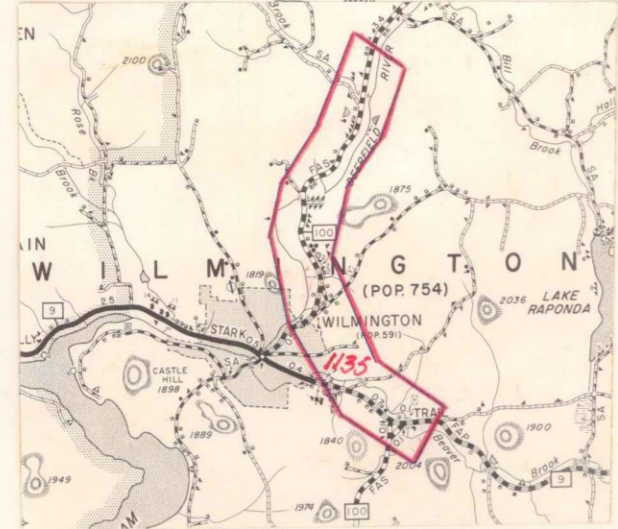


MAP DRAWN 1966

REVISIONS	
Feature	Date

LEGEND

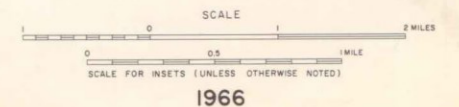
- HIGHWAYS**
  - Divided Highway
  - State Highway System
  - State Aid Highway System
  - State Aid Ends
  - Town Highway System
  - Impassable or Untraveled Road
  - Private Road (Ticks Show Beginning)
  - Legal Trail
  - Foot Trail
  - Interstate Numbered Route
  - U.S. Numbered Route
  - State Numbered Route
  - Fall Control of Access
  - FAP Federal Aid Primary Highway System
  - FAS Federal Aid Secondary Highway System
  - NFH National Forest Highway
  - SFH State Forest or Park Highway
  - W-Mileage Between Arrows
  - Bridge or Culvert (Less Than 4' Span)
  - Bridge or Culvert (4' Thru 10' Span)
  - Bridge (Over 10' Span)
  - Bridge (Over 20' Span)
  - Drawn Bridge
  - Steel Truss Bridge
  - Covered Bridge
  - Causeway
  - Cattle Pass
  - Grade Crossing
  - Underpass
  - Overpass
- ROAD SURFACE TYPES**
  - Macadam Penetration, Concrete, Bitu-Mingus Concrete, Brick or Block
  - Bituminous Mix or Macadam Mix
  - Surface Treated Gravel
  - Gravel
  - Soil Surface (End Class Gravel)
  - Graded and Drained
  - Unimproved
  - Primitive
- POLITICAL SUBDIVISIONS**
  - National Boundary
  - State Boundary
  - County Boundary
  - Town or Town-City Boundary
  - Incorporated Village Boundary
  - Urban Compact Boundary
  - City or Incorporated Village
  - Urban Compact (Unincorporated)
  - Federal Aid Urban Area Boundary
  - State Capital
  - County Seat
  - Other City or Village Center
  - Incorporated for Highways
- TRANSPORTATION**
  - Railroad and Station
  - Airport (Complete Facilities)
  - Airport (Limited Facilities)
  - Landing Area
  - Military Airport
  - Seaplane Base
  - Seaplane Anchorage
  - Airway Beacon
  - Air Navigation Aid
  - Lighthouse
  - Head of Navigation
  - Toll Ferry
- NATURAL FEATURES**
  - National Forest
  - State Forest
  - State Park
  - State Wildlife Refuge
  - State Game Preserve
  - State Natural Area
  - State Scenic Area
  - State Historic Site
  - State Monument
  - State Park
  - State Wildlife Refuge
  - State Game Preserve
  - State Natural Area
  - State Scenic Area
  - State Historic Site
  - State Monument
- BUILDINGS**
  - Farm Unit
  - Dwelling (Other Than Farm)
  - Group of Dwellings
  - Seasonal Dwelling
  - Group of Seasonal Dwellings
  - Business
  - Combined Filling Station and Business
  - Factory or Industry
  - Warehouse
  - Hotel
  - Church
  - School
  - Other Educational Institution
  - Courthouse
  - Hall (Town, Community, Grand)
  - Town Clerk Office
  - Highway Garage
  - State, 1-Town
  - NP-National Forest
  - Fire Engine House
  - Post Office
  - Public Library
  - Hospital
  - Rest Home
  - U.S. Border Customs Station
  - State Police
  - Filling Station
  - Power Plant
  - Power Substation
  - Radio Station
  - Sugar House
  - Milk Depot, Creamery or Cheese Factory
  - Fruit or Produce Packing House
  - Seasonal Industry
  - Warehouse
  - Roadside Stand
  - Greenhouse
  - Still (Used by Products)
  - Weighing Station
  - Group of Mixed Cultural Features (Figure over building symbol indicate number of units included in a group)
  - Primitive



**NOTES**  
 Polyconic map projection based on U.S. Geological Survey maps. State plane coordinate system superimposed on transverse mercator projection in 20,000-foot grids.  
 Map prepared with aid of aerial photography dated 1941 and 1962.  
 Inventory date of cultural features is 1960.  
 Date of road surface types is Dec 31, 1965.  
 Population figures based on 1960 census.  
 Population of incorporated villages and urban compacts not included in town totals.

GENERAL HIGHWAY MAP  
**WINDHAM COUNTY**  
 VERMONT

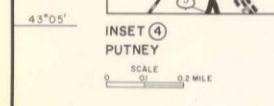
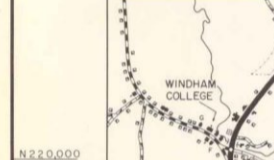
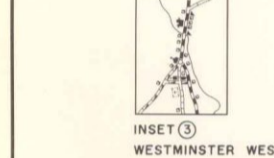
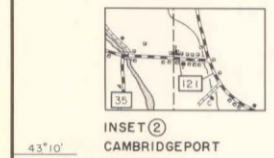
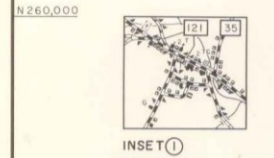
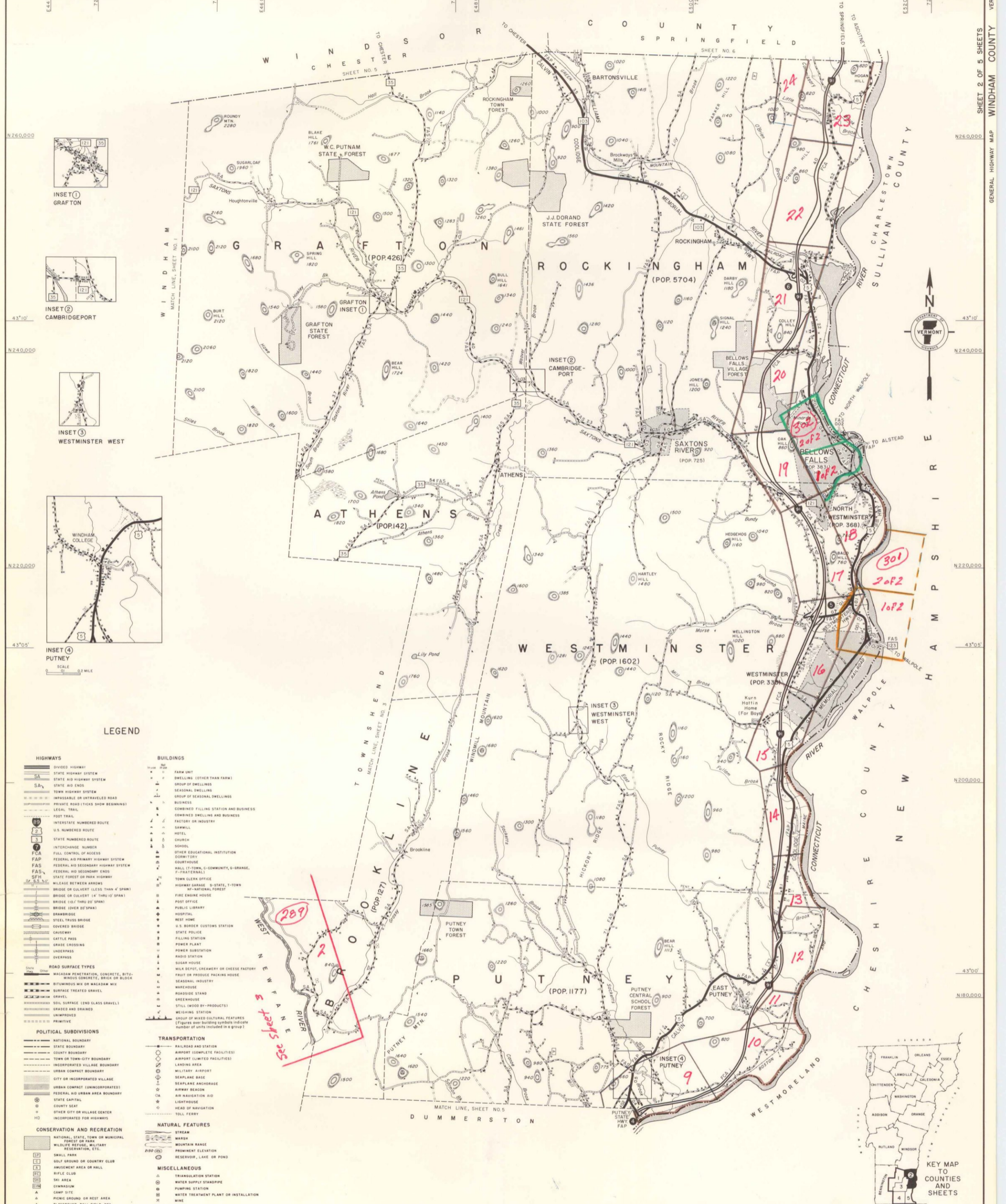
PREPARED BY THE  
 DEPARTMENT OF HIGHWAYS  
 HIGHWAY PLANNING DIVISION  
 IN COOPERATION WITH THE  
 U.S. DEPARTMENT OF COMMERCE



1966

MAP DRAWN 1966

REVISIONS	Feature	Date



LEGEND

- HIGHWAYS**
  - Divided Highway
  - State Highway System
  - State Aid Highway System
  - State Aid Ends
  - Town Highway System
  - Impassable or Untraveled Road
  - Private Road (Ticks Show Beginning)
  - Legal Trail
  - Foot Trail
  - Interstate Numbered Route
  - U.S. Numbered Route
  - State Numbered Route
  - Interchange Number
  - Full Control of Access
  - FCA Federal Aid Primary Highway System
  - FAS Federal Aid Secondary Highway System
  - FAS Federal Aid Secondary Ends
  - SFH State Forest or Park Highway
  - Millage Between Arrows
  - Bridge or Culvert (Less Than 4' Span)
  - Bridge 100' Through 20' Span
  - Bridge (Over 20' Span)
  - Drawbridge
  - Steel Truss Bridge
  - Covered Bridge
  - Caisson
  - Gattle Pass
  - Grade Crossing
  - Underpass
  - Overpass
- ROAD SURFACE TYPES**
  - Macadam Reinforced Concrete, Bituminous Concrete, Brick or Block
  - Bituminous Mix or Macadam Mix
  - Surface Treated Gravel
  - Gravel
  - Soil Surface (End Class Gravel)
  - Graded and Drained
  - Unimproved
  - Primitive
- POLITICAL SUBDIVISIONS**
  - National Boundary
  - State Boundary
  - County Boundary
  - Town or Town-City Boundary
  - Incorporated Village Boundary
  - City or Incorporated Village
  - Urban Compact (Unincorporated)
  - Federal Aid Urban Area Boundary
  - State Capital
  - County Seat
  - Other City or Village Center
  - Incorporated For Highway
- CONSERVATION AND RECREATION**
  - National, State, Town or Municipal Forest or Park
  - Wildlife Refuge, Military Reservation, Etc.
  - Small Park
  - Golf Ground or Country Club
  - Amusement Area or Mall
  - Rifle Club
  - Ski Area
  - Cynarium
  - Camp Site
  - Picnic Ground or Rest Area
  - Playground, Ball Field, Etc.
  - Bathing Beach or Swimming Pool
  - Monument or Historic Site
  - Historic Building
  - Scenic Site
  - Fairground
  - Tourist Court or Motel (No Units)
  - Loose or Motel's Camp
  - Drive-In Theater
  - Ranger Station
  - Observation or Lookout Tower
  - Fish Hatchery
  - Game Preserve
  - Fishing Access Area
  - Dock, Pier or Marina
- BUILDINGS**
  - Farm Unit
  - Dwelling (Other Than Farm)
  - Group of Dwellings
  - Seasonal Dwelling
  - Group of Seasonal Dwellings
  - Business
  - Combined Filling Station and Business
  - Combined Dwelling and Business
  - Factory or Industry
  - Sawmill
  - Hotel
  - Church
  - School
  - Other Educational Institution
  - Dormitory
  - Courthouse
  - Wall (1-Town, 0-Community, 0-Grange, 1-Fraternal)
  - Town Clerk Office
  - Highway Garage, 0-Station, 1-Town, 0-National Forest
  - Fire Engine House
  - Post Office
  - Public Library
  - Hospital
  - Rest Home
  - U.S. Border Customs Station
  - State Police
  - Filling Station
  - Power Plant
  - Power Substation
  - Radio Station
  - Sugar House
  - Milk Depot, Creamery or Cheese Factory
  - Fruit or Produce Packing House
  - Seasonal Industry
  - Warehouse
  - Roadside Stand
  - Greenhouse
  - Still (Wood or Products)
  - Weighing Station
  - Group of Mixed Cultural Features (Figures over building symbols indicate number of units included in a group)
- TRANSPORTATION**
  - Railroad and Station
  - Airport (Complete Facilities)
  - Airport (Limited Facilities)
  - Landfill Area
  - Military Airport
  - Seaplane Base
  - Seaplane Anchorage
  - Airway Beacon
  - Air Navigation Aid
  - Lighthouse
  - Head of Navigation
  - Toll Ferry
- NATURAL FEATURES**
  - Stream
  - Marsh
  - Mountain Range
  - Prominent Elevation
  - Reservoir, Lake or Pond
- MISCELLANEOUS**
  - Tranquilization Station
  - Water Supply Standpipe
  - Pumping Station
  - Water Treatment Plant or Installation
  - Mine
  - Quarry
  - Gravel Pit
  - Dump
  - Auto Junk Yard
  - Cemetery
  - Dam
  - Dam With Road
  - Tree Nursery
  - Spring
  - Town Farm
  - Pipe Line, Oil, Gas, Water
  - Pumping Station (Oil or Gas)
  - Valve House
  - Micro-Wave Station

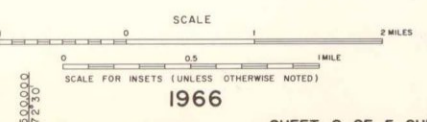
MAP DRAWN 1966

REVISIONS	Feature	Date

**NOTES**  
 Polyconic map projection based on U.S. Geological Survey maps. State plane coordinate system superimposed on transverse mercator projection in 20,000-foot grids.  
 Map prepared with aid of aerial photography dated 1941 and 1962.  
 Inventory date of cultural features is 1960.  
 Date of road surface types is Dec. 31, 1965.  
 Population figures based on 1960 census.  
 Population of incorporated villages and urban compacts not included in town totals.

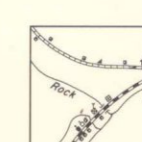
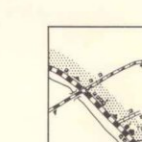
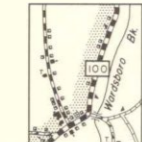
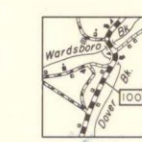
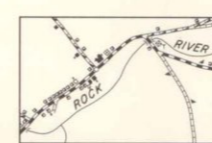
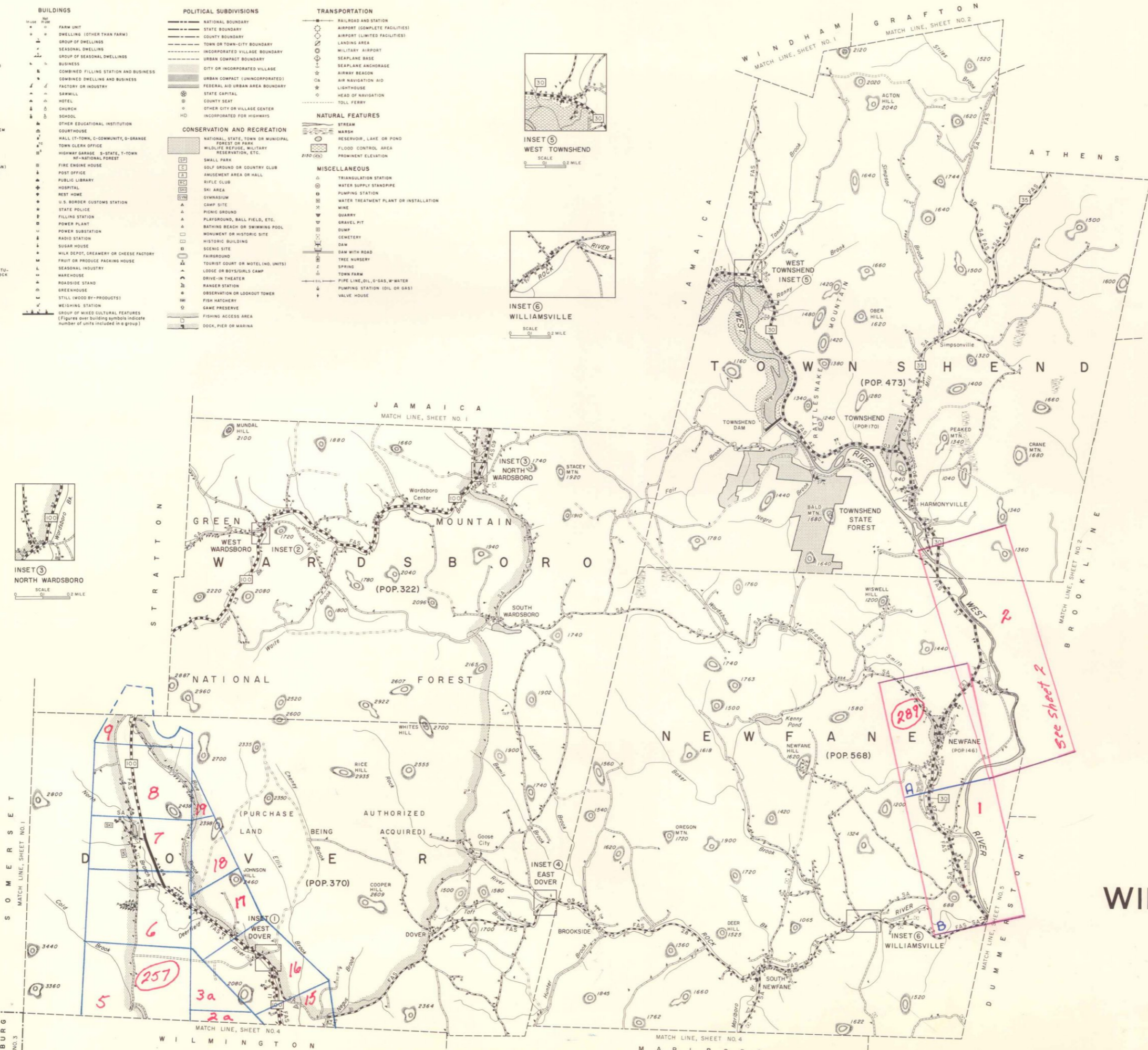
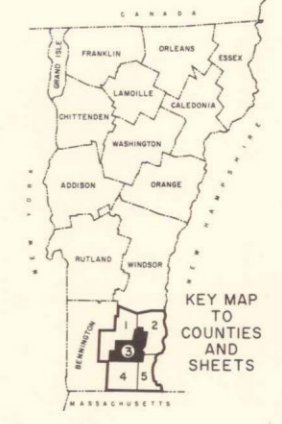
GENERAL HIGHWAY MAP  
**WINDHAM COUNTY**  
 VERMONT

PREPARED BY THE  
 DEPARTMENT OF HIGHWAYS  
 HIGHWAY PLANNING DIVISION  
 IN COOPERATION WITH THE  
 U.S. DEPARTMENT OF COMMERCE



LEGEND

- HIGHWAYS**
- Divided Highway
  - State Highway System
  - State Aid Highway System
  - State Aid Ends
  - Town Highway System
  - Town Aid Ends
  - Impassable or Untraveled Road
  - Private Road (Ticks Show Beginning)
  - Legal Trail
  - Foot Trail
  - Interstate Numbered Route
  - U.S. Numbered Route
  - State Numbered Route
  - Full Control of Access
  - FAP Federal Aid Primary Highway System
  - FAS Federal Aid Secondary Highway System
  - NFH National Forest Highway
  - SPH State Forest or Park Highway
  - Mileage Between Arrows
  - Bridge or Culvert (Less Than 4' Span)
  - Bridge or Culvert (4' thru 10' Span)
  - Bridge (10' thru 20' Span)
  - Bridge (Over 20' Span)
  - Drawn Bridge
  - Steel Truss Bridge
  - Covered Bridge
  - Caesway
  - Cattle Pass
  - Grade Crossing
  - Underpass
  - Overpass
- ROAD SURFACE TYPES**
- Macadam Penetration, Concrete, Bit., or Wood Concrete, Brick or Block
  - Bituminous Mix or Macadam Mix
  - Surface Treated Gravel
  - Gravel
  - Soil Surface (End Class Gravel)
  - Graded and Drained
  - Unimproved
  - Primitive
- BUILDINGS**
- Farm Unit
  - Dwelling (Other Than Farm)
  - Group of Dwellings
  - Seasonal Dwellings
  - Group of Seasonal Dwellings
  - Business
  - Combined Filling Station and Business
  - Combined Dwelling and Business
  - Factory or Industry
  - Sawmill
  - Hotel
  - Church
  - School
  - Other Educational Institution
  - Town Clerk Office
  - Highway Garage, 0-Station, 1-Town
  - NY-National Forest
  - Fire Engine House
  - Post Office
  - Public Library
  - Hospital
  - Rest Home
  - U.S. Border Customs Station
  - State Police
  - Filling Station
  - Power Plant
  - Power Substation
  - Radio Station
  - Sugar House
  - Milk Depot, Creamery or Cheese Factory
  - Fruit or Produce Packing House
  - Seasonal Industry
  - Warehouse
  - Roadside Stand
  - Greenhouse
  - Still Wood By-Products
  - Weighing Station
  - Group of Mixed Cultural Features (Figures over building symbols indicate number of units included in a group)
- POLITICAL SUBDIVISIONS**
- National Boundary
  - State Boundary
  - County Boundary
  - Town or Town-City Boundary
  - Incorporated Village Boundary
  - Urban Compact Boundary
  - City or Incorporated Village
  - Urban Compact (Unincorporated)
  - Federal Aid Urban Area Boundary
  - State Capital
  - County Seat
  - Other City or Village Center
  - Incorporated for Highways
- CONSERVATION AND RECREATION**
- National, State, Town or Municipal Forest or Park
  - Wildlife Refuge, Military Reservation, Etc.
  - Small Park
  - Golf Ground or Country Club
  - Amusement Area or Hall
  - Rifle Club
  - Ski Area
  - Gymnasium
  - Camp Site
  - Picnic Ground
  - Playground, Ball Field, Etc.
  - Bathing Beach or Swimming Pool
  - Monument or Historic Site
  - Historic Building
  - Scenic Site
  - Fairground
  - Tourist Court or Motel (Ind. Units)
  - Lodge or Boys/Girls Camp
  - Drive-in Theater
  - Ranger Station
  - Observation or Lookout Tower
  - Fish Hatchery
  - Game Preserve
  - Fishing Access Area
  - Dock, Pier or Marina
- TRANSPORTATION**
- Railroad and Station
  - Airport (Complete Facilities)
  - Airport (Limited Facilities)
  - Landing Area
  - Military Airport
  - Seaplane Base
  - Seaplane Anchorage
  - Airway Beacon
  - Air Navigation Aid
  - Lighthouse
  - Head of Navigation
  - Toll Ferry
- NATURAL FEATURES**
- Stream
  - Reservoir, Lake or Pond
  - Flood Control Area
  - Prominent Elevation
- MISCELLANEOUS**
- Triangulation Station
  - Water Supply Standpipe
  - Pumping Station
  - Water Treatment Plant or Installation
  - Mine
  - Quarry
  - Gravel Pit
  - Dump
  - Cemetery
  - Dam
  - Dam with Road
  - Tree Nursery
  - Spring
  - Pipe Line, Oil, Gas, Water
  - Pumping Station (Oil or Gas)
  - Valve House



**NOTES**

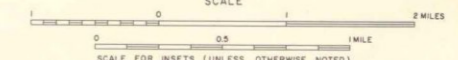
Polygonic map projection based on US Geological Survey maps. State plane coordinate system superimposed on transverse mercator projection in 20,000-foot grids.

Map prepared with aid of aerial photography dated 1941 and 1962.

Inventory date of cultural features is 1960. Date of road surface types is Dec. 31, 1965. Population figures based on 1960 census. Population of incorporated villages and urban compacts not included in town totals.

GENERAL HIGHWAY MAP  
**WINDHAM COUNTY**  
 VERMONT

PREPARED BY THE  
 DEPARTMENT OF HIGHWAYS  
 HIGHWAY PLANNING DIVISION  
 IN COOPERATION WITH THE  
 U.S. DEPARTMENT OF COMMERCE  
 BUREAU OF PUBLIC ROADS

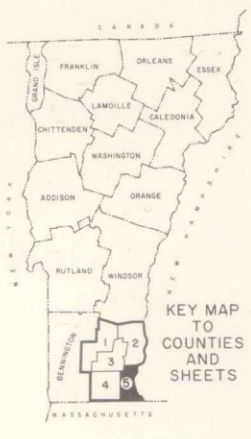
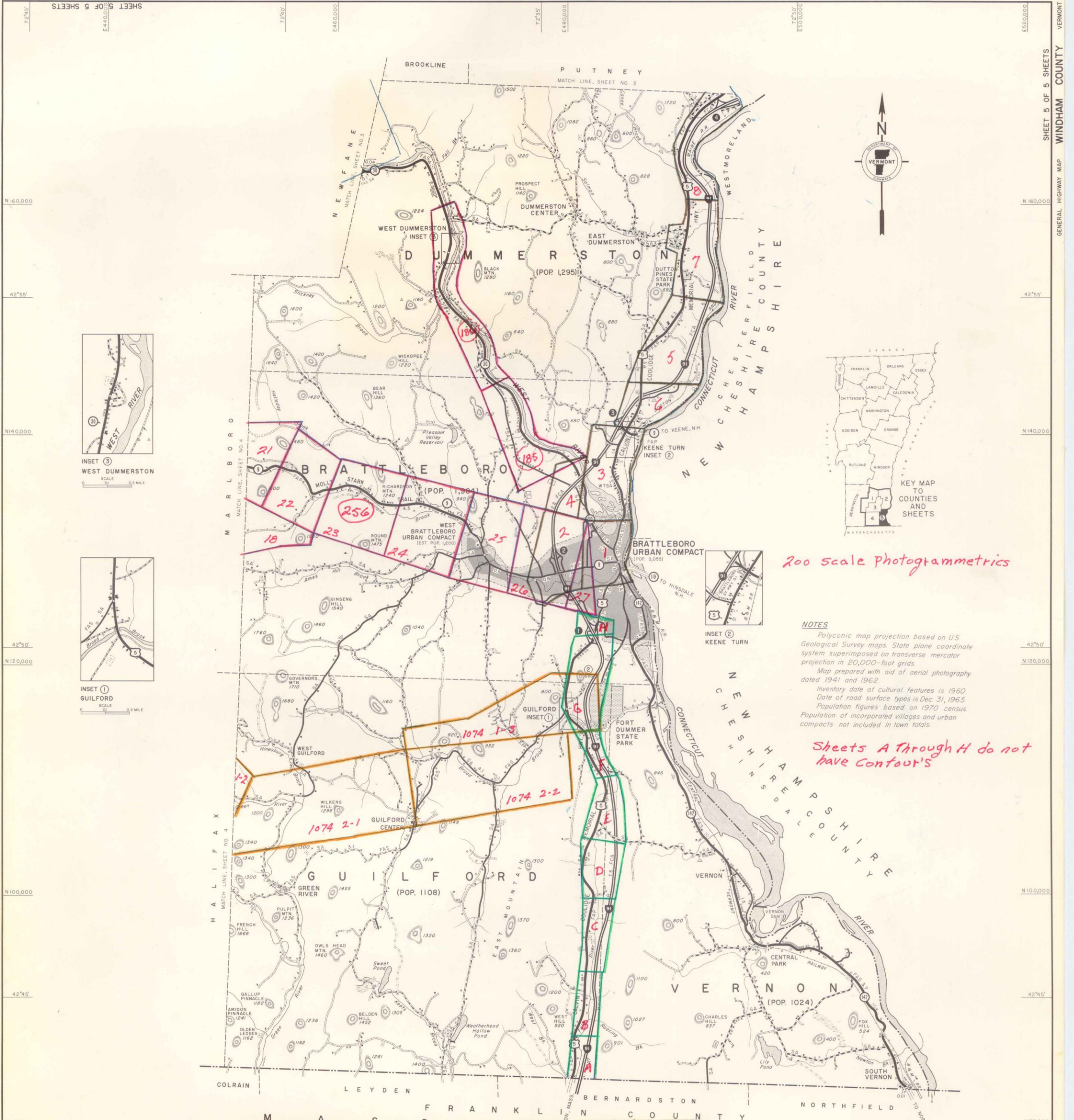


1966

MAP DRAWN 1966

REVISIONS	
Feature	Date

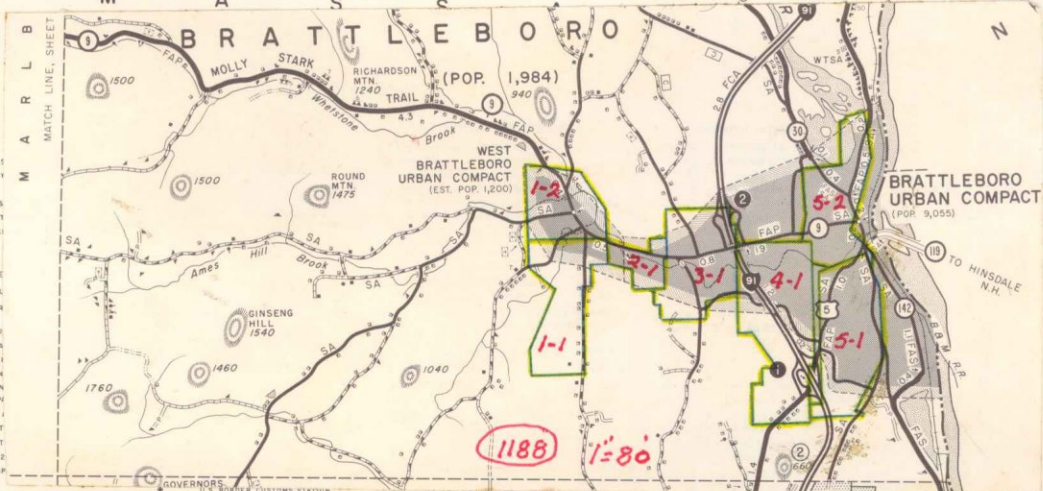




*200 scale Photogrammetrics*

**NOTES**  
 Polyconic map projection based on US Geological Survey maps State plane coordinate system superimposed on transverse mercator projection in 20,000-foot grids.  
 Map prepared with aid of aerial photography dated 1941 and 1962.  
 Inventory date of cultural features is 1960  
 Date of road surface types is Dec 31, 1965  
 Population figures based on 1970 census  
 Population of incorporated villages and urban compacts not included in town totals.

*Sheets A Through H do not have Contours*



**HIGHWAYS**

- SA DIVIDED HIGHWAY
- SA STATE HIGHWAY 51E
- SA STATE AID HIGHWAY
- SA STATE AID ROAD
- SA TOWN HIGHWAY 51E
- SA IMPASSABLE OR UN
- SA PRIVATE ROAD 51E
- SA LEGAL TRAIL
- SA FOOT TRAIL
- SA INTERSTATE NUMBER
- SA U.S. NUMBERED RD
- SA STATE NUMBERED R
- SA INTERCHANGE NU
- SA FCA FULL CONTROL OF A
- SA FAP FEDERAL AID PRIMA
- SA FAS FEDERAL AID SECON
- SA FAS FEDERAL AID SECON
- SA SFH STATE FOREST OR P
- SA WILDS BY WHEE L
- SA BRIDGE OR CULVERT
- SA BRIDGE 10Y THRU 2
- SA BRIDGE 10Y OR 20P
- SA DRAWBRIDGE
- SA STEEL TRUSS BRIDGE
- SA COVERED BRIDGE
- SA CAUSEWAY
- SA CATTLE PASS
- SA GRADE CROSSING
- SA UNDERPASS
- SA OVERPASS

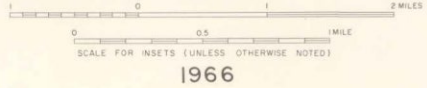
**ROAD SURFACE TYPES**

- SA BITUMINOUS MIX, MACADAM MIX, MACADAM
- SA PENETRATION, CONCRETE, BITUMINOUS
- SA CONCRETE BRICK OR BLOCK
- SA SURFACE TREATED GRAVEL
- SA GRAVEL
- SA SOIL SURFACE (SOD GRASS GRAVEL)
- SA GRADE AND DRAINED
- SA UNIMPROVED
- SA PRIMITIVE

- SA STATE POLICE
- SA POWER PLANT
- SA POWER SUBSTATION
- SA RADIO STATION
- SA SUGAR HOUSE
- SA MILK DEPOT, CREAMERY OR CHEESE FACTORY
- SA FRUIT OR PRODUCE PACKING HOUSE
- SA SEASONAL INDUSTRY
- SA WAREHOUSE
- SA ROADSIDE STAND
- SA GREENHOUSE
- SA STILL (WOOD BY-PRODUCTS)
- SA WELDERY STATION
- SA GROUP OF MIXED CULTURAL FEATURES (Figures over building symbols indicate number of units included in a group)
- SA U.S. BORDER CUSTOMS STATION
- SA FILLING STATION
- SA MONUMENT OR HISTORIC SITE
- SA HISTORIC BUILDING
- SA SCENIC SITE
- SA FAIRGROUND
- SA TOURIST COURT OR MOTEL (NO. UNITS)
- SA LODGE OR BOYS/GIRLS CAMP
- SA DRIVE-IN THEATER
- SA RANGER STATION
- SA OBSERVATION OR LOOKOUT TOWER
- SA FISH HATCHERY
- SA GAME PRESERVE
- SA FISHING ACCESS AREA
- SA DOCK, PIER OR MARINA
- SA WINE
- SA QUARRY
- SA GRAVEL PIT
- SA PUMP
- SA RAIN JUNCTION
- SA CEMETERY
- SA DAM
- SA DAM WITH ROAD
- SA TREE NURSERY
- SA SPRING
- SA TOWN FARM
- SA PIPE LINE, OIL, GAS, W. WATER
- SA PUMPING STATION (OIL OR GAS)
- SA MUSEUM

GENERAL HIGHWAY MAP  
**WINDHAM COUNTY**  
 VERMONT

PREPARED BY THE  
 DEPARTMENT OF HIGHWAYS  
 HIGHWAY PLANNING DIVISION  
 IN COOPERATION WITH THE  
 U. S. DEPARTMENT OF TRANSPORTATION  
 FEDERAL HIGHWAY ADMINISTRATION



1966

MAP DRAWN 1966

REVISIONS	Feature	Date
1	Selective Revisions	Aug. 73

COPIES OF THIS MAP AVAILABLE  
 (8 1/2" x 11", 18" x 27", 36" x 48")  
 FOR PUBLIC USE AT NOMINAL  
 COST FROM DEPT. OF HIGHWAYS  
 MONTPELIER, VERMONT 05602