

LEGEND

- HIGHWAYS**
 - Divided highway, interstate or state
 - State highway system
 - Town highway system
 - Impassable or untraveled road
 - Legally gated highway
 - Private road (shows end of town hwy)
 - Discontinued highway (former town hwy)
 - Legal trail (former town hwy)
 - Foot trail
 - Interstate numbered route
 - State numbered route
 - Fully controlled access
 - Federal aid primary highway system
 - Federal aid secondary highway system
 - National forest highway
 - State forest highway
 - Mileage between arrows
 - Bridge or culvert (less than 6' span)
 - Bridge or culvert (6' thru 20' span)
 - Bridge over 20' span
 - Drawbridge
 - Steel truss bridge
 - Covered bridge
 - Cableway
 - Cattle pass
 - Grade crossing
 - Highway underpass
 - Highway overpass
- ROAD SURFACE TYPES**
 - Bituminous mix, macadam mix, macadam
 - Paved surface, concrete, bituminous
 - Concrete, brick or block
 - Gravel
 - Soil surface (end class gravel)
 - Graded and drained
 - Unimproved
 - Primitive
- OTHER TRANSPORTATION**
 - Railroad station
 - Airport (complete facilities)
 - Airport (limited facilities)
 - Landing area
 - Military airport
 - Seaplane base
 - Seaplane anchorage
 - Airway beacon
 - Air navigation aid
 - Light tower
 - Head of navigation
 - Toll ferry
- MISCELLANEOUS**
 - Water supply standpipe
 - Pipe line (oil, gas, water)
 - Pumping station (water)
 - Electric substation
 - Water treatment plant
 - Dam
 - Dam with road
 - Flood control dam
 - Roadside spring
 - Mine
 - Quarry
 - Gravel pit
 - Junkyard and dump (sanitary)
 - Landfill (sanitary)
 - Building materials
 - Cemetery
 - Microwave relay station
 - Transmutation station
- BUILDINGS**
 - Farm unit
 - Dwelling (other than farm)
 - Multifamily dwelling
 - Group of dwellings
 - Mobile dwelling
 - Group of mobile dwellings
 - Seasonal dwelling
 - Group of seasonal dwellings
 - Business
 - Factory or industry
 - Sawmill
 - Hotel or inn
 - Tourist court or motel (no units)
 - Church
 - Consolidated or large school
 - Other educational institution
 - Courthouse
 - Hall (town, community, grand, fraternal)
 - Town clerk's office
 - Highway garage (state, town, federal)
 - Fire engine house
 - Post office
 - Public library
 - Hospital
 - Rest home
 - U.S. border customs station
 - State police
 - Filling station
 - Power plant
 - Power substation
 - Broadcasting station
 - Sugarhouse
 - Milk depot, creamery or cheese factory
 - Fruit or produce packing house
 - Seasonal industry
 - Warehouse
 - Roadside stand
 - Greenhouse
 - Still (wood by-products)
 - Weighing station
 - Combined filling station and business
 - Combined house and business
 - Group of mixed cultural features
- POLITICAL SUBDIVISIONS**
 - National boundary
 - State boundary
 - County boundary
 - Town or town-city boundary
 - Incorporated village boundary
 - Urban compact boundary
 - City or incorporated village
 - Urban compact (unincorporated)
 - Federal aid urban area boundary
 - State capital
 - County seat
 - Other city or village center
 - Incorporated for highways
- CONSERVATION AND RECREATION**
 - National, state, town or municipal forest or park, wildlife refuge, military reservation, etc.
 - Small park
 - Golf course or country club
 - Amusement area or hall
 - Rifle club
 - Ski area
 - Dyke
 - Camp site
 - Picnic ground or rest area
 - Playground, ballfield, etc.
 - Bathing beach or swimming pool
 - Monument or historic site
 - Historic building
 - Scenic site
 - Fairground or racetrack
 - Lodge or boys/girls' camp
 - Drive-in theater
 - Ranger station
 - Observation or fire tower
 - Fish hatchery
 - Game preserve
 - Fishing access area
 - Dock, pier or marina
- NATURAL FEATURES**
 - Stream
 - Marsh
 - Prominent elevation
 - Reservoir, lake or pond



INSET (2) CENTER RUTLAND

NOTES

Polyconic map projection based on U.S. Geological Survey maps. State plane coordinate system superimposed on transverse mercator projection in 20,000-foot grids.

Map prepared with aid of aerial photography dated 1942 and 1958.

Inventory date of cultural features is 1957

Date of road surface types is Dec. 31, 1978

Population figures based on 1970 census.

Population of incorporated villages and urban compact not included in town totals.



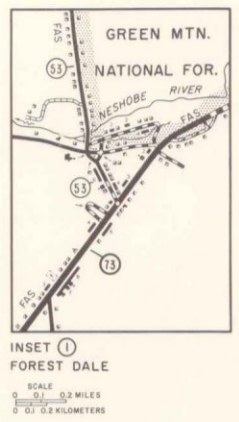
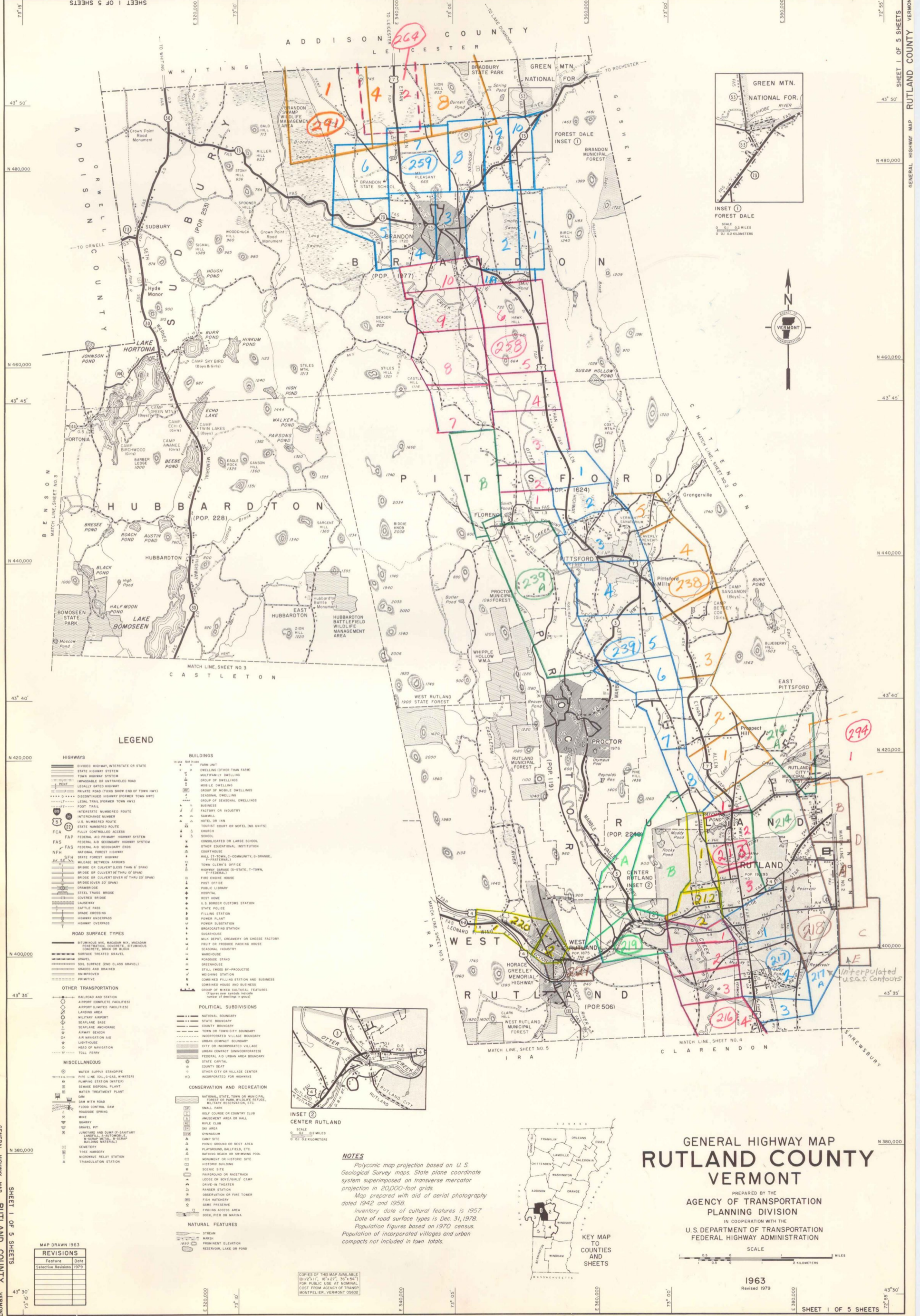
KEY MAP TO COUNTIES AND SHEETS

GENERAL HIGHWAY MAP RUTLAND COUNTY VERMONT

PREPARED BY THE AGENCY OF TRANSPORTATION PLANNING DIVISION IN COOPERATION WITH THE U.S. DEPARTMENT OF TRANSPORTATION FEDERAL HIGHWAY ADMINISTRATION

SCALE 0 0.2 0.4 MILES 0 0.2 0.4 KILOMETERS

1963 Revised 1979



LEGEND

- HIGHWAYS**
 - Divided Highway, Interstate or State
 - State Highway System
 - Town Highway System
 - Impassable or Untraveled Road
 - Legally Sated Highway
 - Private Road (Tick Show End of Town Hwy)
 - Discontinued Highway (Former Town Hwy)
 - Legal Trail (Former Town Hwy)
 - Foot Trail
 - Interstate Numbered Route
 - Interchange Number
 - U.S. Numbered Route
 - State Numbered Route
 - FCA Fully Controlled Access
 - FAP Federal Aid Primary Highway System
 - FAS Federal Aid Secondary Highway System
 - NFH National Forest Highway
 - SFH State Forest Highway
 - Mileage Between Arrows
 - Bridge or Culvert (Less Than 4' Span)
 - Bridge or Culvert (4' thru 10' Span)
 - Bridge or Culvert (Over 10' thru 20' Span)
 - Drawbridge
 - Steel Truss Bridge
 - Covered Bridge
 - Cattle Pass
 - Grade Crossing
 - Highway Underpass
 - Highway Overpass
- ROAD SURFACE TYPES**
 - Bituminous Mix, Macadam Mix, Macadam
 - Penetration Concrete, Bituminous Concrete, Brick or Block
 - Surface Treated Gravel
 - Gravel
 - Soil Surface (Sand Class Gravel)
 - Graded and Drained
 - Unimproved
 - Primitive
- OTHER TRANSPORTATION**
 - Railroad and Station
 - Airport (Complete Facilities)
 - Airport (Limited Facilities)
 - Landing Area
 - Military Airport
 - Seaplane Base
 - Seaplane Storage
 - Airway Beacon
 - Air Navigation Aid
 - Lighthouse
 - Head of Navigation
 - Toll Ferry
- MISCELLANEOUS**
 - Water Supply Standpipe
 - Pipe Line (Oil, Gas, Water)
 - Pumping Station (Water)
 - Sanitary Sewerage Plant
 - Water Treatment Plant
 - Dam
 - Dam with Road
 - Flood Control Dam
 - Roadside Spring
 - Well
 - Quarry
 - Gravel Pit
 - Junkyard and Dump (if Sanitary)
 - Landfill (if Sanitary)
 - Cemetery
 - Tree Nursery
 - Microwave Relay Station
 - Translocation Station
- BUILDINGS**
 - Farm Unit
 - Dwelling (Other Than Farm)
 - Multifamily Dwelling
 - Group of Dwellings
 - Mobile Dwelling
 - Group of Mobile Dwellings
 - Seasonal Dwelling
 - Group of Seasonal Dwellings
 - Business
 - Factory or Industry
 - Danmill
 - Hotel or Inn
 - Tourist Court or Motel (No Units)
 - Church
 - Consolidated or Large School
 - Other Educational Institution
 - Courthouse
 - Hall (Town, Community, S-Grange, Fraternal)
 - Town Clerk's Office
 - Highway Garage (S-State, T-Town, F-Federal)
 - Fire Engine House
 - Post Office
 - Public Library
 - Hospital
 - Rest Home
 - U.S. Border Customs Station
 - Filling Station
 - Power Plant
 - Power Substation
 - Broadcasting Station
 - Sugarhouse
 - Milk Depot, Creamery or Cheese Factory
 - Fruit or Produce Packing House
 - Seasonal Industry
 - Warehouse
 - Roadside Stand
 - Greenhouse
 - Still (Wood By-Products)
 - Refrigeration Station
 - Combined Filling Station and Business
 - Combined House and Business
 - Group of Mixed Cultural Features (Figures show symbols indicate number of features in group)
- POLITICAL SUBDIVISIONS**
 - National Boundary
 - State Boundary
 - County Boundary
 - Town or Town-City Boundary
 - Incorporated Village Boundary
 - Urban Compact Boundary
 - City or Incorporated Village
 - Urban Compact (Unincorporated)
 - Federal Aid Urban Area Boundary
 - State Capital
 - County Seat
 - Other City or Village Boundary
 - Incorporated for Highways
- CONSERVATION AND RECREATION**
 - National, State, Town or Municipal Forest or Park, Wildlife Refuge, Military Reservation, Etc.
 - Small Park
 - Golf Course or Country Club
 - Amusement Area or Mall
 - Rifle Club
 - Ski Area
 - Synagogue
 - Camp Site
 - Picnic Ground or Rest Area
 - Playground, Ballfield, Etc.
 - Bathing Beach or Swimming Pool
 - Monument or Historic Site
 - Historic Buildings
 - Scenic Site
 - Farmstand or Race Track
 - Lodge or Boys/Girls' Camp
 - Drive-in Theater
 - Ranger Station
 - Observation or Fire Tower
 - Fish Hatchery
 - Dam Preserver
 - Fishing Access Area
 - Dock, Pier or Marina
- NATURAL FEATURES**
 - Stream
 - Marsh
 - Prominent Elevation
 - Reservoir, Lake or Pond



NOTES

Polyconic map projection based on U.S. Geological Survey maps. State plane coordinate system superimposed on a transverse mercator projection in 20,000-foot grids.

Map prepared with aid of aerial photography dated 1942 and 1958.

Inventory date of cultural features is 1957.

Date of road surface types is Dec. 31, 1978.

Population figures based on 1970 census.

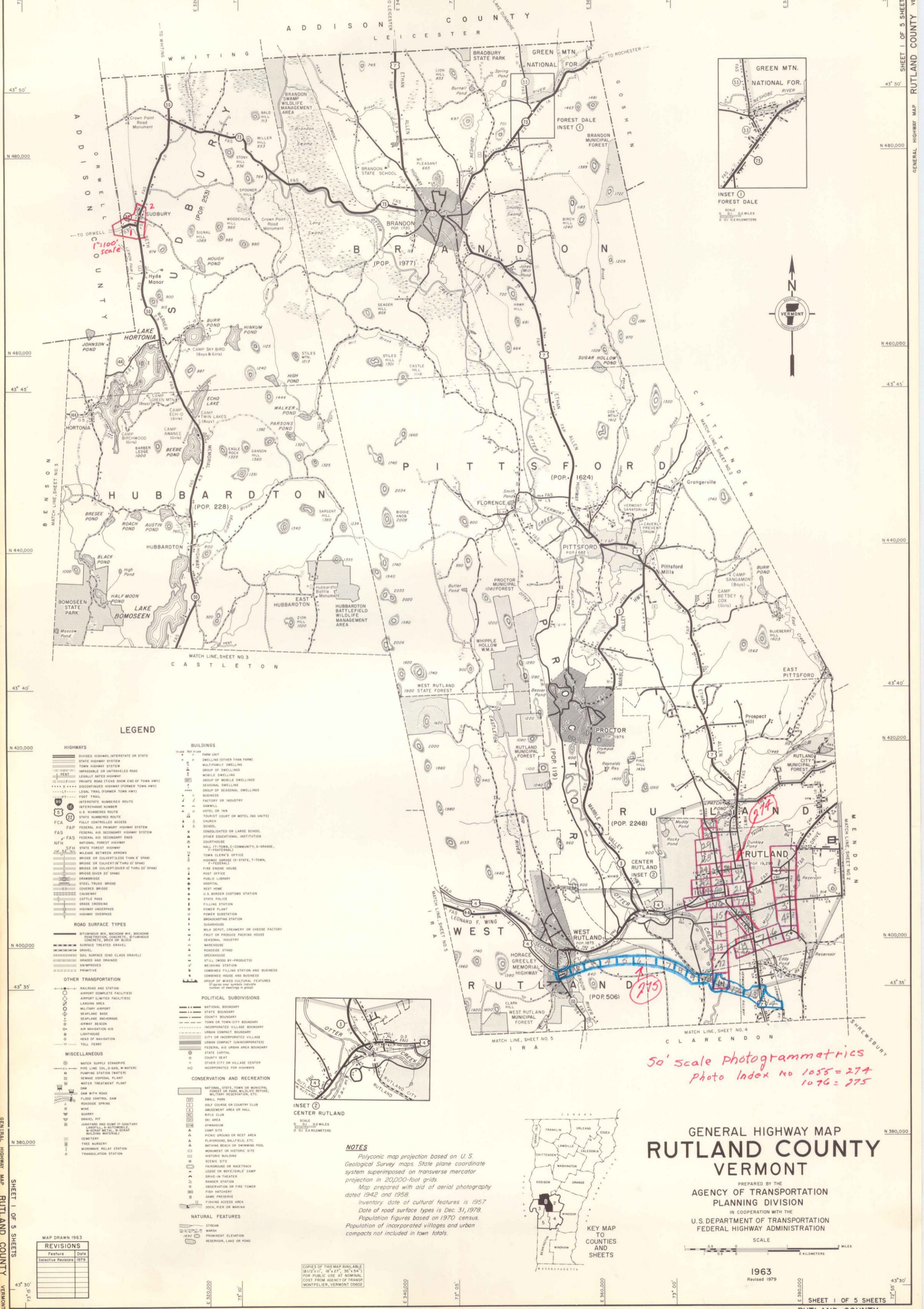
Population of incorporated villages and urban compacts not included in town totals.

GENERAL HIGHWAY MAP RUTLAND COUNTY VERMONT

PREPARED BY THE AGENCY OF TRANSPORTATION PLANNING DIVISION IN COOPERATION WITH THE U.S. DEPARTMENT OF TRANSPORTATION FEDERAL HIGHWAY ADMINISTRATION

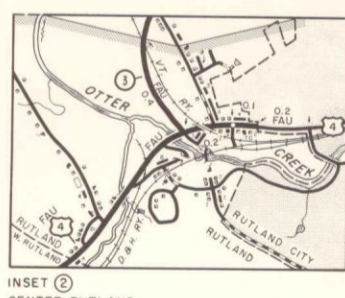


1963 Revised 1979



LEGEND

- HIGHWAYS**
 - Divided Highway, Interstate or State
 - State Highway System
 - Town Highway System
 - Impassable or Untraveled Road
 - Legally Gated Highway
 - Private Road (Shows End of Town Hwy)
 - Discontinued Highway (Former Town Hwy)
 - Legal Trail (Former Town Hwy)
 - Foot Trail
 - Interstate Numbered Route
 - Interchange Number
 - U.S. Numbered Route
 - State Numbered Route
 - Fully Controlled Access
 - FAP Federal Aid Primary Highway System
 - FAS Federal Aid Secondary Highway System
 - NFH National Forest Highway
 - SEH Mileage Between Arrows
 - Bridge or Culvert (Less than 6' Span)
 - Bridge or Culvert (6' thru 20' Span)
 - Bridge (Over 20' Span)
 - Dam
 - Steel Truss Bridge
 - Covered Bridge
 - Cattle Pass
 - Grade Crossing
 - Highway Underpass
 - Highway Overpass
- ROAD SURFACE TYPES**
 - Bituminous Mixture, Macadam, etc.
 - Gravel
 - Soil Surface (2nd Class Gravel)
 - Gravel and Drained
 - Unimproved
 - Primitive
- OTHER TRANSPORTATION**
 - Railroad Station
 - Airport (Complete Facilities)
 - Airport (Limited Facilities)
 - Landing Area
 - Military Airport
 - Seaplane Base
 - Seaplane Anchorage
 - Airway Beacon
 - Air Navigation Aid
 - Light House
 - Head of Navigation
 - Toll Ferry
- MISCELLANEOUS**
 - Water Supply Standpipe
 - Pipe Line (Oil, Gas, Water)
 - Pumping Station (Water)
 - Electric Substation
 - Water Treatment Plant
 - Dam
 - Dam with Road
 - Flood Control Dam
 - Roadside Spring
 - Mine
 - Quarry
 - Gravel Pit
 - Junkyard and Dump (Sanitary)
 - Landfill (Sanitary)
 - Building Materials
 - Cemetery
 - Tree Nursery
 - Microwave Relay Station
 - Transmutation Station
- BUILDINGS**
 - Farm Unit
 - Dwelling (Other than Farm)
 - Multifamily Dwelling
 - Group of Dwellings
 - Mobile Dwelling
 - Group of Mobile Dwellings
 - Seasonal Dwelling
 - Group of Seasonal Dwellings
 - Business
 - Factory or Industry
 - Sawmill
 - Hotel or Inn
 - Tourist Court or Motel (No Units)
 - Church
 - Consolidated or Large School
 - Other Educational Institution
 - Courthouse
 - Hall (Town, Community, Grand, Fraternal)
 - Town Clerk's Office
 - Highway Garage (State, Town, Federal)
 - Fire Engine House
 - Post Office
 - Public Library
 - Hospital
 - Rest Home
 - U.S. Border Customs Station
 - State Police
 - Filling Station
 - Power Plant
 - Power Substation
 - Broadcasting Station
 - Sugarhouse
 - Milk Depot, Creamery or Cheese Factory
 - Fruit or Produce Packing House
 - Seasonal Industry
 - Warehouse
 - Roadside Stand
 - Greenhouse
 - Still (Wood by-products)
 - Weighing Station
 - Combined Filling Station and Business
 - Combined House and Business
 - Group of Mixed Cultural Features
- POLITICAL SUBDIVISIONS**
 - National Boundary
 - State Boundary
 - County Boundary
 - Town or Town-City Boundary
 - Incorporated Village Boundary
 - Urban Compact Boundary
 - City or Incorporated Village
 - Urban Compact (Incorporated)
 - Federal Aid Urban Area Boundary
 - State Capital
 - County Seat
 - Other City or Village Center
 - Incorporated for Highways
- CONSERVATION AND RECREATION**
 - National, State, Town or Municipal Forest or Park, Wildlife Refuge, Military Reservation, etc.
 - Small Park
 - Golf Course or Country Club
 - Amusement Area or Hall
 - Rifle Club
 - Ski Area
 - Dyke
 - Camp Site
 - Picnic Ground or Rest Area
 - Playground, Ballfield, etc.
 - Bathing Beach or Swimming Pool
 - Monument or Historic Site
 - Historic Building
 - Scenic Site
 - Fairground or Racetrack
 - Lodge or Boys/Girls' Camp
 - Drive-in Theater
 - Ranger Station
 - Observation or Fire Tower
 - Fish Hatchery
 - Game Preserve
 - Fishing Access Area
 - Dock, Pier or Marina
- NATURAL FEATURES**
 - Stream
 - Marsh
 - Prominent Elevation
 - Reservoir, Lake or Pond



NOTES

Polyconic map projection based on U.S. Geological Survey maps. State plane coordinate system superimposed on transverse mercator projection in 20,000-foot grids.

Map prepared with aid of aerial photography dated 1942 and 1958.

Inventory date of cultural features is 1957.

Date of road surface types is Dec. 31, 1978.

Population figures based on 1970 census.

Population of incorporated villages and urban compact not included in town totals.



*50' scale photogrammetries
photo index no 1055 = 274
1076 = 275*

**GENERAL HIGHWAY MAP
RUTLAND COUNTY
VERMONT**

PREPARED BY THE
**AGENCY OF TRANSPORTATION
PLANNING DIVISION**
IN COOPERATION WITH THE
**U.S. DEPARTMENT OF TRANSPORTATION
FEDERAL HIGHWAY ADMINISTRATION**

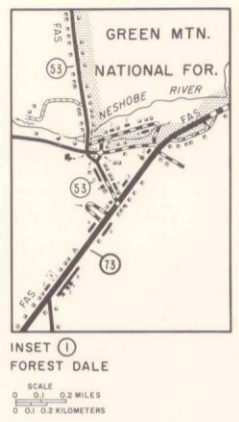
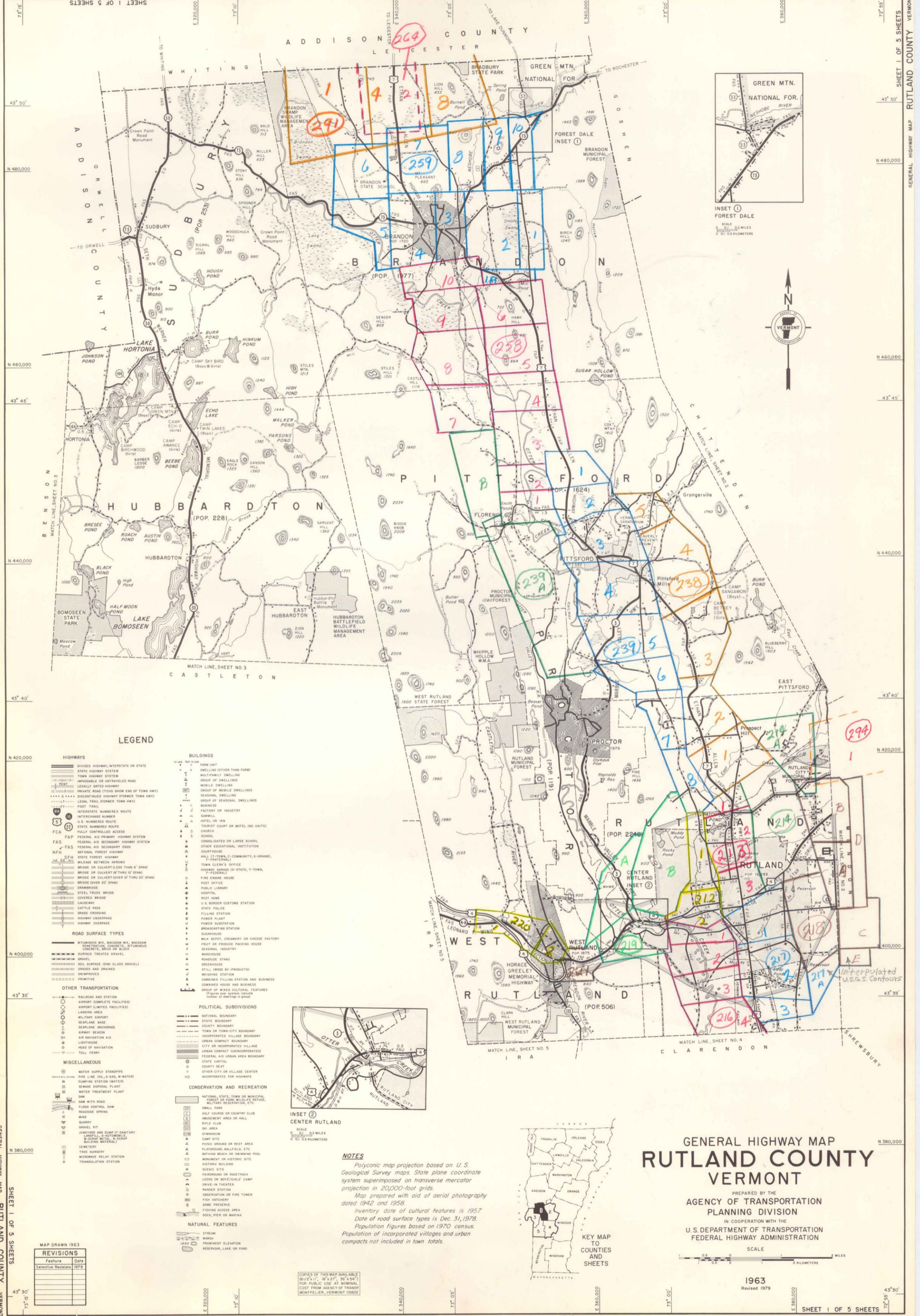
SCALE
0 0.5 1 2 MILES
0 0.5 1 2 KILOMETERS

1963
Revised 1979

MAP DRAWN 1963

REVISIONS	Feature	Date
1	Selective Revisions	1979

COPIES OF THIS MAP AVAILABLE
(8 1/2 x 11, 8 1/2 x 27, 36" x 54")
FOR PUBLIC USE AT NOMINAL
COST FROM AGENCY OF TRANSP.
MONTPELIER, VERMONT 05602



LEGEND

- HIGHWAYS**
 - Divided Highway, Interstate or State
 - State Highway System
 - Town Highway System
 - Impassable or Untraveled Road
 - Legally Sated Highway
 - Private Road (Tick Show End of Town Hwy)
 - Discontinued Highway (Former Town Hwy)
 - Legal Trail (Former Town Hwy)
 - Foot Trail
 - Interstate Numbered Route
 - Interchange Number
 - U.S. Numbered Route
 - State Numbered Route
 - FCA Fully Controlled Access
 - FAP Federal Aid Primary Highway System
 - FAS Federal Aid Secondary Highway System
 - NFH National Forest Highway
 - SFH State Forest Highway
 - Mileage Between Arrows
 - Bridge or Culvert (Less Than 4' Span)
 - Bridge or Culvert (4' thru 10' Span)
 - Bridge or Culvert (Over 10' thru 20' Span)
 - Drawbridge
 - Steel Truss Bridge
 - Covered Bridge
 - Cattle Pass
 - Grade Crossing
 - Highway Underpass
 - Highway Overpass
- ROAD SURFACE TYPES**
 - Bituminous Mix, Macadam Mix, Macadam
 - Penetration Concrete, Bituminous Concrete, Brick or Block
 - Surface Treated Gravel
 - Gravel
 - Soil Surface (Sand Class Gravel)
 - Graded and Drained
 - Unimproved
 - Primitive
- OTHER TRANSPORTATION**
 - Railroad and Station
 - Airport (Complete Facilities)
 - Airport (Limited Facilities)
 - Landing Area
 - Military Airport
 - Seaplane Base
 - Seaplane Storage
 - Airway Beacon
 - Air Navigation Aid
 - Lighthouse
 - Head of Navigation
 - Toll Ferry
- MISCELLANEOUS**
 - Water Supply Standpipe
 - Pipe Line (Oil, Gas, Water)
 - Pumping Station (Water)
 - Sanitary Sewerage Plant
 - Water Treatment Plant
 - Dam
 - Dam with Road
 - Flood Control Dam
 - Roadside Spring
 - Well
 - Quarry
 - Gravel Pit
 - Junkyard and Dump (if Sanitary)
 - Landfill (if Sanitary)
 - Cemetery
 - Tree Nursery
 - Microwave Relay Station
 - Translocation Station
- BUILDINGS**
 - Farm Unit
 - Dwelling (Other Than Farm)
 - Multifamily Dwelling
 - Group of Dwellings
 - Mobile Dwelling
 - Group of Mobile Dwellings
 - Seasonal Dwelling
 - Group of Seasonal Dwellings
 - Business
 - Factory or Industry
 - Danmill
 - Hotel or Inn
 - Tourist Court or Motel (No Units)
 - Church
 - Consolidated or Large School
 - Other Educational Institution
 - Courthouse
 - Hall (Town, Community, Grand, Fraternal)
 - Town Clerk's Office
 - Highway Garage (S-State, T-Town, F-Federal)
 - Fire Engine House
 - Post Office
 - Public Library
 - Hospital
 - Rest Home
 - U.S. Border Customs Station
 - Filling Station
 - Power Plant
 - Power Substation
 - Broadcasting Station
 - Sugarhouse
 - Milk Depot, Creamery or Cheese Factory
 - Fruit or Produce Packing House
 - Seasonal Industry
 - Warehouse
 - Roadside Stand
 - Greenhouse
 - Still (Wood By-Products)
 - Refrigerator Station
 - Combined Filling Station and Business
 - Combined House and Business
 - Group of Mixed Cultural Features (Figures show symbols indicate number of features in group)
- POLITICAL SUBDIVISIONS**
 - National Boundary
 - State Boundary
 - County Boundary
 - Town or Town-City Boundary
 - Incorporated Village Boundary
 - Urban Compact Boundary
 - City or Incorporated Village
 - Urban Compact (Unincorporated)
 - Federal Aid Urban Area Boundary
 - State Capital
 - County Seat
 - Other City or Village Boundary
 - Incorporated for Highways
- CONSERVATION AND RECREATION**
 - National, State, Town or Municipal Forest or Park, Wildlife Refuge, Military Reservation, Etc.
 - Small Park
 - Golf Course or Country Club
 - Amusement Area or Mall
 - Rifle Club
 - Ski Area
 - Synagogue
 - Camp Site
 - Picnic Ground or Rest Area
 - Playground, Ballfield, Etc.
 - Bathing Beach or Swimming Pool
 - Monument or Historic Site
 - Historic Buildings
 - Scenic Site
 - Farmstand or Race Track
 - Lodge or Boys/Girls' Camp
 - Drive-in Theater
 - Ranger Station
 - Observation or Fire Tower
 - Fish Hatchery
 - Dam Preserver
 - Fishing Access Area
 - Dock, Pier or Marina
- NATURAL FEATURES**
 - Stream
 - Marsh
 - Prominent Elevation
 - Reservoir, Lake or Pond



NOTES

Polyconic map projection based on U.S. Geological Survey maps. State plane coordinate system superimposed on a transverse mercator projection in 20,000-foot grids.

Map prepared with aid of aerial photography dated 1942 and 1958.

Inventory date of cultural features is 1957.

Date of road surface types is Dec. 31, 1978.

Population figures based on 1970 census.

Population of incorporated villages and urban compacts not included in town totals.

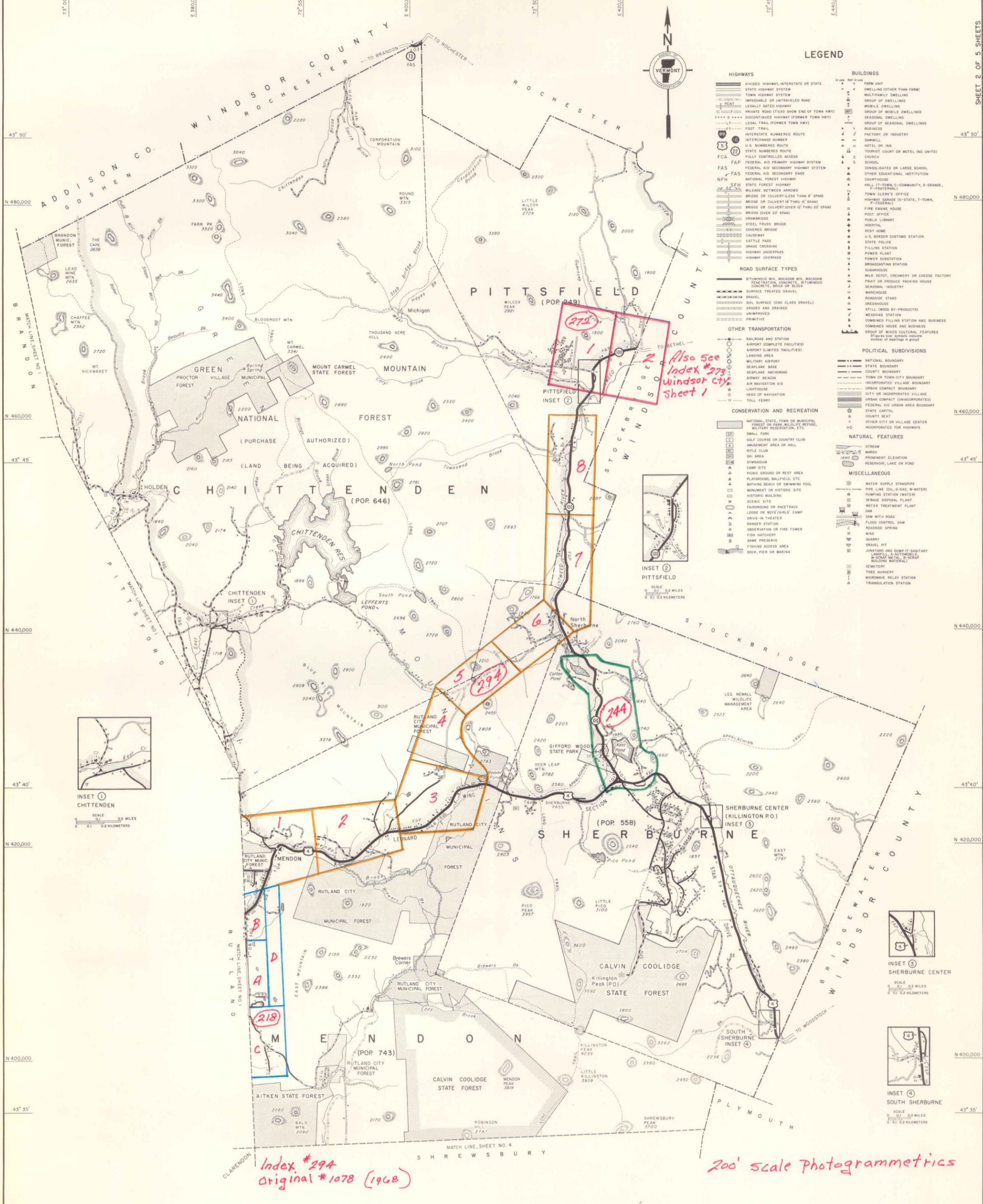


GENERAL HIGHWAY MAP RUTLAND COUNTY VERMONT

PREPARED BY THE AGENCY OF TRANSPORTATION PLANNING DIVISION IN COOPERATION WITH THE U.S. DEPARTMENT OF TRANSPORTATION FEDERAL HIGHWAY ADMINISTRATION

SCALE 0 0.5 1 2 MILES 0 0.5 1 2 KILOMETERS

1963 Revised 1979



LEGEND

- HIGHWAYS**
 - DIVIDED HIGHWAY, INTERSTATE OR STATE
 - STATE HIGHWAY SYSTEM
 - TOWN HIGHWAY SYSTEM
 - IMPASSIBLE OR UNTRAVELED ROAD
 - LEGALLY GATED HIGHWAY
 - PRIVATE ROAD (TICKS SHOW END OF TOWN HWY)
 - DISCONTINUED HIGHWAY (FORMER TOWN HWY)
 - LEGAL TRAIL (FORMER TOWN HWY)
 - FOOT TRAIL
 - INTERESTED NUMBERED ROUTE
 - STATE NUMBERED ROUTE
 - FCA FAP FEDERAL AID PRIMARY HIGHWAY SYSTEM
 - FAS FAS FEDERAL AID SECONDARY HIGHWAY SYSTEM
 - NFH NATIONAL FOREST HIGHWAY
 - STATE FOREST HIGHWAY
 - MILEAGE BETWEEN ARROWS
 - BRIDGE OR CULVERT (LESS THAN 6' SPAN)
 - BRIDGE OR CULVERT (OVER 10' THRU 20' SPAN)
 - BRIDGE (OVER 20' SPAN)
 - DRAWBRIDGE
 - STEEL TRUSS BRIDGE
 - CONCRETE BRIDGE
 - CAUSEWAY
 - CATTLE PASS
 - GRADE CROSSING
 - HIGHWAY UNDERPASS
 - HIGHWAY OVERPASS
- ROAD SURFACE TYPES**
 - BITUMINOUS MIX, MACADAM MIX, MACADAM
 - PENETRATION, CONCRETE, BITUMINOUS
 - CONCRETE BRICK OR BLOCK
 - GRAVEL
 - SOIL SURFACE (END CLASS GRAVEL)
 - GRADED AND DRAINED
 - UNIMPROVED
 - PRIMITIVE
- OTHER TRANSPORTATION**
 - RAILROAD AND STATION
 - AIRPORT (COMPLETE FACILITIES)
 - AIRPORT (LIMITED FACILITIES)
 - LANDING AREA
 - MILITARY AIRPORT
 - SEAPLANE BASE
 - SEAPLANE ANCHORAGE
 - AIRWAY BEACON
 - AIR NAVIGATION AID
 - LIGHTHOUSE
 - HEAD OF NAVIGATION
 - TOLL FERRY
- CONSERVATION AND RECREATION**
 - NATIONAL, STATE, TOWN OR MUNICIPAL FOREST OR WILDLIFE REFUGE, MILITARY RESERVATION, ETC.
 - SMALL PARK
 - GOLF COURSE OR COUNTRY CLUB
 - AMUSEMENT AREA OR HALL
 - RIFLE CLUB
 - SKI AREA
 - GYMNASIUM
 - CAMP SITE
 - PICNIC GROUND OR REST AREA
 - PLAYGROUND, BALLFIELD, ETC.
 - BATHING BEACH OR SWIMMING POOL
 - MONUMENT OR HISTORIC SITE
 - HISTORIC BUILDING
 - SCENIC SITE
 - FARMSOUND OR RACETRACK
 - LODGE OR BOYSCOUTS' CAMP
 - DRIVE-IN THEATER
 - RANGER STATION
 - OBSERVATION OR FIRE TOWER
 - FISH HATCHERY
 - GAME PRESERVE
 - FISHING ACCESS AREA
 - DOCK, PIER OR MARINA
- BUILDINGS**
 - FARM UNIT
 - DWELLING (OTHER THAN FARM)
 - MULTIFAMILY DWELLING
 - GROUP OF DWELLINGS
 - MOBILE DWELLING
 - GROUP OF MOBILE DWELLINGS
 - SEASONAL DWELLING
 - GROUP OF SEASONAL DWELLINGS
 - BUSINESS
 - FACTORY OR INDUSTRY
 - SAWMILL
 - HOTEL OR INN
 - TOURIST COURT OR MOTEL (IN UNITS)
 - CHURCH
 - SCHOOL
 - CONSOLIDATED OR LARGE SCHOOL
 - OTHER EDUCATIONAL INSTITUTION
 - COURTHOUSE
 - HALL (T-TOWN, C-COMMUNITY, G-GRANGE, P-PATRIOTIC)
 - TOWN CLERK'S OFFICE
 - HIGHWAY GARAGE (IS-STATE, T-TOWN, FEDERAL)
 - FIRE ENGINE HOUSE
 - POST OFFICE
 - PUBLIC LIBRARY
 - HOSPITAL
 - REST HOME
 - U.S. BORDER CUSTOMS STATION
 - STATE POLICE
 - FILLING STATION
 - POWER PLANT
 - SUBSTATION
 - INDICATING STATION
 - WAREHOUSE
 - ACCORNY OR CHEESE FACTORY
 - MILK DEPOT, CREAMERY OR CHEESE HOUSE
 - FRUIT OR PRODUCE PACKING HOUSE
 - INDUSTRIAL
 - WAREHOUSE
 - ROADSIDE STAND
 - GREENHOUSE
 - STILL (WOOD BY-PRODUCTS)
 - WEIGHING STATION
 - COMBINED FILLING STATION AND BUSINESS
 - COMBINED HOUSE AND BUSINESS
 - GROUP OF MIXED CULTURAL FEATURES (If more than 500000 square feet, number of buildings in group)
- POLITICAL SUBDIVISIONS**
 - NATIONAL BOUNDARY
 - STATE BOUNDARY
 - COUNTY BOUNDARY
 - TOWN OR TOWN-CITY BOUNDARY
 - INCORPORATED VILLAGE BOUNDARY
 - URBAN CONTACT BOUNDARY
 - CITY OR INCORPORATED VILLAGE
 - URBAN CONTACT (UNINCORPORATED)
 - FEDERAL AID URBAN AREA BOUNDARY
 - STATE CAPITAL
 - COUNTY SEAT
 - OTHER CITY OR VILLAGE CENTER
 - INCORPORATED FOR HIGHWAYS
- NATURAL FEATURES**
 - STREAM
 - MARSH
 - PROPOSED ELEVATION
 - RESERVOIR, LAKE OR POND
- MISCELLANEOUS**
 - WATER SUPPLY STANDPIPE
 - PIPE LINE (OIL, GAS, WATER)
 - PUMPING STATION (WATER)
 - SEWAGE DISPOSAL PLANT
 - WATER TREATMENT PLANT
 - DAM
 - DAM WITH ROAD
 - FLOOD CONTROL DAM
 - ROCKPILE SPRING
 - MINE
 - QUARRY
 - BRICK PIT
 - JUNKYARD AND DUMP (IF SANITARY)
 - W-SCRAP METAL, B-SCRAP BUILDING MATERIAL
 - CEMETERY
 - TREE NURSERY
 - NORMANBY RELAY STATION
 - TRIANGULATION STATION



Index #294 Original #1078 (1968)

200' scale Photogrammetrics

NOTES

Polyconic map projection based on U.S. Geological Survey maps. State plane coordinate system superimposed on transverse mercator projection in 20,000-foot grids.

Map prepared with aid of aerial photography dated 1939, 1942 and 1958.

Inventory date of cultural features is 1957.

Date of road surface types is Dec. 31, 1978.

Population figures based on 1970 census.

Population of incorporated villages and urban compacts not included in town totals.




GENERAL HIGHWAY MAP RUTLAND COUNTY VERMONT

PREPARED BY THE AGENCY OF TRANSPORTATION PLANNING DIVISION IN COOPERATION WITH THE U.S. DEPARTMENT OF TRANSPORTATION FEDERAL HIGHWAY ADMINISTRATION

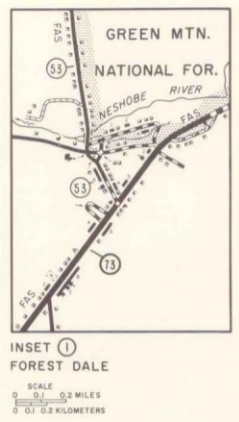
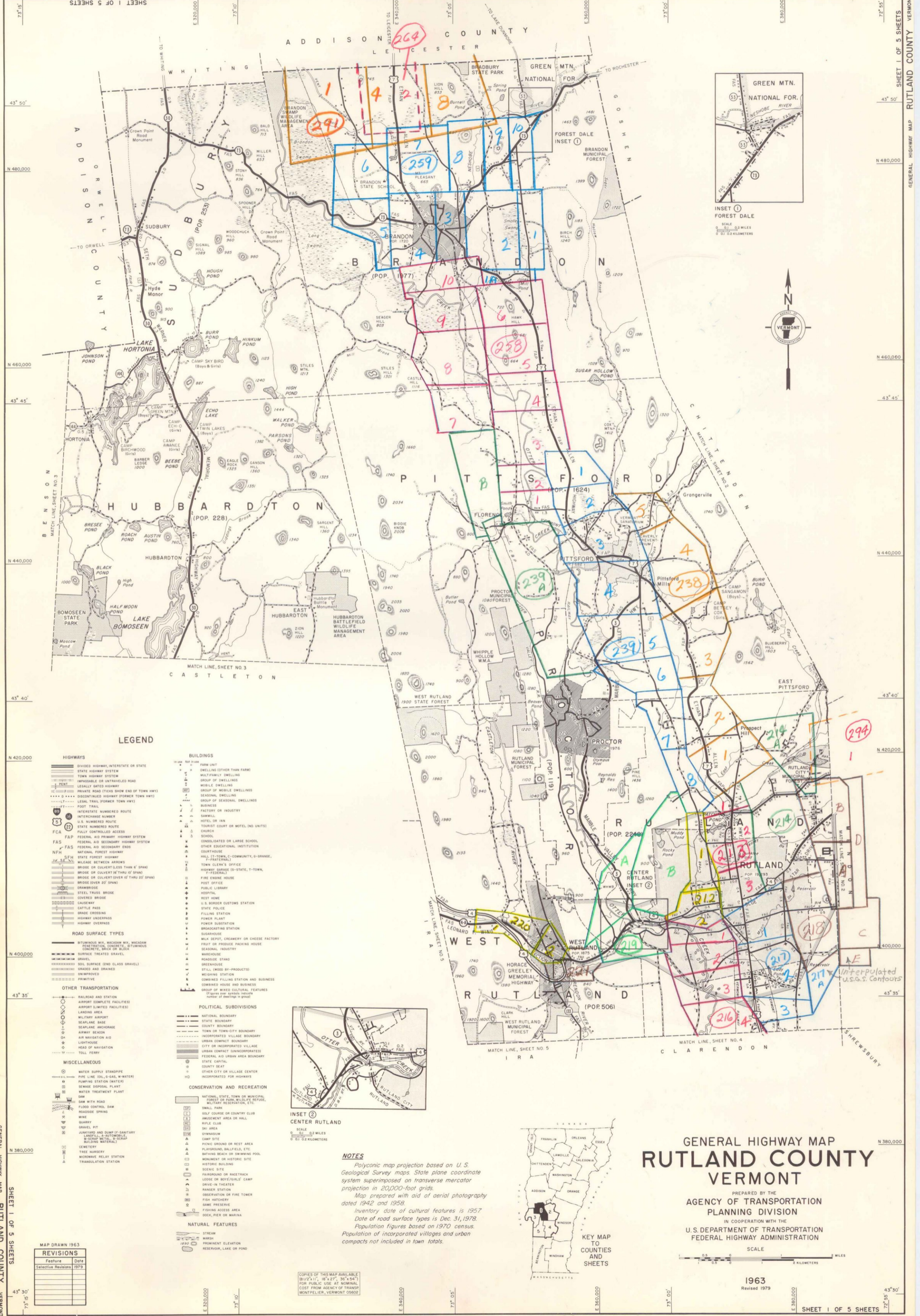
1963

Revised 1979



REVISIONS	
Feature	Date
Selective Revisions	1979

COPIES OF THIS MAP AVAILABLE (8 1/2 x 11", 18 x 27", 36 x 54") FOR PUBLIC USE AT NOMINAL COST FROM AGENCY OF TRANSPORTATION MONTPELIER, VERMONT 05602



LEGEND

- HIGHWAYS**
 - Divided Highway, Interstate or State
 - State Highway System
 - Town Highway System
 - Impassable or Untraveled Road
 - Legally Sated Highway
 - Private Road (Tick Show End of Town Hwy)
 - Discontinued Highway (Former Town Hwy)
 - Legal Trail (Former Town Hwy)
 - Foot Trail
 - Interstate Numbered Route
 - Interchange Number
 - U.S. Numbered Route
 - State Numbered Route
 - FCA Fully Controlled Access
 - FAP Federal Aid Primary Highway System
 - FAS Federal Aid Secondary Highway System
 - NFH National Forest Highway
 - SFH State Forest Highway
 - Mileage Between Arrows
 - Bridge or Culvert (Less Than 4' Span)
 - Bridge or Culvert (4' thru 10' Span)
 - Bridge or Culvert (Over 10' thru 20' Span)
 - Drawbridge
 - Steel Truss Bridge
 - Covered Bridge
 - Cattle Pass
 - Grade Crossing
 - Highway Underpass
 - Highway Overpass
- ROAD SURFACE TYPES**
 - Bituminous Mix, Macadam Mix, Macadam
 - Penetration Concrete, Bituminous Concrete, Brick or Block
 - Surface Treated Gravel
 - Gravel
 - Soil Surface (Sand Class Gravel)
 - Graded and Drained
 - Unimproved
 - Primitive
- OTHER TRANSPORTATION**
 - Railroad and Station
 - Airport (Complete Facilities)
 - Airport (Limited Facilities)
 - Landing Area
 - Military Airport
 - Seaplane Base
 - Seaplane Storage
 - Airway Beacon
 - Air Navigation Aid
 - Lighthouse
 - Head of Navigation
 - Toll Ferry
- MISCELLANEOUS**
 - Water Supply Standpipe
 - Pipe Line (Oil, Gas, Water)
 - Pumping Station (Water)
 - Sanitary Sewerage Plant
 - Water Treatment Plant
 - Dam
 - Dam with Road
 - Flood Control Dam
 - Roadside Spring
 - Well
 - Quarry
 - Gravel Pit
 - Junkyard and Dump (if Sanitary)
 - Landfill (if Sanitary)
 - Cemetery
 - Tree Nursery
 - Microwave Relay Station
 - Translocation Station
- BUILDINGS**
 - Farm Unit
 - Dwelling (Other Than Farm)
 - Multifamily Dwelling
 - Group of Dwellings
 - Mobile Dwelling
 - Group of Mobile Dwellings
 - Seasonal Dwelling
 - Group of Seasonal Dwellings
 - Business
 - Factory or Industry
 - Danmill
 - Hotel or Inn
 - Tourist Court or Motel (No Units)
 - Church
 - Consolidated or Large School
 - Other Educational Institution
 - Courthouse
 - Hall (Town, Community, S-Grange, Fraternal)
 - Town Clerk's Office
 - Highway Garage (S-State, T-Town, F-Federal)
 - Fire Engine House
 - Post Office
 - Public Library
 - Hospital
 - Rest Home
 - U.S. Border Customs Station
 - Filling Station
 - Power Plant
 - Power Substation
 - Broadcasting Station
 - Sugarhouse
 - Milk Depot, Creamery or Cheese Factory
 - Fruit or Produce Packing House
 - Seasonal Industry
 - Warehouse
 - Roadside Stand
 - Greenhouse
 - Still (Wood By-Products)
 - Refrigeration Station
 - Combined Filling Station and Business
 - Combined House and Business
 - Group of Mixed Cultural Features (Figures show symbols indicate number of features in group)
- POLITICAL SUBDIVISIONS**
 - National Boundary
 - State Boundary
 - County Boundary
 - Town or Town-City Boundary
 - Incorporated Village Boundary
 - Urban Compact Boundary
 - City or Incorporated Village
 - Urban Compact (Unincorporated)
 - Federal Aid Urban Area Boundary
 - State Capital
 - County Seat
 - Other City or Village Boundary
 - Incorporated for Highways
- CONSERVATION AND RECREATION**
 - National, State, Town or Municipal Forest or Park, Wildlife Refuge, Military Reservation, Etc.
 - Small Park
 - Golf Course or Country Club
 - Amusement Area or Mall
 - Rifle Club
 - Ski Area
 - Synagogue
 - Camp Site
 - Picnic Ground or Rest Area
 - Playground, Ballfield, Etc.
 - Bathing Beach or Swimming Pool
 - Monument or Historic Site
 - Historic Buildings
 - Scenic Site
 - Farmstand or Race Track
 - Lodge or Boys/Girls' Camp
 - Drive-in Theater
 - Ranger Station
 - Observation or Fire Tower
 - Fish Hatchery
 - Dock, Pier or Marina
 - Fishing Access Area
 - Fishing Access Area
 - Dock, Pier or Marina
- NATURAL FEATURES**
 - Stream
 - Marsh
 - Prominent Elevation
 - Reservoir, Lake or Pond



NOTES

Polyconic map projection based on U.S. Geological Survey maps. State plane coordinate system superimposed on a transverse mercator projection in 20,000-foot grids.

Map prepared with aid of aerial photography dated 1942 and 1958.

Inventory date of cultural features is 1957.

Date of road surface types is Dec. 31, 1978.

Population figures based on 1970 census.

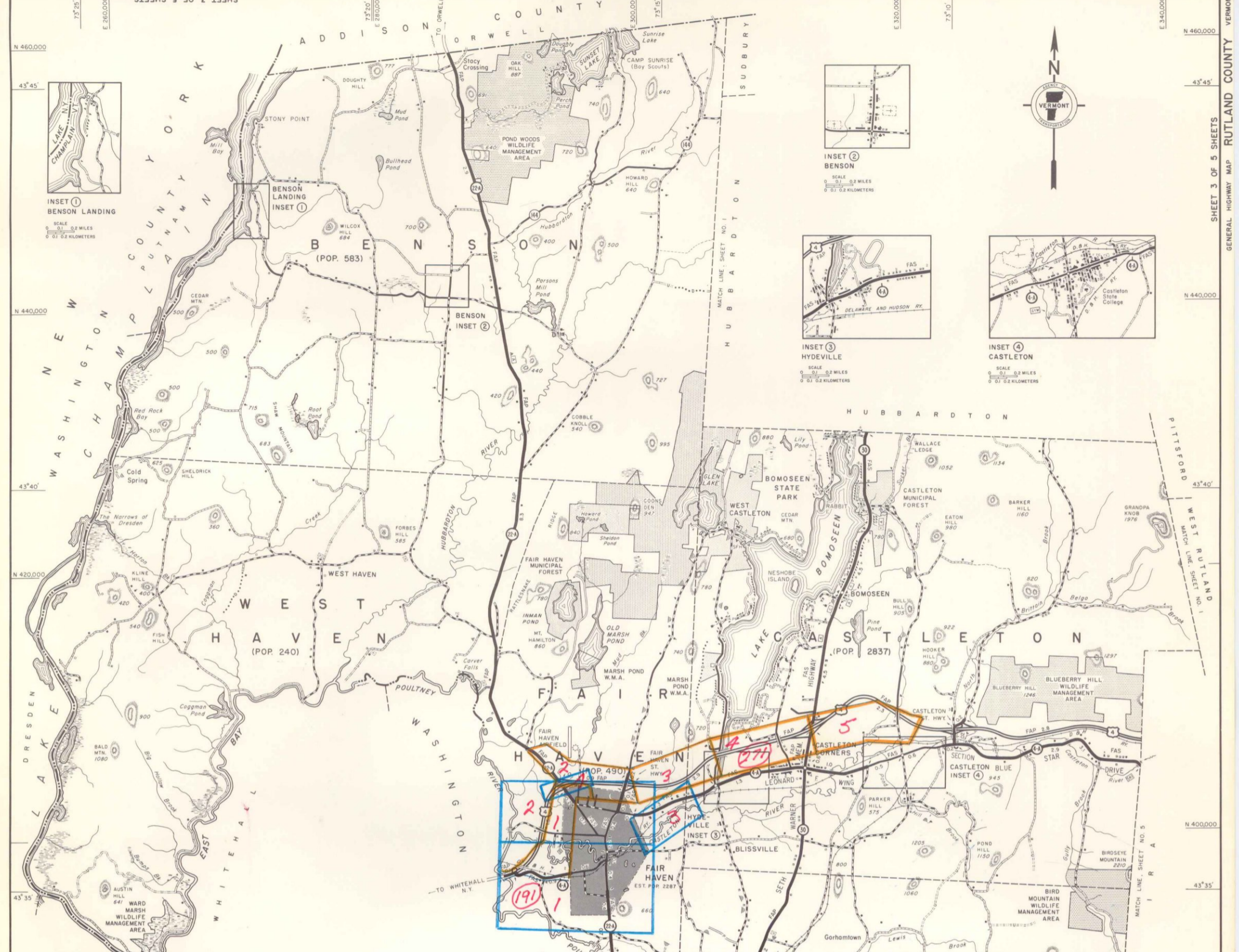
Population of incorporated villages and urban compacts not included in town totals.

GENERAL HIGHWAY MAP RUTLAND COUNTY VERMONT

PREPARED BY THE AGENCY OF TRANSPORTATION PLANNING DIVISION IN COOPERATION WITH THE U.S. DEPARTMENT OF TRANSPORTATION FEDERAL HIGHWAY ADMINISTRATION

SCALE 0 0.5 1 2 MILES 0 0.5 1 2 KILOMETERS

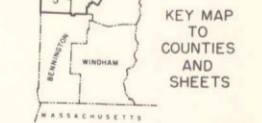
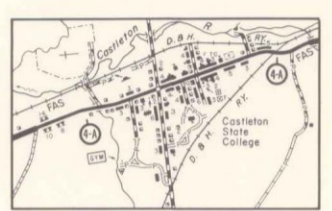
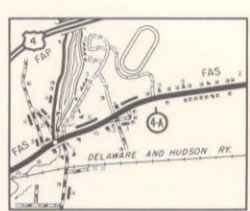
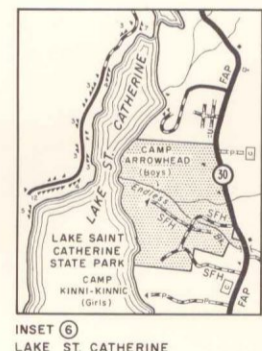
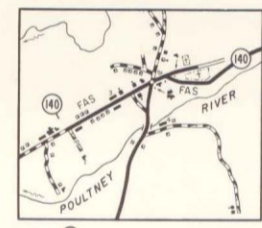
1963 Revised 1979



200' scale Photogrammetries N

LEGEND

- | | |
|--|--|
| <p>HIGHWAYS</p> <ul style="list-style-type: none"> — DIVIDED HIGHWAY, INTERSTATE OR STATE — STATE HIGHWAY SYSTEM — TOWN HIGHWAY SYSTEM — IMPASSABLE OR UNTRAVELED ROAD — LEGALLY GATED HIGHWAY — PRIVATE ROAD (TICKS SHOW END OF TOWN HWY) — DISCONTINUED HIGHWAY (FORMER TOWN HWY) — LEGAL TRAIL (FORMER TOWN HWY) — FOOT TRAIL — INTERSTATE NUMBERED ROUTE — INTERCHANGE NUMBER — U.S. NUMBERED ROUTE — STATE NUMBERED ROUTE — FULLY CONTROLLED ACCESS — FEDERAL AID PRIMARY HIGHWAY SYSTEM — FEDERAL AID SECONDARY HIGHWAY SYSTEM — NATIONAL FOREST HIGHWAY — STATE FOREST HIGHWAY — WILDRIDGE BETWEEN ARROWS — BRIDGE OR CULVERT (LESS THAN 4' SPAN) — BRIDGE OR CULVERT (THRU 4' SPAN) — BRIDGE OR CULVERT (OVER 10' THRU 20' SPAN) — BRIDGE (OVER 20' SPAN) — DRAWN BRIDGE — STEEL TRUSS BRIDGE — COVERED BRIDGE — CATTLE PASS — GRADE CROSSING — HIGHWAY UNDERPASS — HIGHWAY OVERPASS <p>ROAD SURFACE TYPES</p> <ul style="list-style-type: none"> — BITUMINOUS MIX, MACADAM MIX, MACADAM — PERESTRICH CONCRETE, BITUMINOUS CONCRETE, BRICK OR BLOCK — SURFACE TREATED GRAVEL — SOIL SURFACE (END CLASS GRAVEL) — GRADED AND DRAINED — UNIMPROVED — PRIMITIVE <p>OTHER TRANSPORTATION</p> <ul style="list-style-type: none"> — RAILROAD AND STATION — AIRPORT (COMPLETE FACILITIES) — AIRPORT (LIMITED FACILITIES) — LANDING AREA — MILITARY AIRPORT — SEAPLANE BASE — SEAPLANE ANCHORAGE — AIRCRAFT SEASON — AIR NAVIGATION AID — LIGHTHOUSE — HEAD OF NAVIGATION — TOLL FERRY <p>NATURAL FEATURES</p> <ul style="list-style-type: none"> — STREAM — MARSH — PROMINENT ELEVATION — RESERVOIR, LAKE OR POND <p>MISCELLANEOUS</p> <ul style="list-style-type: none"> — WATER SUPPLY STANDPIPE — PIPE LINE (OIL, G-AS, W-WATER) — PUMPING STATION (WATER) — SEWAGE DISPOSAL PLANT — WATER TREATMENT PLANT — DAM — DAM WITH ROAD — FLOOD CONTROL DAM — ROADSIDE SPRING — WINE — QUARRY — GRAVEL PIT — JUNKYARD AND DUMP (P-SANITARY) — LANDFILL (P-SANITARY) — BUILDING MATERIALS — CEMETERY — TREE NURSERY — WORMHOLE RELAY STATION — TRANSMISSION STATION | <p>BUILDINGS</p> <ul style="list-style-type: none"> — FARM UNIT — DWELLING (OTHER THAN FARM) — MULTIFAMILY DWELLING — GROUP OF DWELLINGS — MOBILE DWELLINGS — GROUP OF MOBILE DWELLINGS — SEASONAL DWELLING — GROUP OF SEASONAL DWELLINGS — BUSINESS — FACTORY OR INDUSTRY — SAWMILL — HOTEL OR INN — TOURIST COURT OR MOTEL (NO. UNITS) — CHURCH — SCHOOL — CONSOLIDATED OR LARGE SCHOOL — OTHER EDUCATIONAL INSTITUTION — COURTHOUSE — HALL (T-TOWN, C-COMMUNITY, S-SCHOOL, P-PATRIAL) — TOWN CLERK'S OFFICE — HIGHWAY GARAGE (S-STATE, T-TOWN, P-FEDERAL) — FIRE ENGINE HOUSE — POST OFFICE — PUBLIC LIBRARY — HOSPITAL — REST HOME — U.S. BORDER CUSTOMS STATION — STATE POLICE — FILLING STATION — POWER PLANT — POWER SUBSTATION — BROADCASTING STATION — SUGARHOUSE — MILK SEPT., CREAMERY OR CHEESE FACTORY — FRUIT OR PRODUCE PACKING HOUSE — SEASONAL INDUSTRY — WAREHOUSE — ROADSIDE STAND — GREENHOUSE — STILL (WOOD BY-PRODUCTS) — WEIGHING STATION — COMBINED FILLING STATION AND BUSINESS — COMBINED HOUSE AND BUSINESS — GROUP OF MIXED CULTURAL FEATURES (If group of dwellings in group) <p>POLITICAL SUBDIVISIONS</p> <ul style="list-style-type: none"> — NATIONAL BOUNDARY — STATE BOUNDARY — COUNTY BOUNDARY — TOWN OR TOWN-CITY BOUNDARY — INCORPORATED VILLAGE BOUNDARY — URBAN COMPACT BOUNDARY — CITY OR INCORPORATED VILLAGE — URBAN COMPACT (UNINCORPORATED) — FEDERAL AID URBAN AREA BOUNDARY — STATE CAPITAL — COUNTY SEAT — OTHER CITY OR VILLAGE CENTER — INCORPORATED FOR HIGHWAYS <p>CONSERVATION AND RECREATION</p> <ul style="list-style-type: none"> — NATIONAL, STATE, TOWN OR MUNICIPAL FOREST OR PARK, WILDLIFE REFUGE, MILITARY RESERVATION, ETC. — SMALL PARK — GOLF COURSE OR COUNTRY CLUB — AMUSEMENT AREA OR HALL — RIFLE CLUB — SKI AREA — STADIUM — CAMP SITE — PICNIC GROUND OR REST AREA — PLAYGROUND, BALDFIELD, ETC. — BATHING BEACH OR SWIMMING POOL — MONUMENT OR HISTORIC SITE — HISTORIC BUILDING — SCENIC SITE — FAIRGROUND OR RACETRACK — LODGE OR BOYS/GIRLS' CAMP — DRIVE-IN THEATER — RANGER STATION — OBSERVATION OR FIRE TOWER — FISH WATCHERY — GAME PRESERVE — FISHING ACCESS AREA — DOCK, PIER OR MARINA |
|--|--|



GENERAL HIGHWAY MAP
RUTLAND COUNTY
VERMONT

NOTES
Polyconic map projection based on U.S. Geographical Survey maps. State plane coordinate system superimposed on transverse mercator projection in 20,000-foot grids.
Map prepared with aid of aerial photography dated 1941, 1962 and 1974.
Inventory date of cultural features is 1977.
Date of road surface types is 1977.
Population figures based on 1970 census.
Population of incorporated villages and urban compacts not included in town totals.

PREPARED BY THE
**AGENCY OF TRANSPORTATION
PLANNING DIVISION**
IN COOPERATION WITH THE
**U.S. DEPARTMENT OF TRANSPORTATION
FEDERAL HIGHWAY ADMINISTRATION**

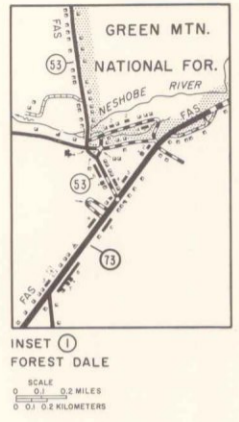
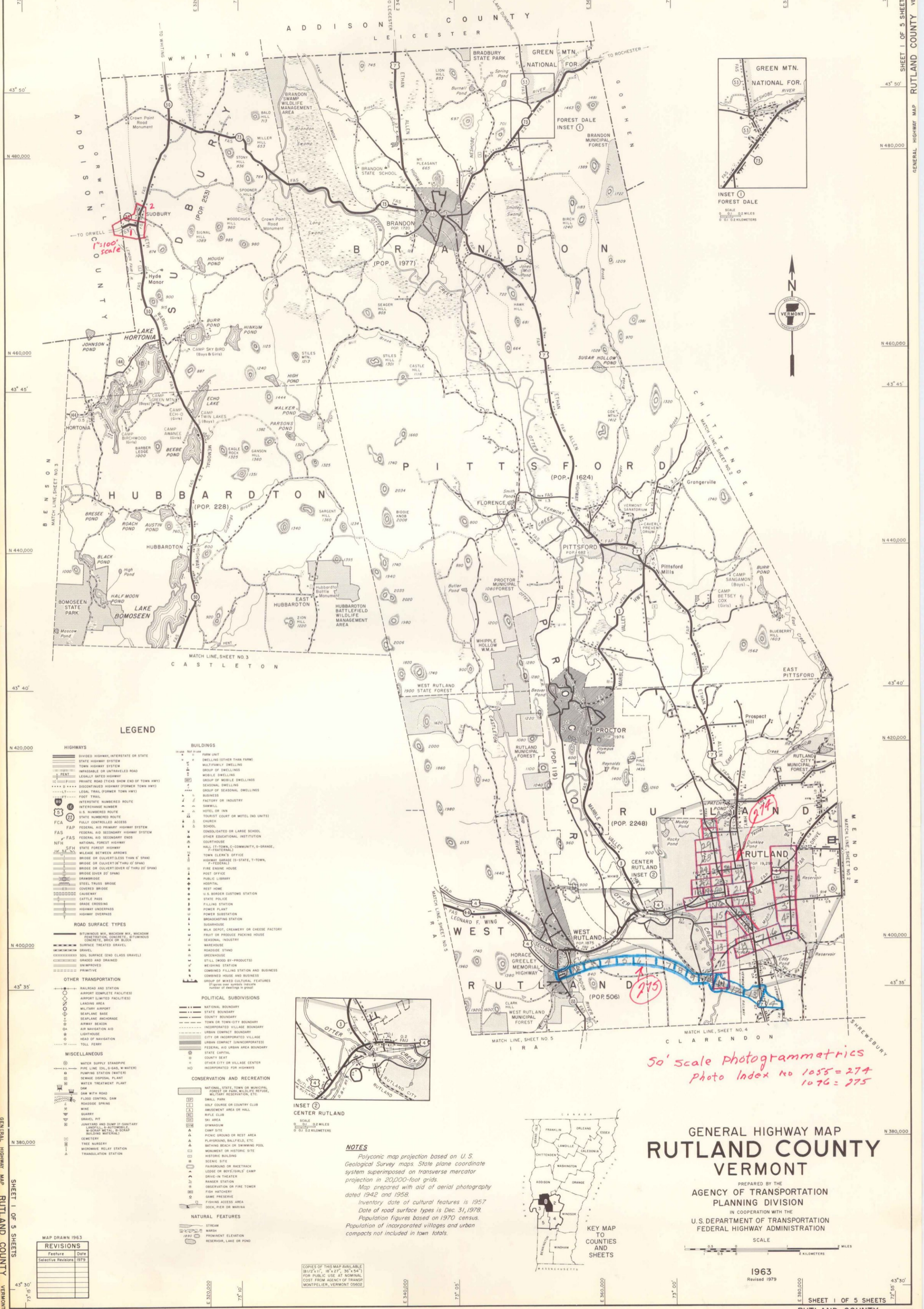
SCALE
0 0.5 1 2 MILES
0 0.5 1 2 KILOMETERS

1963
Revised 1979

MAP DRAWN 1963

REVISIONS	Feature	Date
1	Selective Revisions	1979

COPIES OF THIS MAP AVAILABLE
8 1/2" x 11", 18" x 27", 36" x 54"
FOR PUBLIC USE AT NOMINAL
COST FROM AGENCY OF TRANSP.
MONTPELIER, VERMONT 05602



LEGEND

- HIGHWAYS**
 - Divided Highway, Interstate or State
 - State Highway System
 - Town Highway System
 - Impassable or Untraveled Road
 - Legally Gated Highway
 - Private Road (Shows End of Town Hwy)
 - Discontinued Highway (Former Town Hwy)
 - Legal Trail (Former Town Hwy)
 - Foot Trail
 - Interstate Numbered Route
 - Interchange Number
 - U.S. Numbered Route
 - State Numbered Route
 - Fully Controlled Access
 - FAP Federal Aid Primary Highway System
 - FAS Federal Aid Secondary Highway System
 - NFH National Forest Highway
 - SEH Mileage Between Arrows
 - Bridge or Culvert (Less than 6' Span)
 - Bridge or Culvert (6' thru 20' Span)
 - Bridge (Over 20' Span)
 - Drawbridge
 - Steel Truss Bridge
 - Covered Bridge
 - Cableway
 - Cattle Pass
 - Grade Crossing
 - Highway Underpass
 - Highway Overpass
- ROAD SURFACE TYPES**
 - Bituminous Mixture, Macadam Mixture, Macadam
 - Paved Concrete, Bituminous Concrete, Brick or Block
 - Surface Treated Gravel
 - Gravel
 - Soil Surface (2nd Class Gravel)
 - Graded and Drained
 - Unimproved
 - Primitive
- OTHER TRANSPORTATION**
 - Railroad Station
 - Airport (Complete Facilities)
 - Airport (Limited Facilities)
 - Landing Area
 - Military Airport
 - Seaplane Base
 - Seaplane Anchorage
 - Airway Beacon
 - Air Navigation Aid
 - Light House
 - Head of Navigation
 - Toll Ferry
- MISCELLANEOUS**
 - Water Supply Standpipe
 - Pipe Line (Oil, Gas, Water)
 - Pumping Station (Water)
 - Genie (Original Plant)
 - Water Treatment Plant
 - Dam
 - Dam with Road
 - Flood Control Dam
 - Roadside Spring
 - Mine
 - Quarry
 - Gravel Pit
 - Junkyard and Dump (Sanitary)
 - Landfill (Sanitary)
 - Building Materials
 - Cemetery
 - Tree Nursery
 - Microwave Relay Station
 - Transmutation Station
- BUILDINGS**
 - Farm Unit
 - Dwelling (Other than Farm)
 - Multifamily Dwelling
 - Group of Dwellings
 - Mobile Dwelling
 - Group of Mobile Dwellings
 - Seasonal Dwelling
 - Group of Seasonal Dwellings
 - Business
 - Factory or Industry
 - Sawmill
 - Hotel or Inn
 - Tourist Court or Motel (No Units)
 - Church
 - Consolidated or Large School
 - Other Educational Institution
 - Courthouse
 - Hall (Town, Community, Grand, Fraternal)
 - Town Clerk's Office
 - Highway Garage (State, Town, Federal)
 - Fire Engine House
 - Post Office
 - Public Library
 - Hospital
 - Rest Home
 - U.S. Border Customs Station
 - State Police
 - Filling Station
 - Power Plant
 - Power Substation
 - Broadcasting Station
 - Sugarhouse
 - Milk Depot, Creamery or Cheese Factory
 - Fruit or Produce Packing House
 - Seasonal Industry
 - Warehouse
 - Roadside Stand
 - Greenhouse
 - Still (Wood by-products)
 - Weighing Station
 - Combined Filling Station and Business
 - Combined House and Business
 - Group of Mixed Cultural Features
- POLITICAL SUBDIVISIONS**
 - National Boundary
 - State Boundary
 - County Boundary
 - Town or Town-City Boundary
 - Incorporated Village Boundary
 - Urban Compact Boundary
 - City or Incorporated Village
 - Urban Compact (Incorporated)
 - Federal Aid Urban Area Boundary
 - State Capital
 - County Seat
 - Other City or Village Center
 - Incorporated for Highways
- CONSERVATION AND RECREATION**
 - National, State, Town or Municipal Forest or Park, Wildlife Refuge, Military Reservation, Etc.
 - Small Park
 - Golf Course or Country Club
 - Amusement Area or Hall
 - Rifle Club
 - Ski Area
 - Dyke
 - Camp Site
 - Picnic Ground or Rest Area
 - Playground, Ballfield, Etc.
 - Bathing Beach or Swimming Pool
 - Monument or Historic Site
 - Historic Building
 - Scenic Site
 - Fairground or Racetrack
 - Lodge or Boys/Girls' Camp
 - Drive-in Theater
 - Ranger Station
 - Observation or Fire Tower
 - Fish Hatchery
 - Game Preserve
 - Fishing Access Area
 - Dock, Pier or Marina
- NATURAL FEATURES**
 - Stream
 - Marsh
 - Prominent Elevation
 - Reservoir, Lake or Pond



- INSET (2) CENTER RUTLAND**
- SCALE 0 0.1 0.2 MILES
 - 0 0.1 0.2 KILOMETERS

NOTES

Polyconic map projection based on U.S. Geological Survey maps. State plane coordinate system superimposed on transverse mercator projection in 20,000-foot grids.
 Map prepared with aid of aerial photography dated 1942 and 1958.
 Inventory date of cultural features is 1957
 Date of road surface types is Dec. 31, 1978.
 Population figures based on 1970 census.
 Population of incorporated villages and urban compact not included in town totals.



GENERAL HIGHWAY MAP RUTLAND COUNTY VERMONT

PREPARED BY THE AGENCY OF TRANSPORTATION PLANNING DIVISION IN COOPERATION WITH THE U.S. DEPARTMENT OF TRANSPORTATION FEDERAL HIGHWAY ADMINISTRATION

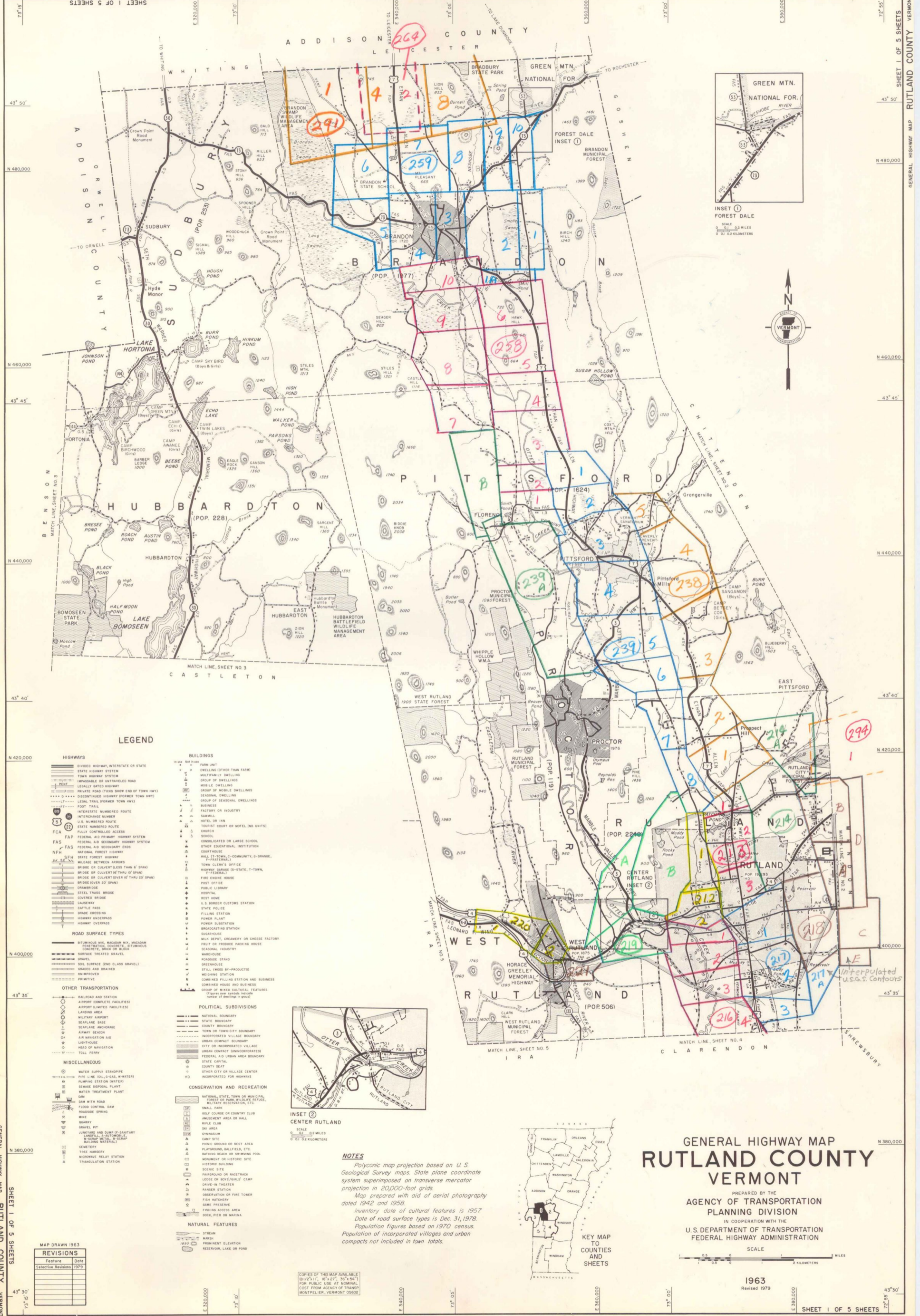


1963 Revised 1979

MAP DRAWN 1963

REVISIONS	Feature	Date
1	Selective Revisions	1979

COPIES OF THIS MAP AVAILABLE (8 1/2 x 11, 8 1/2 x 27, 36" x 54") FOR PUBLIC USE AT NOMINAL COST FROM AGENCY OF TRANSPORTATION MONTPELIER, VERMONT 05602



LEGEND

- HIGHWAYS**
 - Divided Highway, Interstate or State
 - State Highway System
 - Town Highway System
 - Impassable or Untraveled Road
 - Legally Sated Highway
 - Private Road (Tick Show End of Town Hwy)
 - Discontinued Highway (Former Town Hwy)
 - Legal Trail (Former Town Hwy)
 - Foot Trail
 - Interstate Numbered Route
 - Interchange Number
 - U.S. Numbered Route
 - State Numbered Route
 - FCA Fully Controlled Access
 - FAP Federal Aid Primary Highway System
 - FAS Federal Aid Secondary Highway System
 - NFH National Forest Highway
 - Mileage Between Arrows
 - Bridge or Culvert (Less Than 4' Span)
 - Bridge or Culvert (4' thru 10' Span)
 - Bridge or Culvert (Over 10' thru 20' Span)
 - Drawbridge
 - Steel Truss Bridge
 - Covered Bridge
 - Cattle Pass
 - Grade Crossing
 - Highway Underpass
 - Highway Overpass
- ROAD SURFACE TYPES**
 - Bituminous Mix, Macadam Mix, Macadam
 - Pavement, Concrete, Bituminous
 - Concrete, Brick or Block
 - Surface Treated Gravel
 - Gravel
 - Soil Surface (Sand Class Gravel)
 - Graded and Drained
 - Unimproved
 - Primitive
- OTHER TRANSPORTATION**
 - Railroad and Station
 - Airport (Complete Facilities)
 - Airport (Limited Facilities)
 - Landing Area
 - Military Airport
 - Seaplane Base
 - Seaplane Storage
 - Airway Beacon
 - Air Navigation Aid
 - Lighthouse
 - Head of Navigation
 - Toll Ferry
- MISCELLANEOUS**
 - Water Supply Standpipe
 - Pipe Line (Oil, Gas, Water)
 - Pumping Station (Water)
 - Sanitary Sewerage Plant
 - Water Treatment Plant
 - Dam
 - Dam with Road
 - Flood Control Dam
 - Roadside Spring
 - Well
 - Quarry
 - Gravel Pit
 - Junkyard and Dump (if Sanitary)
 - Landfill (if Sanitary)
 - Cemetery
 - Tree Nursery
 - Microwave Relay Station
 - Translocation Station
- BUILDINGS**
 - Farm Unit
 - Dwelling (Other Than Farm)
 - Multifamily Dwelling
 - Group of Dwellings
 - Mobile Dwelling
 - Group of Mobile Dwellings
 - Seasonal Dwelling
 - Group of Seasonal Dwellings
 - Business
 - Factory or Industry
 - Danmill
 - Hotel or Inn
 - Tourist Court or Motel (No Units)
 - Church
 - Consolidated or Large School
 - Other Educational Institution
 - Courthouse
 - Hall (Town, Community, Grand, Fraternal)
 - Town Clerk's Office
 - Highway Garage (State, Town, Federal)
 - Fire Engine House
 - Post Office
 - Public Library
 - Hospital
 - Rest Home
 - U.S. Border Customs Station
 - Filling Station
 - Power Plant
 - Power Substation
 - Broadcasting Station
 - Sugarhouse
 - Milk Depot, Creamery or Cheese Factory
 - Fruit or Produce Packing House
 - Seasonal Industry
 - Warehouse
 - Roadside Stand
 - Greenhouse
 - Still (Wood By-Products)
 - Refrigeration Station
 - Combined Filling Station and Business
 - Combined House and Business
 - Group of Mixed Cultural Features
- POLITICAL SUBDIVISIONS**
 - National Boundary
 - State Boundary
 - County Boundary
 - Town or Town-City Boundary
 - Incorporated Village Boundary
 - Urban Compact Boundary
 - City or Incorporated Village
 - Urban Compact (Unincorporated)
 - Federal Aid Urban Area Boundary
 - State Capital
 - County Seat
 - Other City or Village Boundary
 - Incorporated for Highways
- CONSERVATION AND RECREATION**
 - National, State, Town or Municipal Forest or Park, Wildlife Refuge, Military Reservation, Etc.
 - Small Park
 - Golf Course or Country Club
 - Amusement Area or Mall
 - Rifle Club
 - Ski Area
 - Synagogue
 - Camp Site
 - Picnic Ground or Rest Area
 - Playground, Ballfield, Etc.
 - Bathing Beach or Swimming Pool
 - Monument or Historic Site
 - Historic Buildings
 - Scenic Site
 - Farmstand or Race Track
 - Lodge or Boys/Girls' Camp
 - Drive-in Theater
 - Ranger Station
 - Observation or Fire Tower
 - Fish Hatchery
 - Dam Preserver
 - Fishing Access Area
 - Dock, Pier or Marina
- NATURAL FEATURES**
 - Stream
 - Marsh
 - Prominent Elevation
 - Reservoir, Lake or Pond



NOTES

Polyconic map projection based on U.S. Geological Survey maps. State plane coordinate system superimposed on a transverse mercator projection in 20,000-foot grids.

Map prepared with aid of aerial photography dated 1942 and 1958.

Inventory date of cultural features is 1957.

Date of road surface types is Dec. 31, 1978.

Population figures based on 1970 census.

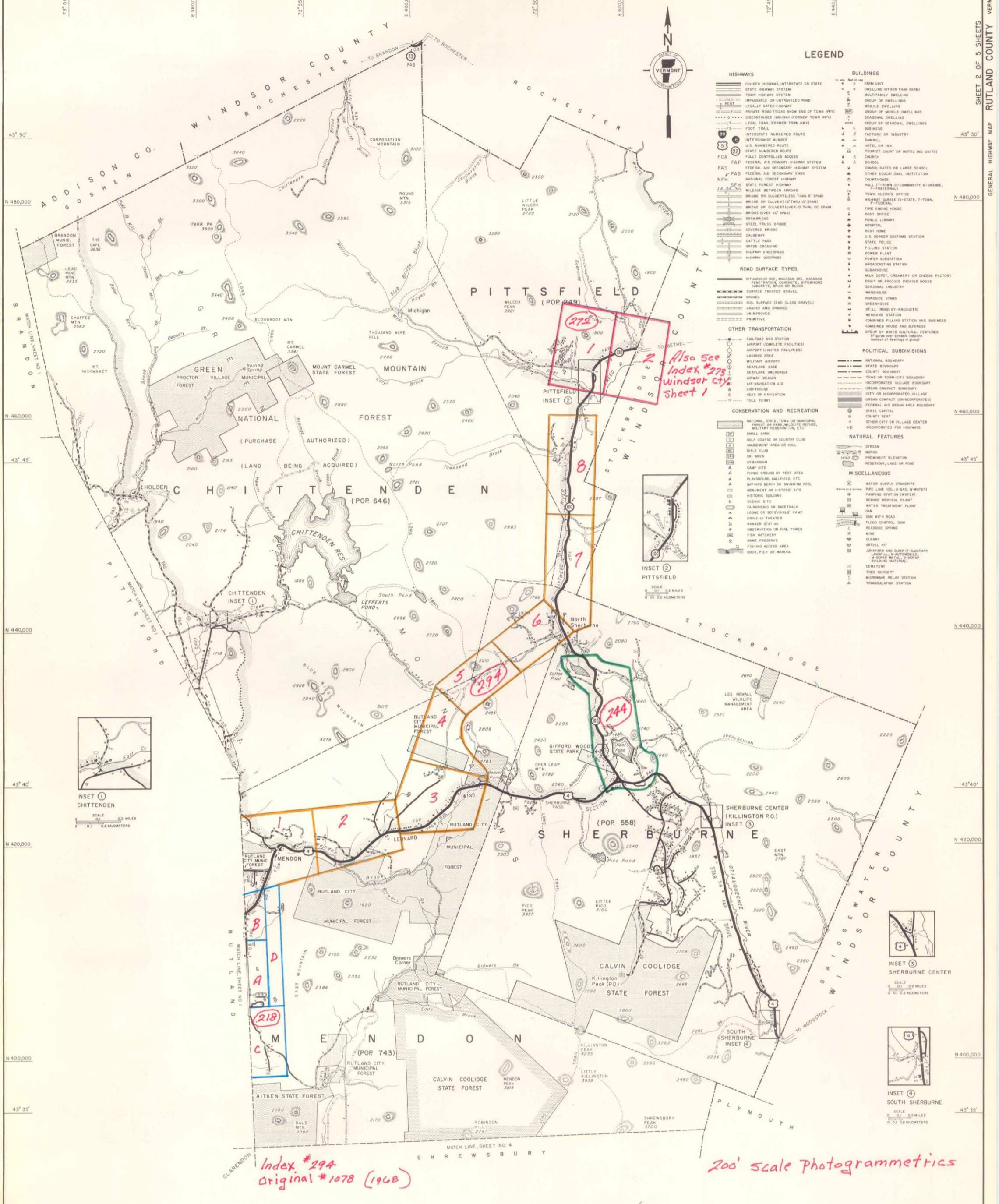
Population of incorporated villages and urban compacts not included in town totals.

GENERAL HIGHWAY MAP RUTLAND COUNTY VERMONT

PREPARED BY THE AGENCY OF TRANSPORTATION PLANNING DIVISION IN COOPERATION WITH THE U.S. DEPARTMENT OF TRANSPORTATION FEDERAL HIGHWAY ADMINISTRATION

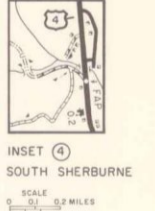
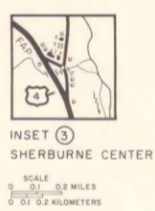
SCALE 0 0.5 1 2 MILES 0 0.5 1 2 KILOMETERS

1963 Revised 1979



LEGEND

- HIGHWAYS**
 - DIVIDED HIGHWAY, INTERSTATE OR STATE
 - STATE HIGHWAY SYSTEM
 - TOWN HIGHWAY SYSTEM
 - IMPASSIBLE OR UNTRAVELED ROAD
 - LEGALLY GATED HIGHWAY
 - PRIVATE ROAD (TICKS SHOW END OF TOWN HWY)
 - DISCONTINUED HIGHWAY (FORMER TOWN HWY)
 - LEGAL TRAIL (FORMER TOWN HWY)
 - FOOT TRAIL
 - INTERESTED NUMBERED ROUTE
 - STATE NUMBERED ROUTE
 - FULLY CONTROLLED ACCESS
 - FAS FAP FEDERAL AID PRIMARY HIGHWAY SYSTEM
 - FAS FAS FEDERAL AID SECONDARY HIGHWAY SYSTEM
 - NFH NATIONAL FOREST HIGHWAY
 - STATE FOREST HIGHWAY
 - MILEAGE BETWEEN ARROWS
 - BRIDGE OR CULVERT (LESS THAN 6' SPAN)
 - BRIDGE OR CULVERT (OVER 10' THRU 20' SPAN)
 - BRIDGE (OVER 20' SPAN)
 - DRAWBRIDGE
 - STEEL TRUSS BRIDGE
 - CONCRETE BRIDGE
 - CAUSEWAY
 - CATTLE PASS
 - GRADE CROSSING
 - HIGHWAY UNDERPASS
 - HIGHWAY OVERPASS
- ROAD SURFACE TYPES**
 - BITUMINOUS MIX, MACADAM MIX, MACADAM
 - PENETRATION, CONCRETE, BITUMINOUS
 - CONCRETE BRICK OR BLOCK
 - GRAVEL
 - SOIL SURFACE (END CLASS GRAVEL)
 - GRADED AND DRAINED
 - UNIMPROVED
 - PRIMITIVE
- OTHER TRANSPORTATION**
 - RAILROAD AND STATION
 - AIRPORT (COMPLETE FACILITIES)
 - AIRPORT (LIMITED FACILITIES)
 - LANDING AREA
 - MILITARY AIRPORT
 - SEAPLANE BASE
 - SEAPLANE ANCHORAGE
 - AIRWAY BEACON
 - AIR NAVIGATION AID
 - LIGHTHOUSE
 - HEAD OF NAVIGATION
 - TOLL FERRY
- CONSERVATION AND RECREATION**
 - NATIONAL, STATE, TOWN OR MUNICIPAL FOREST OR PARK, WILDLIFE REFUGE, MILITARY RESERVATION, ETC.
 - SMALL PARK
 - GOLF COURSE OR COUNTRY CLUB
 - AMUSEMENT AREA OR HALL
 - RIFLE CLUB
 - SKI AREA
 - SYNAGOGUE
 - CAMP SITE
 - PICNIC GROUND OR REST AREA
 - PLAYGROUND, BALLFIELD, ETC.
 - BATHING BEACH OR SWIMMING POOL
 - MONUMENT OR HISTORIC SITE
 - HISTORIC BUILDING
 - SCENIC SITE
 - FARMSHED OR RACETRACK
 - LODGE OR BOYSCOUTS' CAMP
 - DRIVE-IN THEATER
 - RANGER STATION
 - OBSERVATION OR FIRE TOWER
 - FISH HATCHERY
 - GAME PRESERVE
 - FISHING ACCESS AREA
 - DOCK, PIER OR MARINA
- BUILDINGS**
 - FARM UNIT
 - DWELLING (OTHER THAN FARM)
 - MULTIFAMILY DWELLING
 - GROUP OF DWELLINGS
 - MOBILE DWELLING
 - GROUP OF MOBILE DWELLINGS
 - SEASONAL DWELLING
 - GROUP OF SEASONAL DWELLINGS
 - BUSINESS
 - FACTORY OR INDUSTRY
 - SAWMILL
 - HOTEL OR INN
 - TOURIST COURT OR MOTEL (IN UNITS)
 - CHURCH
 - SCHOOL
 - CONSOLIDATED OR LARGE SCHOOL
 - OTHER EDUCATIONAL INSTITUTION
 - COURTHOUSE
 - HALL (T-TOWN, C-COMMUNITY, G-GRANGE, P-PATRIOTIC)
 - TOWN CLERK'S OFFICE
 - HIGHWAY GARAGE (IS-STATE, T-TOWN, F-FEDERAL)
 - FIRE ENGINE HOUSE
 - POST OFFICE
 - PUBLIC LIBRARY
 - HOSPITAL
 - REST HOME
 - U.S. BORDER CUSTOMS STATION
 - STATE POLICE
 - FILLING STATION
 - POWER PLANT
 - SUBSTATION
 - INDOORGATING STATION
 - WAREHOUSE
 - ACCORNY OR CHEESE FACTORY
 - MILK DEPOT, CREAMERY OR CHEESE FACTORY
 - FRUIT OR PRODUCE PACKING HOUSE
 - INDUSTRIAL
 - WAREHOUSE
 - ROADSIDE STAND
 - GREENHOUSE
 - STILL (WOOD BY-PRODUCTS)
 - WEIGHING STATION
 - COMBINED FILLING STATION AND BUSINESS
 - COMBINED HOUSE AND BUSINESS
 - GROUP OF MIXED CULTURAL FEATURES (If more than 500000 square feet, number of buildings in group)
- POLITICAL SUBDIVISIONS**
 - NATIONAL BOUNDARY
 - STATE BOUNDARY
 - COUNTY BOUNDARY
 - TOWN OR TOWN-CITY BOUNDARY
 - INCORPORATED VILLAGE BOUNDARY
 - URBAN CONTACT BOUNDARY
 - CITY OR INCORPORATED VILLAGE
 - URBAN CONTACT (UNINCORPORATED)
 - FEDERAL AID URBAN AREA BOUNDARY
 - STATE CAPITAL
 - COUNTY SEAT
 - OTHER CITY OR VILLAGE CENTER
 - INCORPORATED FOR HIGHWAYS
- NATURAL FEATURES**
 - STREAM
 - MARSH
 - PROPOSED ELEVATION
 - RESERVOIR, LAKE OR POND
- MISCELLANEOUS**
 - WATER SUPPLY STANDPIPE
 - PIPE LINE (OIL, GAS, WATER)
 - PUMPING STATION (WATER)
 - SEWAGE DISPOSAL PLANT
 - WATER TREATMENT PLANT
 - DAM
 - DAM WITH ROAD
 - FLOOD CONTROL DAM
 - ROCKPILE SPRING
 - MINE
 - QUARRY
 - BRICK PIT
 - JUNKYARD AND DUMP (IF SANITARY)
 - W-SCRAP METAL, B-SCRAP BUILDING MATERIAL
 - CEMETERY
 - TREE NURSERY
 - NORMANBY RELAY STATION
 - TRIANGULATION STATION



Index #294 Original #1078 (1968)

200' scale Photogrammetrics

NOTES

Polyconic map projection based on U.S. Geological Survey maps. State plane coordinate system superimposed on transverse mercator projection in 20,000-foot grids.

Map prepared with aid of aerial photography dated 1939, 1942 and 1958.

Inventory date of cultural features is 1957.

Date of road surface types is Dec. 31, 1978.

Population figures based on 1970 census.

Population of incorporated villages and urban compacts not included in town totals.




GENERAL HIGHWAY MAP RUTLAND COUNTY VERMONT

PREPARED BY THE AGENCY OF TRANSPORTATION PLANNING DIVISION IN COOPERATION WITH THE U.S. DEPARTMENT OF TRANSPORTATION FEDERAL HIGHWAY ADMINISTRATION

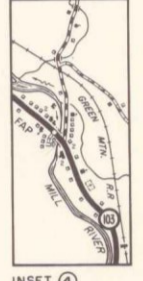
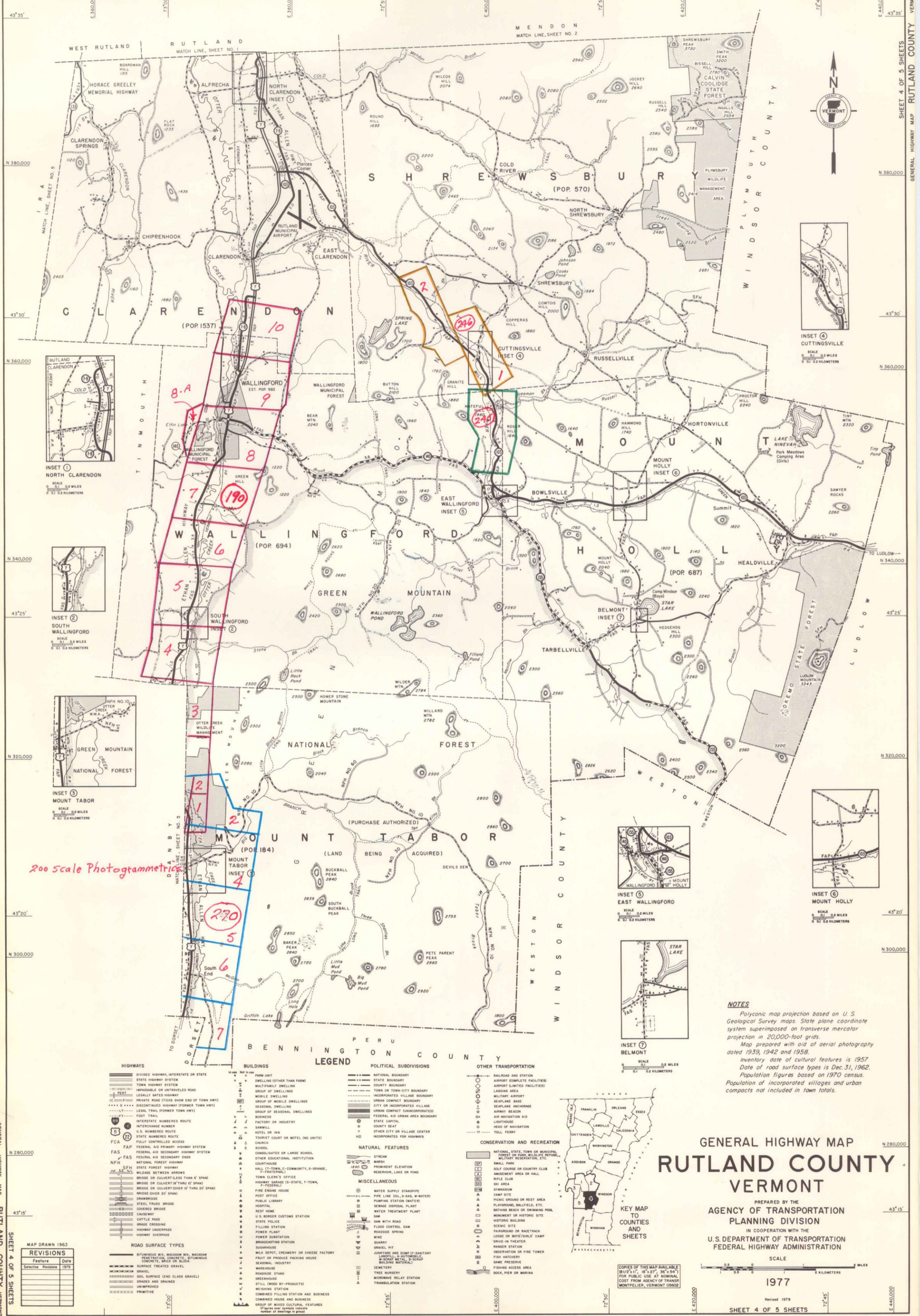
1963

Revised 1979



REVISIONS	
Feature	Date
Selective Revisions	1979

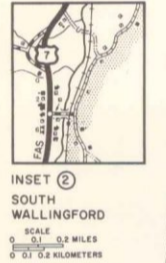
COPIES OF THIS MAP AVAILABLE (8 1/2 x 11", 18 x 27", 36 x 54") FOR PUBLIC USE AT NOMINAL COST FROM AGENCY OF TRANSPORTATION, MONTPELIER, VERMONT 05602



INSET 4 CUTTINGSVILLE



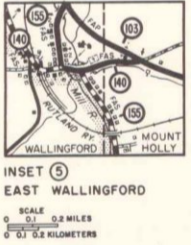
INSET 1 NORTH CLARENDON



INSET 2 SOUTH WALLINGFORD



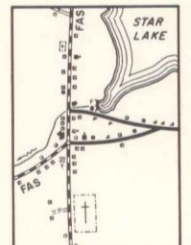
INSET 3 MOUNT TABOR



INSET 5 EAST WALLINGFORD



INSET 6 MOUNT HOLLY



INSET 7 BELMONT

200 scale Photogrammetric

LEGEND

HIGHWAYS	BUILDINGS	POLITICAL SUBDIVISIONS	OTHER TRANSPORTATION
<ul style="list-style-type: none"> — DIVIDED HIGHWAY, INTERSTATE OR STATE — STATE HIGHWAY SYSTEM — TOWN HIGHWAY SYSTEM — LEGALLY GATED HIGHWAY — PRIVATE ROAD (TICKS SHOW END OF TOWN HWY) — DISCONTINUED HIGHWAY (FORMER TOWN HWY) — LEGAL TRAIL (FORMER TOWN HWY) — FOOT TRAIL — INTERSTATE NUMBERED ROUTE — INTERCHANGE NUMBER — U.S. NUMBERED ROUTE — STATE NUMBERED ROUTE — FULLY CONTROLLED ACCESS — FCA FEDERAL AID PRIMARY HIGHWAY SYSTEM — FAS FEDERAL AID SECONDARY HIGHWAY SYSTEM — NFH NATIONAL FOREST HIGHWAY — SFH STATE FOREST HIGHWAY — MILEAGE BETWEEN ARROWS — BRIDGE OR CULVERT (LESS THAN 6' SPAN) — BRIDGE OR CULVERT (7' THRU 10' SPAN) — BRIDGE (OVER 10' SPAN) — DRAWBRIDGE — STEEL TRUSS BRIDGE — COVERED BRIDGE — CAUSEWAY — CATTLE PASS — GRADE CROSSING — HIGHWAY UNDERPASS — HIGHWAY OVERPASS 	<ul style="list-style-type: none"> — FARM UNIT — DWELLING (OTHER THAN FARM) — MULTIFAMILY DWELLING — GROUP OF DWELLINGS — MOBILE DWELLING — GROUP OF MOBILE DWELLINGS — SEASONAL DWELLING — GROUP OF SEASONAL DWELLINGS — BUSINESS — FACTORY OR INDUSTRY — SAWMILL — HOTEL OR INN — TOURIST COURT OR MOTEL (NO UNITS) — CHURCH — SCHOOL — CONSOLIDATED OR LARGE SCHOOL — OTHER EDUCATIONAL INSTITUTION — COURTHOUSE — HALL (T-TOWN, C-COMMUNITY, S-GRANGE, F-FRATERNAL) — TOWN CLERK'S OFFICE — HIGHWAY GARAGE (S-STATE, T-TOWN, F-FEDERAL) — FIRE ENGINE HOUSE — POST OFFICE — PUBLIC LIBRARY — HOSPITAL — REST HOME — U.S. BORDER CUSTOMS STATION — STATE POLICE — FILLING STATION — POWER PLANT — POWER SUBSTATION — BROADCASTING STATION — BUSGARAGE — MILK DEPOT, CREAMERY OR CHEESE FACTORY — FRUIT OR PRODUCE PACKING HOUSE — SEASONAL INDUSTRY — WAREHOUSE — ROADSIDE STAND — GREENHOUSE — STILL (WOOD BY-PRODUCTS) — WEIGHING STATION — COMBINED FILLING STATION AND BUSINESS — COMBINED HOUSE AND BUSINESS — GROUP OF MIXED CULTURAL FEATURES 	<ul style="list-style-type: none"> — NATIONAL BOUNDARY — STATE BOUNDARY — COUNTY BOUNDARY — TOWN OR TOWN-CITY BOUNDARY — INCORPORATED VILLAGE BOUNDARY — URBAN COMPACT BOUNDARY — SEASONAL DWELLING VILLAGE BOUNDARY — FEDERAL AID URBAN AREA BOUNDARY — STATE CAPITAL — COUNTY SEAT — OTHER CITY OR VILLAGE CENTER — INCORPORATED FOR HIGHWAYS 	<ul style="list-style-type: none"> — RAILROAD AND STATION — AIRPORT COMPLETE FACILITIES — AIRPORT (LIMITED FACILITIES) — LANDING AREA — MILITARY AIRPORT — SEAPLANE BASE — SEAPLANE ANCHORAGE — AIRWAY BEACON — AIR RESCUATION AID — LIGHTHOUSE — HEAD OF NAVIGATION — TOLL FERRY
ROAD SURFACE TYPES	NATURAL FEATURES	MISCELLANEOUS	CONSERVATION AND RECREATION
<ul style="list-style-type: none"> — BITUMINOUS MIX, MACADAM MIX, MACADAM PENETRATION, CONCRETE, BITUMINOUS CONCRETE, BRICK OR BLOCK — SURFACE TREATED GRAVEL — GRAVEL — SOIL SURFACE (2ND CLASS GRAVEL) — GRADED AND DRAINED — UNIMPROVED — PRIMITIVE 	<ul style="list-style-type: none"> — STREAM — MARSH — PROMINENT ELEVATION — RESERVOIR, LAKE OR POND — WATER SUPPLY STANDPIPE — PIPE LINE (GAS, WATER) — PUMPING STATION (WATER) — WATER TREATMENT PLANT — DAM — DAM WITH ROAD — FLOOD CONTROL DAM — ROADSIDE SPRING — MIKE — QUARRY — GRAVEL PIT — JUNKYARD AND DUMP (F-SANITARY) — M-CRASH METAL, S-CRASH BUILDING MATERIAL — CEMETERY — TREE NURSERY — MICROWAVE RELAY STATION — TRANSLATION STATION 	<ul style="list-style-type: none"> — NATIONAL, STATE, TOWN OR MUNICIPAL FOREST OR PARK, WILDLIFE REFUGE, MILITARY RESERVATION, ETC. — SMALL PARK — GOLF COURSE OR COUNTRY CLUB — BATHING BEACH OR SWIMMING POOL — RIFLE CLUB — SKI AREA — GYMNASIUM — CAMP SITE — PICNIC GROUND OR REST AREA — PLAYGROUND, BALDFIELD, ETC. — BATHING BEACH OR SWIMMING POOL — MONUMENT OR HISTORIC SITE — HISTORIC BUILDING — SCENIC SITE — FAIRGROUND OR RACETRACK — LODGE OR BOYS'/GIRLS' CAMP — DRIVE-IN THEATER — BANDSTAND — OBSERVATION OR FIRE TOWER — FISH HATCHERY — GAME PRESERVE — FISHING ACCESS AREA — DOCK, PIER OR MARINA 	

KEY MAP TO COUNTIES AND SHEETS

NOTES

Polyconic map projection based on U. S. Geological Survey maps. State plane coordinate system superimposed on transverse mercator projection in 20,000-foot grids.

Map prepared with aid of aerial photography dated 1939, 1942 and 1958.

Inventory date of cultural features is 1957. Date of road surface types is Dec. 31, 1962. Population figures based on 1970 census. Population of incorporated villages and urban compacts not included in town totals.

GENERAL HIGHWAY MAP RUTLAND COUNTY VERMONT

PREPARED BY THE AGENCY OF TRANSPORTATION PLANNING DIVISION IN COOPERATION WITH THE U.S. DEPARTMENT OF TRANSPORTATION FEDERAL HIGHWAY ADMINISTRATION

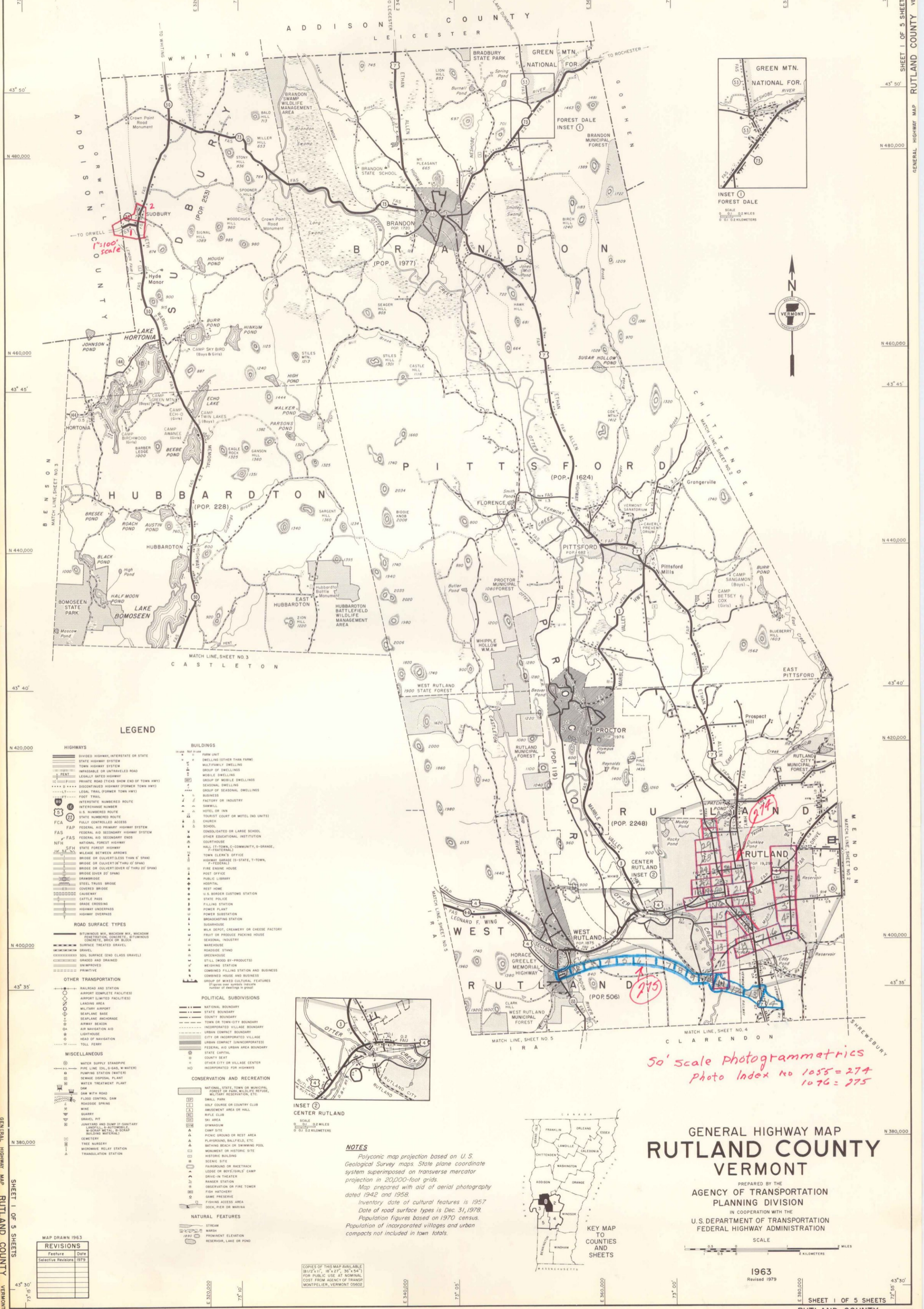
SCALE

1977

Revised 1979

SHEET 4 OF 5 SHEETS

GENERAL HIGHWAY MAP RUTLAND COUNTY VERMONT



LEGEND

- HIGHWAYS**
 - Divided Highway, Interstate or State
 - State Highway System
 - Town Highway System
 - Impassable or Untraveled Road
 - Legally Gated Highway
 - Private Road (Shows End of Town Hwy)
 - Discontinued Highway (Former Town Hwy)
 - Legal Trail (Former Town Hwy)
 - Foot Trail
 - Interstate Numbered Route
 - Interchange Number
 - U.S. Numbered Route
 - State Numbered Route
 - Fully Controlled Access
 - FAP Federal Aid Primary Highway System
 - FAS Federal Aid Secondary Highway System
 - NFH National Forest Highway
 - SEH Mileage Between Arrows
 - Bridge or Culvert (Less than 6' Span)
 - Bridge or Culvert (6' thru 20' Span)
 - Bridge (Over 20' Span)
 - Drawbridge
 - Steel Truss Bridge
 - Covered Bridge
 - Cableway
 - Cattle Pass
 - Grade Crossing
 - Highway Underpass
 - Highway Overpass
- ROAD SURFACE TYPES**
 - Bituminous Mixture, Macadam Mixture, Macadam
 - Paved Concrete, Concrete, Brick or Block
 - Surface Treated Gravel
 - Gravel
 - Soil Surface (2nd Class Gravel)
 - Graded and Drained
 - Unimproved
 - Primitive
- OTHER TRANSPORTATION**
 - Railroad Station
 - Airport (Complete Facilities)
 - Airport (Limited Facilities)
 - Landing Area
 - Military Airport
 - Seaplane Base
 - Seaplane Anchorage
 - Airway Beacon
 - Air Navigation Aid
 - Light House
 - Head of Navigation
 - Toll Ferry
- MISCELLANEOUS**
 - Water Supply Standpipe
 - Pipe Line (Oil, Gas, Water)
 - Pumping Station (Water)
 - Genie (Original Plant)
 - Water Treatment Plant
 - Dam
 - Dam with Road
 - Flood Control Dam
 - Roadside Spring
 - Mine
 - Quarry
 - Gravel Pit
 - Junkyard and Dump (Sanitary)
 - Landfill (Sanitary)
 - Building Materials
 - Cemetery
 - Tree Nursery
 - Microwave Relay Station
 - Transmutation Station
- BUILDINGS**
 - Farm Unit
 - Dwelling (Other than Farm)
 - Multifamily Dwelling
 - Group of Dwellings
 - Mobile Dwelling
 - Group of Mobile Dwellings
 - Seasonal Dwelling
 - Group of Seasonal Dwellings
 - Business
 - Factory or Industry
 - Sawmill
 - Hotel or Inn
 - Tourist Court or Motel (No Units)
 - Church
 - Consolidated or Large School
 - Other Educational Institution
 - Courthouse
 - Hall (Town, Community, Grand, Fraternal)
 - Town Clerk's Office
 - Highway Garage (State, Town, Federal)
 - Fire Engine House
 - Post Office
 - Public Library
 - Hospital
 - Rest Home
 - U.S. Border Customs Station
 - State Police
 - Filling Station
 - Power Plant
 - Power Substation
 - Broadcasting Station
 - Sugarhouse
 - Milk Depot, Creamery or Cheese Factory
 - Fruit or Produce Packing House
 - Seasonal Industry
 - Warehouse
 - Roadside Stand
 - Greenhouse
 - Still (Wood by-products)
 - Weighing Station
 - Combined Filling Station and Business
 - Combined House and Business
 - Group of Mixed Cultural Features
- POLITICAL SUBDIVISIONS**
 - National Boundary
 - State Boundary
 - County Boundary
 - Town or Town-City Boundary
 - Incorporated Village Boundary
 - Urban Compact Boundary
 - City or Incorporated Village
 - Urban Compact (Incorporated)
 - Federal Aid Urban Area Boundary
 - State Capital
 - County Seat
 - Other City or Village Center
 - Incorporated for Highways
- CONSERVATION AND RECREATION**
 - National, State, Town or Municipal Forest or Park, Wildlife Refuge, Military Reservation, etc.
 - Small Park
 - Golf Course or Country Club
 - Amusement Area or Hall
 - Rifle Club
 - Ski Area
 - Dyke
 - Camp Site
 - Picnic Ground or Rest Area
 - Playground, Ballfield, etc.
 - Bathing Beach or Swimming Pool
 - Monument or Historic Site
 - Historic Building
 - Scenic Site
 - Fairground or Racetrack
 - Lodge or Boys/Girls' Camp
 - Drive-in Theater
 - Ranger Station
 - Observation or Fire Tower
 - Fish Hatchery
 - Game Preserve
 - Fishing Access Area
 - Dock, Pier or Marina
- NATURAL FEATURES**
 - Stream
 - Marsh
 - Prominent Elevation
 - Reservoir, Lake or Pond



INSET (2) CENTER RUTLAND

NOTES

Polyconic map projection based on U.S. Geological Survey maps. State plane coordinate system superimposed on transverse mercator projection in 20,000-foot grids.

Map prepared with aid of aerial photography dated 1942 and 1958.

Inventory date of cultural features is 1957

Date of road surface types is Dec. 31, 1978

Population figures based on 1970 census.

Population of incorporated villages and urban compact not included in town totals.

GENERAL HIGHWAY MAP RUTLAND COUNTY VERMONT

PREPARED BY THE AGENCY OF TRANSPORTATION PLANNING DIVISION IN COOPERATION WITH THE U.S. DEPARTMENT OF TRANSPORTATION FEDERAL HIGHWAY ADMINISTRATION

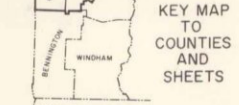
SCALE 0 1 2 MILES 0 1 2 KILOMETERS

1963 Revised 1979

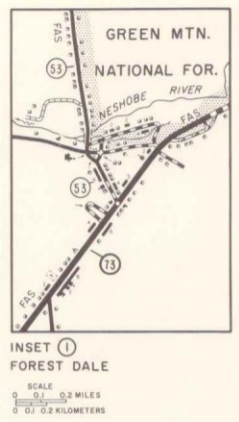
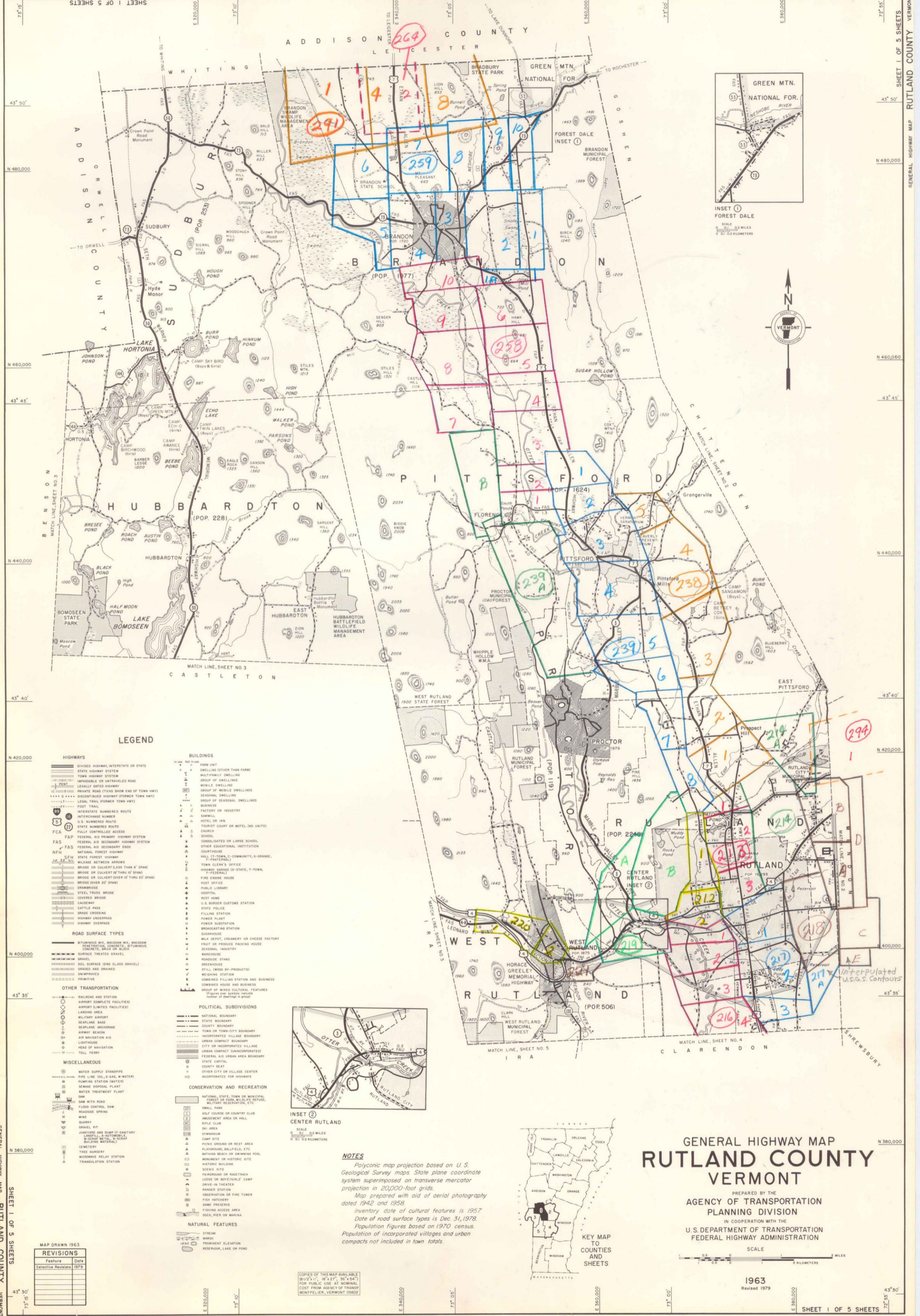
MAP DRAWN 1963

REVISIONS	Feature	Date
1	Selective Revisions	1979

COPIES OF THIS MAP AVAILABLE (8 1/2 x 11, 8 1/2 x 27, 36" x 54") FOR PUBLIC USE AT NOMINAL COST FROM AGENCY OF TRANSPORTATION MONTPELIER, VERMONT 05602



KEY MAP TO COUNTIES AND SHEETS



LEGEND

- HIGHWAYS**
 - Divided Highway, Interstate or State
 - State Highway System
 - Town Highway System
 - Impassable or Untraveled Road
 - Legally Sated Highway
 - Private Road (Tick Show End of Town Hwy)
 - Discontinued Highway (Former Town Hwy)
 - Legal Trail (Former Town Hwy)
 - Foot Trail
 - Interstate Numbered Route
 - Interchange Number
 - U.S. Numbered Route
 - State Numbered Route
 - FCA Fully Controlled Access
 - FAP Federal Aid Primary Highway System
 - FAS Federal Aid Secondary Highway System
 - NFH National Forest Highway
 - Mileage Between Arrows
 - Bridge or Culvert (Less Than 4' Span)
 - Bridge or Culvert (4' thru 10' Span)
 - Bridge or Culvert (Over 10' thru 20' Span)
 - Drawbridge
 - Steel Truss Bridge
 - Covered Bridge
 - Cattle Pass
 - Grade Crossing
 - Highway Underpass
 - Highway Overpass
- ROAD SURFACE TYPES**
 - Bituminous Mix, Macadam Mix, Macadam
 - Pavement, Concrete, Bituminous
 - Concrete, Brick or Block
 - Surface Treated Gravel
 - Gravel
 - Soil Surface (Sand Class Gravel)
 - Graded and Drained
 - Unimproved
 - Primitive
- OTHER TRANSPORTATION**
 - Railroad and Station
 - Airport (Complete Facilities)
 - Airport (Limited Facilities)
 - Landing Area
 - Military Airport
 - Seaplane Base
 - Seaplane Storage
 - Airway Beacon
 - Air Navigation Aid
 - Lighthouse
 - Head of Navigation
 - Toll Ferry
- MISCELLANEOUS**
 - Water Supply Standpipe
 - Pipe Line (Oil, Gas, Water)
 - Pumping Station (Water)
 - Sanitary Sewerage Plant
 - Water Treatment Plant
 - Dam
 - Dam with Road
 - Flood Control Dam
 - Roadside Spring
 - Well
 - Quarry
 - Gravel Pit
 - Junkyard and Dump (if Sanitary)
 - Landfill (if Sanitary)
 - Cemetery
 - Tree Nursery
 - Microwave Relay Station
 - Translocation Station
- BUILDINGS**
 - Farm Unit
 - Dwelling (Other Than Farm)
 - Multifamily Dwelling
 - Group of Dwellings
 - Mobile Dwelling
 - Group of Mobile Dwellings
 - Seasonal Dwelling
 - Group of Seasonal Dwellings
 - Business
 - Factory or Industry
 - Danmill
 - Hotel or Inn
 - Tourist Court or Motel (No Units)
 - Church
 - Consolidated or Large School
 - Other Educational Institution
 - Courthouse
 - Hall (Town, Community, S-Grange, Fraternal)
 - Town Clerk's Office
 - Highway Garage (S-State, T-Town, F-Federal)
 - Fire Engine House
 - Post Office
 - Public Library
 - Hospital
 - Rest Home
 - U.S. Border Customs Station
 - Filling Station
 - Power Plant
 - Power Substation
 - Broadcasting Station
 - Sugarhouse
 - Milk Depot, Creamery or Cheese Factory
 - Fruit or Produce Packing House
 - Seasonal Industry
 - Warehouse
 - Roadside Stand
 - Greenhouse
 - Still (Wood By-Products)
 - Refrigerator Station
 - Combined Filling Station and Business
 - Combined House and Business
 - Group of Mixed Cultural Features (Figures show symbols indicate number of features in group)
- POLITICAL SUBDIVISIONS**
 - National Boundary
 - State Boundary
 - County Boundary
 - Town or Town-City Boundary
 - Incorporated Village Boundary
 - Urban Compact Boundary
 - City or Incorporated Village
 - Urban Compact (Unincorporated)
 - Federal Aid Urban Area Boundary
 - State Capital
 - County Seat
 - Other City or Village Boundary
 - Incorporated for Highways
- CONSERVATION AND RECREATION**
 - National, State, Town or Municipal Forest or Park, Wildlife Refuge, Military Reservation, Etc.
 - Small Park
 - Golf Course or Country Club
 - Amusement Area or Mall
 - Rifle Club
 - Ski Area
 - Synagogue
 - Camp Site
 - Picnic Ground or Rest Area
 - Playground, Ballfield, Etc.
 - Bathing Beach or Swimming Pool
 - Monument or Historic Site
 - Historic Buildings
 - Scenic Site
 - Farmstand or Race Track
 - Lodge or Boys/Girls' Camp
 - Drive-in Theater
 - Ranger Station
 - Observation or Fire Tower
 - Fish Hatchery
 - Dam Preserver
 - Fishing Access Area
 - Dock, Pier or Marina
- NATURAL FEATURES**
 - Stream
 - Marsh
 - Prominent Elevation
 - Reservoir, Lake or Pond



NOTES

Polyconic map projection based on U.S. Geological Survey maps. State plane coordinate system superimposed on a transverse mercator projection in 20,000-foot grids.

Map prepared with aid of aerial photography dated 1942 and 1958.

Inventory date of cultural features is 1957.

Date of road surface types is Dec. 31, 1978.


Population figures based on 1970 census.

Population of incorporated villages and urban compacts not included in town totals.

GENERAL HIGHWAY MAP RUTLAND COUNTY VERMONT

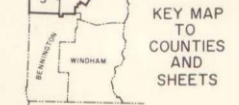
PREPARED BY THE AGENCY OF TRANSPORTATION PLANNING DIVISION IN COOPERATION WITH THE U.S. DEPARTMENT OF TRANSPORTATION FEDERAL HIGHWAY ADMINISTRATION

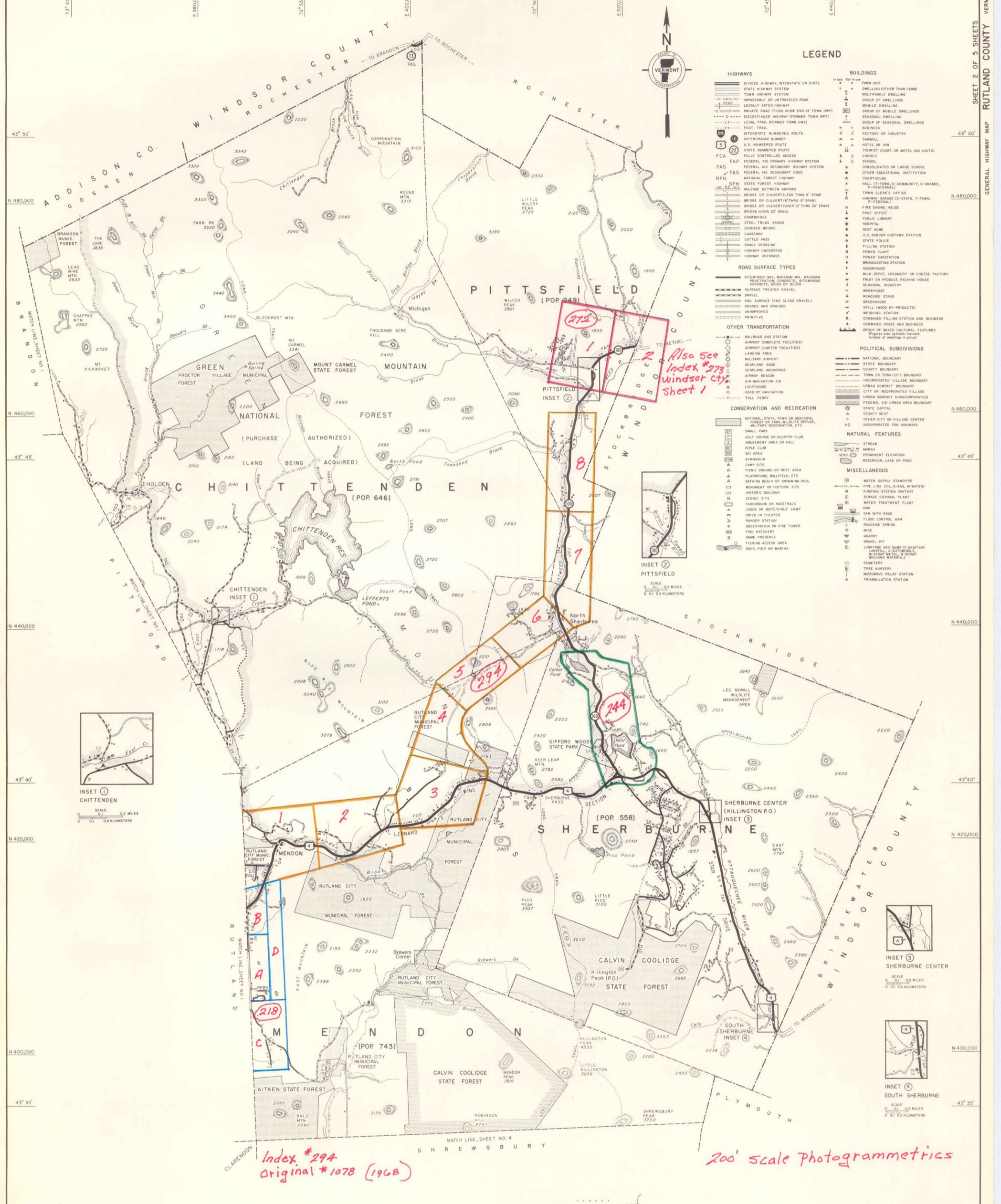
1963 Revised 1979



REVISIONS	
Feature	Date
Selective Revisions	1979

COPIES OF THIS MAP AVAILABLE (8 1/2" x 11", 18" x 27", 36" x 54") FOR PUBLIC USE AT NOMINAL COST FROM AGENCY OF TRANSPORTATION MONTPELIER, VERMONT 05602





LEGEND

- HIGHWAYS**
 - DIVIDED HIGHWAY, INTERSTATE OR STATE
 - STATE HIGHWAY SYSTEM
 - TOWN HIGHWAY SYSTEM
 - IMPASSABLE OR UNTRAVELED ROAD
 - LEGALLY GATED HIGHWAY
 - PRIVATE ROAD (TICKS SHOW END OF TOWN HWY)
 - DISCONTINUED HIGHWAY (FORMER TOWN HWY)
 - LEGAL TRAIL (FORMER TOWN HWY)
 - FOOT TRAIL
 - INTERESTED NUMBERED ROUTE
 - STATE NUMBERED ROUTE
 - FULLY CONTROLLED ACCESS
 - FAS FAP FEDERAL AID PRIMARY HIGHWAY SYSTEM
 - FAS FAS FEDERAL AID SECONDARY HIGHWAY SYSTEM
 - NFH NATIONAL FOREST HIGHWAY
 - STATE FOREST HIGHWAY
 - MILEAGE BETWEEN ARROWS
 - BRIDGE OR CULVERT (LESS THAN 6' SPAN)
 - BRIDGE OR CULVERT (OVER 10' THRU 20' SPAN)
 - BRIDGE (OVER 20' SPAN)
 - DRAWBRIDGE
 - STEEL TRUSS BRIDGE
 - CONCRETE BRIDGE
 - CAUSEWAY
 - CATTLE PASS
 - GRADE CROSSING
 - HIGHWAY UNDERPASS
 - HIGHWAY OVERPASS
- ROAD SURFACE TYPES**
 - BITUMINOUS MIX, MACADAM MIX, MACADAM
 - PENETRATION, CONCRETE, BITUMINOUS
 - CONCRETE BRICK OR BLOCK
 - GRAVEL
 - SOIL SURFACE (END CLASS GRAVEL)
 - GRADED AND DRAINED
 - UNIMPROVED
 - PRIMITIVE
- OTHER TRANSPORTATION**
 - RAILROAD AND STATION
 - AIRPORT (COMPLETE FACILITIES)
 - AIRPORT (LIMITED FACILITIES)
 - LANDING AREA
 - MILITARY AIRPORT
 - SEAPLANE BASE
 - SEAPLANE ANCHORAGE
 - AIRWAY BEACON
 - AIR NAVIGATION AID
 - LIGHTHOUSE
 - HEAD OF NAVIGATION
 - TOLL FERRY
- CONSERVATION AND RECREATION**
 - NATIONAL, STATE, TOWN OR MUNICIPAL FOREST OR WILDLIFE REFUGE, MILITARY RESERVATION, ETC.
 - SMALL PARK
 - GOLF COURSE OR COUNTRY CLUB
 - AMUSEMENT AREA OR HALL
 - RIFLE CLUB
 - SKI AREA
 - GYMNASIUM
 - CAMP SITE
 - PICNIC GROUND OR REST AREA
 - PLAYGROUND, BALLFIELD, ETC.
 - BATHING BEACH OR SWIMMING POOL
 - MONUMENT OR HISTORIC SITE
 - HISTORIC BUILDING
 - SCENIC SITE
 - FARMSOUND OR RACETRACK
 - LOOSE OR BOYS'/GIRLS' CAMP
 - DRIVE-IN THEATER
 - RANGER STATION
 - OBSERVATION OR FIRE TOWER
 - FISH HATCHERY
 - GAME PRESERVE
 - FISHING ACCESS AREA
 - DOCK, PIER OR MARINA
- BUILDINGS**
 - FARM UNIT
 - DWELLING (OTHER THAN FARM)
 - MULTIFAMILY DWELLING
 - GROUP OF DWELLINGS
 - MOBILE DWELLING
 - GROUP OF MOBILE DWELLINGS
 - SEASONAL DWELLING
 - GROUP OF SEASONAL DWELLINGS
 - BUSINESS
 - FACTORY OR INDUSTRY
 - SAWMILL
 - HOTEL OR INN
 - TOURIST COURT OR MOTEL (IN UNITS)
 - CHURCH
 - SCHOOL
 - CONSOLIDATED OR LARGE SCHOOL
 - OTHER EDUCATIONAL INSTITUTION
 - COURTHOUSE
 - HALL (T-TOWN, C-COMMUNITY, G-GRANGE, P-FRATERNAL)
 - TOWN CLERK'S OFFICE
 - HIGHWAY GARAGE (IS-STATE, T-TOWN, FEDERAL)
 - FIRE ENGINE HOUSE
 - POST OFFICE
 - PUBLIC LIBRARY
 - HOSPITAL
 - REST HOME
 - U.S. BORDER CUSTOMS STATION
 - STATE POLICE
 - FILLING STATION
 - POWER PLANT
 - SUBSTATION
 - INDOORGATING STATION
 - WAREHOUSE
 - ACCORNY OR CHEESE FACTORY
 - MILK DEPOT, CREAMERY OR CHEESE FACTORY
 - FRUIT OR PRODUCE PACKING HOUSE
 - INDUSTRIAL
 - ROADSIDE STAND
 - GREENHOUSE
 - STILL (WOOD BY-PRODUCTS)
 - WEIGHING STATION
 - COMBINED FILLING STATION AND BUSINESS
 - COMBINED HOUSE AND BUSINESS
 - GROUP OF MIXED CULTURAL FEATURES (If more than 500000 square feet, number of buildings in group)
- POLITICAL SUBDIVISIONS**
 - NATIONAL BOUNDARY
 - STATE BOUNDARY
 - COUNTY BOUNDARY
 - TOWN OR TOWN-CITY BOUNDARY
 - INCORPORATED VILLAGE BOUNDARY
 - URBAN CONTACT BOUNDARY
 - CITY OR INCORPORATED VILLAGE
 - URBAN CONTACT (UNINCORPORATED)
 - FEDERAL AID URBAN AREA BOUNDARY
 - STATE CAPITAL
 - COUNTY SEAT
 - OTHER CITY OR VILLAGE CENTER
 - INCORPORATED FOR HIGHWAYS
- NATURAL FEATURES**
 - STREAM
 - MARSH
 - PROPOSED ELEVATION
 - RESERVOIR, LAKE OR POND
- MISCELLANEOUS**
 - WATER SUPPLY STANDPIPE
 - PIPE LINE (OIL, GAS, WATER)
 - PUMPING STATION (WATER)
 - SEWAGE DISPOSAL PLANT
 - WATER TREATMENT PLANT
 - DAM
 - DAM WITH ROAD
 - FLOOD CONTROL DAM
 - ROCKPILE SPRING
 - MINE
 - QUARRY
 - BRICKLIT PIT
 - JUNKYARD AND DUMP (IF SANITARY)
 - W-SCRAP METAL, B-SCRAP BUILDING MATERIAL
 - CEMETERY
 - TREE NURSERY
 - NORMANBY RELAY STATION
 - TRIANGULATION STATION

Index #294
Original #1078 (1968)

200' scale Photogrammetrics

NOTES
 Polyconic map projection based on U.S. Geological Survey maps. State plane coordinate system superimposed on transverse mercator projection in 20,000-foot grids.
 Map prepared with aid of aerial photography dated 1939, 1942 and 1958.
 Inventory date of cultural features is 1957.
 Date of road surface types is Dec. 31, 1978.
 Population figures based on 1970 census.
 Population of incorporated villages and urban compacts not included in town totals.



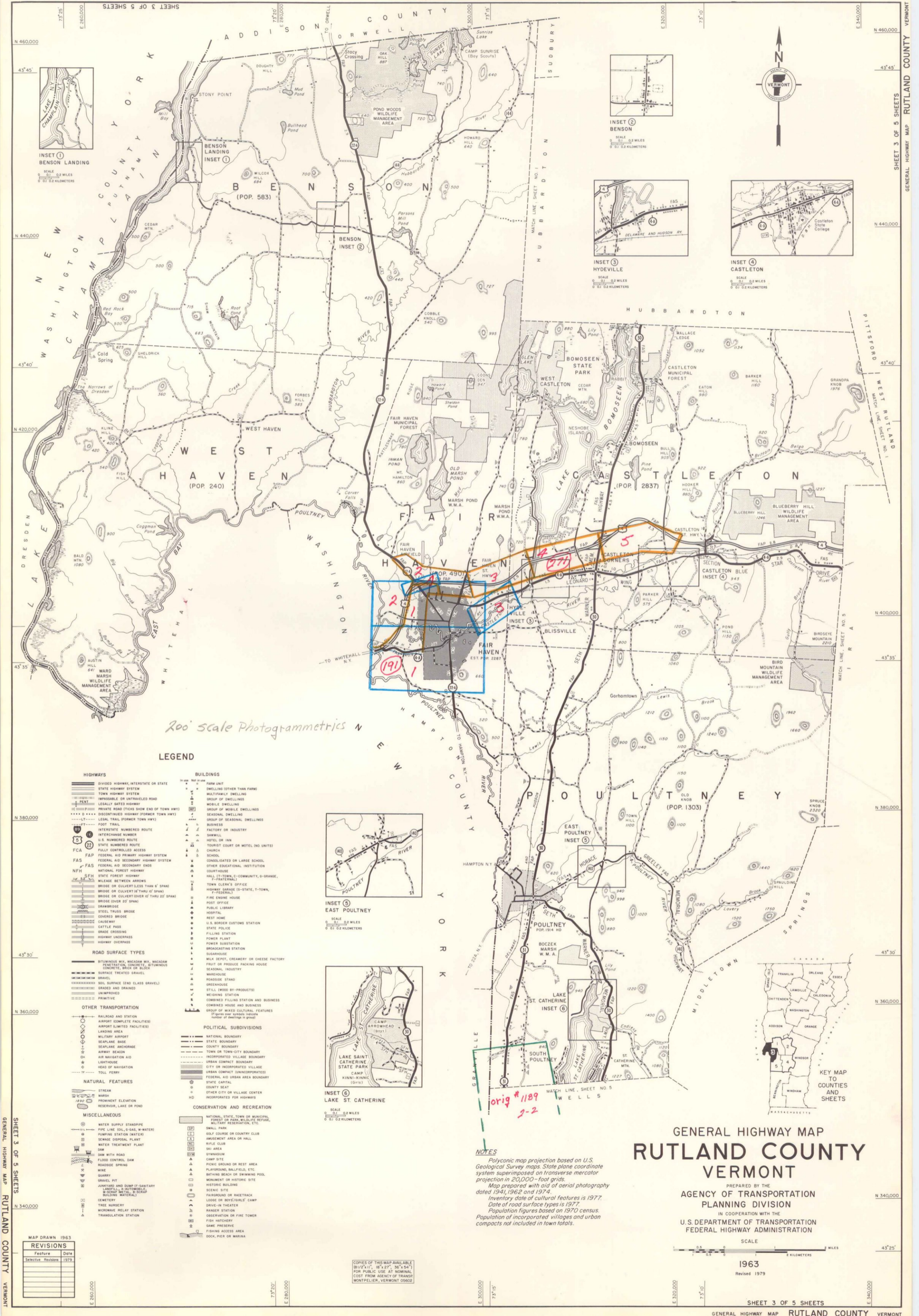
GENERAL HIGHWAY MAP
RUTLAND COUNTY
 VERMONT

PREPARED BY THE
 AGENCY OF TRANSPORTATION
 PLANNING DIVISION
 IN COOPERATION WITH THE
 U.S. DEPARTMENT OF TRANSPORTATION
 FEDERAL HIGHWAY ADMINISTRATION

SCALE
 1963
 Revised 1979

REVISIONS	
Feature	Date
Selective Revisions	1979

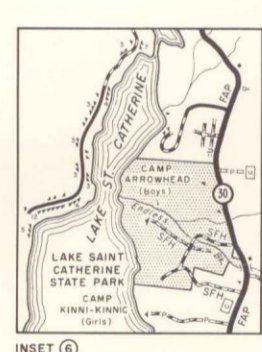
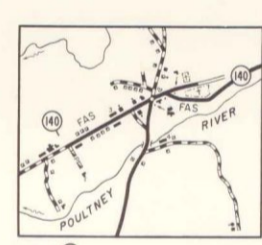
COPIES OF THIS MAP AVAILABLE
 (8 1/2" x 11", 18" x 27", 36" x 54")
 FOR PUBLIC USE AT NOMINAL
 COST FROM AGENCY OF TRANSP
 MONTPELIER, VERMONT 05602



200' scale Photogrammetries N

LEGEND

- HIGHWAYS**
 - DIVIDED HIGHWAY, INTERSTATE OR STATE
 - STATE HIGHWAY SYSTEM
 - TOWN HIGHWAY SYSTEM
 - UNPAVED OR UNTRAVELED ROAD
 - LEGALLY GATED HIGHWAY
 - PRIVATE ROAD (TICKS SHOW END OF TOWN HWY)
 - DISCONTINUED HIGHWAY (FORMER TOWN HWY)
 - LEGAL TRAIL (FORMER TOWN HWY)
 - FOOT TRAIL
 - INTERSTATE NUMBERED ROUTE
 - INTERCHANGE NUMBER
 - U.S. NUMBERED ROUTE
 - STATE NUMBERED ROUTE
 - FULLY CONTROLLED ACCESS
 - FEDERAL AID PRIMARY HIGHWAY SYSTEM
 - FEDERAL AID SECONDARY HIGHWAY SYSTEM
 - FEDERAL AID SECONDARY ENDS
 - NATIONAL FOREST HIGHWAY
 - STATE FOREST HIGHWAY
 - WILGAGE BETWEEN ARROWS
 - BRIDGE OR CULVERT (LESS THAN 4' SPAN)
 - BRIDGE OR CULVERT (THRU 4' SPAN)
 - BRIDGE OR CULVERT (OVER 10' THRU 20' SPAN)
 - BRIDGE (OVER 20' SPAN)
 - DRAWN BRIDGE
 - STEEL TRUSS BRIDGE
 - COVERED BRIDGE
 - CATTLE PASS
 - CATTLE CROSSING
 - HIGHWAY UNDERPASS
 - HIGHWAY OVERPASS
- ROAD SURFACE TYPES**
 - BITUMINOUS MIX, MACADAM MIX, MACADAM
 - PERPETUAL CONCRETE, BITUMINOUS CONCRETE, BRICK OR BLOCK
 - SURFACE TREATED GRAVEL
 - GRAVEL
 - SOIL SURFACE (END CLASS GRAVEL)
 - GRADED AND DRAINED
 - UNIMPROVED
 - PRIMITIVE
- OTHER TRANSPORTATION**
 - RAILROAD AND STATION
 - AIRPORT (COMPLETE FACILITIES)
 - AIRPORT (LIMITED FACILITIES)
 - LANDING AREA
 - MILITARY AIRPORT
 - SEAPLANE BASE
 - SEAPLANE ANCHORAGE
 - AIRWAY BEACON
 - AIR NAVIGATION AID
 - LIGHTHOUSE
 - HEAD OF NAVIGATION
 - TOLL FERRY
- NATURAL FEATURES**
 - STREAM
 - MARSH
 - PROMINENT ELEVATION
 - RESERVOIR, LAKE OR POND
- MISCELLANEOUS**
 - WATER SUPPLY STANDPIPE
 - PIPE LINE (OIL, G-AS, W-WATER)
 - PUMPING STATION (WATER)
 - SEWAGE DISPOSAL PLANT
 - WATER TREATMENT PLANT
 - DAM
 - DAM WITH ROAD
 - FLOOD CONTROL DAM
 - ROADSIDE SPRING
 - WINE
 - QUARRY
 - GRAVEL PIT
 - JUNKYARD AND DUMP (G-SANITARY)
 - LANDFILL (G-SANITARY)
 - LANDFILL (NON-SANITARY)
 - CEMETERY
 - TREE NURSERY
 - WORMHOLE RELAY STATION
 - TRANSMISSION STATION
- BUILDINGS**
 - FARM UNIT
 - DWELLING (OTHER THAN FARM)
 - MULTIFAMILY DWELLING
 - GROUP OF DWELLINGS
 - MOBILE DWELLINGS
 - GROUP OF MOBILE DWELLINGS
 - SEASONAL DWELLING
 - GROUP OF SEASONAL DWELLINGS
 - BUSINESS
 - FACTORY OR INDUSTRY
 - SAWMILL
 - HOTEL OR INN
 - TOURIST COURT OR MOTEL (NO. UNITS)
 - CHURCH
 - SCHOOL
 - CONSOLIDATED OR LARGE SCHOOL
 - OTHER EDUCATIONAL INSTITUTION
 - COURTHOUSE
 - HALL (T-TOWN, C-COMMUNITY, G-GRANGE, F-FEDERAL)
 - TOWN CLERK'S OFFICE
 - HIGHWAY GARAGE (S-STATE, T-TOWN, F-FEDERAL)
 - FIRE ENGINE HOUSE
 - POST OFFICE
 - PUBLIC LIBRARY
 - HOSPITAL
 - REST HOME
 - U.S. BORDER CUSTOMS STATION
 - STATE POLICE
 - FILLING STATION
 - POWER PLANT
 - POWER SUBSTATION
 - BROADCASTING STATION
 - SUGARHOUSE
 - MILK SEPT., CREAMERY OR CHEESE FACTORY
 - FRUIT OR PRODUCE PACKING HOUSE
 - SEASONAL INDUSTRY
 - WAREHOUSE
 - ROADSIDE STAND
 - GREENHOUSE
 - STILL (WOOD BY-PRODUCTS)
 - WEIGHING STATION
 - COMBINED FILLING STATION AND BUSINESS
 - COMBINED HOUSE AND BUSINESS
 - GROUP OF MIXED CULTURAL FEATURES (If group of dwellings in group)
- POLITICAL SUBDIVISIONS**
 - NATIONAL BOUNDARY
 - STATE BOUNDARY
 - COUNTY BOUNDARY
 - TOWN OR TOWN-CITY BOUNDARY
 - INCORPORATED VILLAGE BOUNDARY
 - URBAN COMPACT BOUNDARY
 - CITY OR INCORPORATED VILLAGE
 - URBAN COMPACT (UNINCORPORATED)
 - FEDERAL AID URBAN AREA BOUNDARY
 - STATE CAPITAL
 - COUNTY SEAT
 - OTHER CITY OR VILLAGE CENTER
 - INCORPORATED FOR HIGHWAYS
- CONSERVATION AND RECREATION**
 - NATIONAL, STATE, TOWN OR MUNICIPAL FOREST OR PARK, WILDLIFE REFUGE, MILITARY RESERVATION, ETC.
 - SMALL PARK
 - GOLF COURSE OR COUNTRY CLUB
 - AMUSEMENT AREA OR HALL
 - RIFLE CLUB
 - SKI AREA
 - STYMBANUM
 - CAMP SITE
 - PICNIC GROUND OR REST AREA
 - PLAYGROUND, BALDFIELD, ETC.
 - BATHING BEACH OR SWIMMING POOL
 - MONUMENT OR HISTORIC SITE
 - HISTORIC BUILDING
 - SCENIC SITE
 - FARNGROUND OR RACETRACK
 - LOGS OR BOYS'/GIRLS' CAMP
 - DRIVE-IN THEATER
 - RANGER STATION
 - OBSERVATION OR FIRE TOWER
 - FISH WATCHERY
 - GAME PRESERVE
 - FISHING ACCESS AREA
 - DOCK, PIER OR MARINA



NOTES

Polyconic map projection based on U.S. Geographical Survey maps. State plane coordinate system superimposed on transverse mercator projection in 20,000-foot grids.

Map prepared with aid of aerial photography dated 1941, 1962 and 1974.

Inventory date of cultural features is 1977.

Date of road surface types is 1977.

Population figures based on 1970 census.

Population of incorporated villages and urban compacts not included in town totals.

GENERAL HIGHWAY MAP
RUTLAND COUNTY
 VERMONT

PREPARED BY THE
**AGENCY OF TRANSPORTATION
 PLANNING DIVISION**

IN COOPERATION WITH THE
**U.S. DEPARTMENT OF TRANSPORTATION
 FEDERAL HIGHWAY ADMINISTRATION**

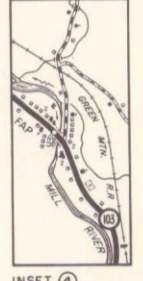
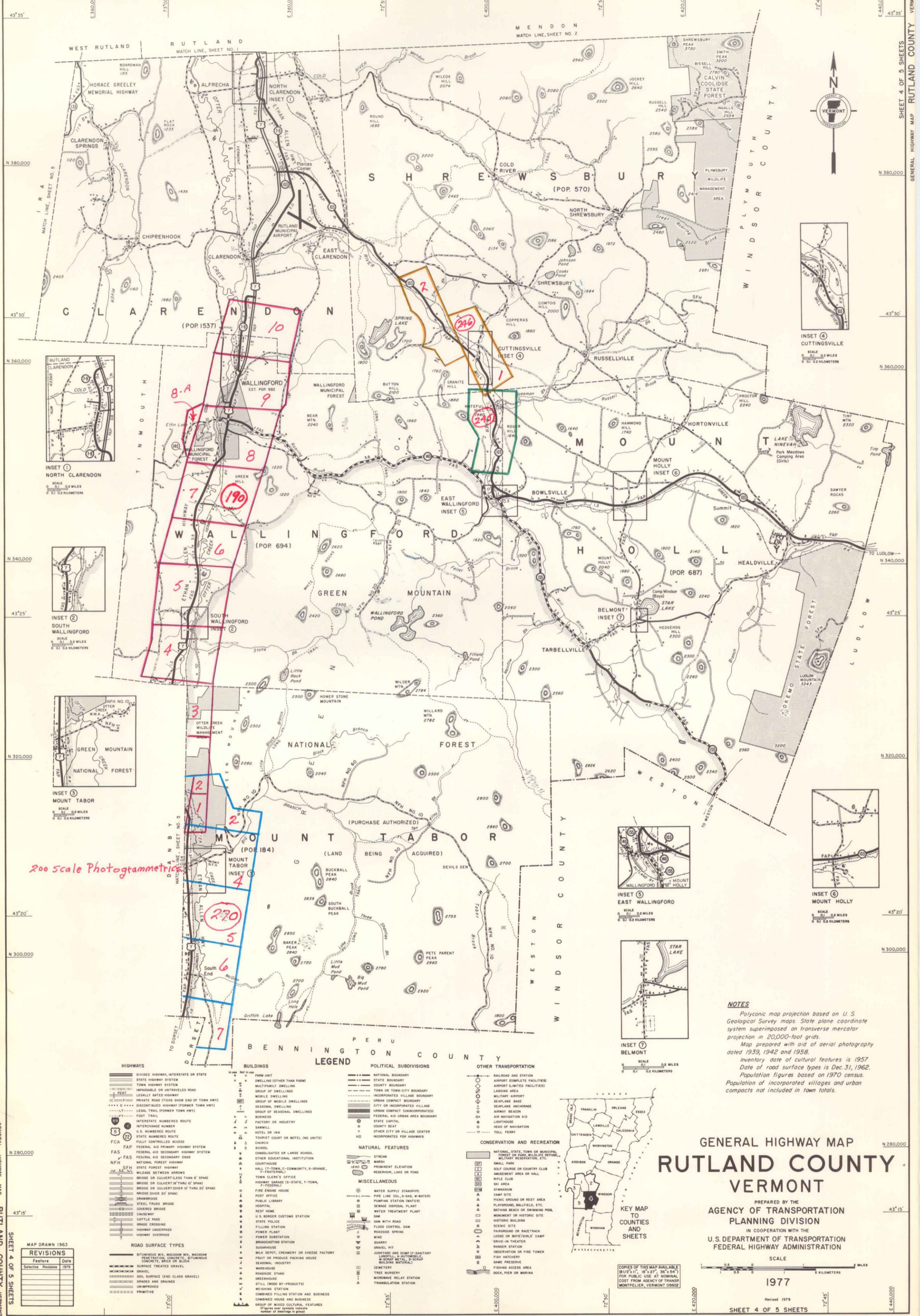
SCALE
 1" = 1 MILE
 1" = 1.609344 KILOMETERS

1963
 Revised 1979

MAP DRAWN 1963

REVISIONS	Feature	Date
1	Selective Revisions	1979

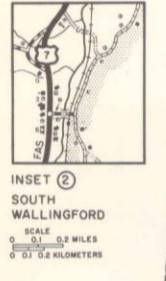
COPIES OF THIS MAP AVAILABLE
 8 1/2" x 11", 18" x 27", 36" x 54"
 FOR PUBLIC USE AT NOMINAL
 COST FROM AGENCY OF TRANSP.
 MONTPELIER, VERMONT 05602



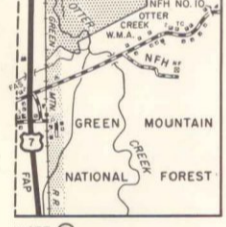
INSET 4 CUTTINGSVILLE
SCALE 0.1 0.2 MILES
0.1 0.2 KILOMETERS



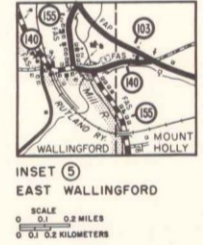
INSET 1 NORTH CLARENDON
SCALE 0.1 0.2 MILES
0.1 0.2 KILOMETERS



INSET 2 SOUTH WALLINGFORD
SCALE 0.1 0.2 MILES
0.1 0.2 KILOMETERS



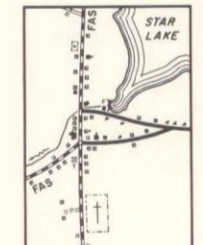
INSET 3 MOUNT TABOR
SCALE 0.1 0.2 MILES
0.1 0.2 KILOMETERS



INSET 5 EAST WALLINGFORD
SCALE 0.1 0.2 MILES
0.1 0.2 KILOMETERS



INSET 6 MOUNT HOLLY
SCALE 0.1 0.2 MILES
0.1 0.2 KILOMETERS



INSET 7 BELMONT
SCALE 0.1 0.2 MILES
0.1 0.2 KILOMETERS

200 scale Photogrammetric

LEGEND

HIGHWAYS	BUILDINGS	POLITICAL SUBDIVISIONS	OTHER TRANSPORTATION
<ul style="list-style-type: none"> — DIVIDED HIGHWAY, INTERSTATE OR STATE — STATE HIGHWAY SYSTEM — TOWN HIGHWAY SYSTEM — LEGALLY GATED HIGHWAY — PRIVATE ROAD (TICKS SHOW END OF TOWN HWY) — DISCONTINUED HIGHWAY (FORMER TOWN HWY) — LEGAL TRAIL (FORMER TOWN HWY) — FOOT TRAIL — INTERSTATE NUMBERED ROUTE — INTERCHANGE NUMBER — U.S. NUMBERED ROUTE — STATE NUMBERED ROUTE — FULLY CONTROLLED ACCESS — FCA FEDERAL AID PRIMARY HIGHWAY SYSTEM — FAS FEDERAL AID SECONDARY HIGHWAY SYSTEM — NFH NATIONAL FOREST HIGHWAY — SFH STATE FOREST HIGHWAY — MILEAGE BETWEEN ARROWS — BRIDGE OR CULVERT (LESS THAN 6' SPAN) — BRIDGE OR CULVERT (7' THRU 10' SPAN) — BRIDGE (OVER 10' SPAN) — DRAWBRIDGE — STEEL TRUSS BRIDGE — COVERED BRIDGE — CAUSEWAY — CATTLE PASS — GRADE CROSSING — HIGHWAY UNDERPASS — HIGHWAY OVERPASS 	<ul style="list-style-type: none"> — FARM UNIT — DWELLING (OTHER THAN FARM) — MULTIFAMILY DWELLING — GROUP OF DWELLINGS — MOBILE DWELLING — GROUP OF MOBILE DWELLINGS — SEASONAL DWELLING — GROUP OF SEASONAL DWELLINGS — BUSINESS — FACTORY OR INDUSTRY — SAWMILL — HOTEL OR INN — TOURIST COURT OR MOTEL (NO UNITS) — CHURCH — SCHOOL — CONSOLIDATED OR LARGE SCHOOL — OTHER EDUCATIONAL INSTITUTION — COURTHOUSE — HALL (T-TOWN, C-COMMUNITY, S-GRANGE, F-FRATERNAL) — TOWN CLERK'S OFFICE — HIGHWAY GARAGE (S-STATE, T-TOWN, F-FEDERAL) — FIRE ENGINE HOUSE — POST OFFICE — PUBLIC LIBRARY — HOSPITAL — REST HOME — U.S. BORDER CUSTOMS STATION — STATE POLICE — FILLING STATION — POWER PLANT — POWER SUBSTATION — BROADCASTING STATION — BUSINESS — MILK DEPOT, CREAMERY OR CHEESE FACTORY — FRUIT OR PRODUCE PACKING HOUSE — SEASONAL INDUSTRY — WAREHOUSE — ROADSIDE STAND — GREENHOUSE — STILL (WOOD BY-PRODUCTS) — WEIGHING STATION — COMBINED FILLING STATION AND BUSINESS — COMBINED HOUSE AND BUSINESS — GROUP OF MIXED CULTURAL FEATURES 	<ul style="list-style-type: none"> — NATIONAL BOUNDARY — STATE BOUNDARY — COUNTY BOUNDARY — TOWN OR TOWN-CITY BOUNDARY — INCORPORATED VILLAGE BOUNDARY — URBAN COMPACT BOUNDARY — SEASONAL DWELLING VILLAGE BOUNDARY — FEDERAL AID URBAN AREA BOUNDARY — STATE CAPITAL — COUNTY SEAT — OTHER CITY OR VILLAGE CENTER — INCORPORATED FOR HIGHWAYS 	<ul style="list-style-type: none"> — RAILROAD AND STATION — AIRPORT COMPLETE FACILITIES — AIRPORT (LIMITED FACILITIES) — LANDING AREA — MILITARY AIRPORT — SEAPLANE BASE — SEAPLANE ANCHORAGE — AIRWAY BEACON — AIR RESCUSSION AID — LIGHTHOUSE — HEAD OF NAVIGATION — TOLL FERRY
ROAD SURFACE TYPES	NATURAL FEATURES	MISCELLANEOUS	CONSERVATION AND RECREATION
<ul style="list-style-type: none"> — BITUMINOUS MIX, MACADAM MIX, MACADAM PENETRATION, CONCRETE, BITUMINOUS CONCRETE, BRICK OR BLOCK — SURFACE TREATED GRAVEL — GRAVEL — SOIL SURFACE (2ND CLASS GRAVEL) — GRADED AND DRAINED — UNIMPROVED — PRIMITIVE 	<ul style="list-style-type: none"> — STREAM — MARSH — PROMINENT ELEVATION — RESERVOIR, LAKE OR POND — WATER SUPPLY STANDPIPE — PIPE LINE (GAS, WATER) — SEWAGE DISPOSAL PLANT — WATER TREATMENT PLANT — DAM — DAM WITH ROAD — FLOOD CONTROL DAM — ROADSIDE SPRING — MINE — QUARRY — GRAVEL PIT — JUNKYARD AND DUMP (F-SANITARY, M-SCRAP METAL, B-SCRAP BUILDING MATERIAL) — CEMETERY — TREE NURSERY — MICROFILM RELAY STATION — TRANSLATION STATION 	<ul style="list-style-type: none"> — NATIONAL, STATE, TOWN OR MUNICIPAL FOREST OR PARK, WILDLIFE REFUGE, MILITARY RESERVATION, ETC. — SMALL PARK — GOLF COURSE OR COUNTRY CLUB — BATHING BEACH OR SWIMMING POOL — RIFLE CLUB — SKI AREA — GYMNASIUM — CAMP SITE — PICNIC GROUND OR REST AREA — PLAYGROUND, BALDFIELD, ETC. — BATHING BEACH OR SWIMMING POOL — MONUMENT OR HISTORIC SITE — HISTORIC BUILDING — SCENIC SITE — FAIRGROUND OR RACETRACK — LODGE OR BOYS'/GIRLS' CAMP — DRIVE-IN THEATER — BANDSTAND — OBSERVATION OR FIRE TOWER — FISH HATCHERY — GAME PRESERVE — FISHING ACCESS AREA — DOCK, PIER OR MARINA 	

KEY MAP TO COUNTIES AND SHEETS

NOTES

Polyconic map projection based on U. S. Geological Survey maps. State plane coordinate system superimposed on transverse mercator projection in 20,000-foot grids.

Map prepared with aid of aerial photography dated 1939, 1942 and 1958.

Inventory date of cultural features is 1957. Date of road surface types is Dec. 31, 1962. Population figures based on 1970 census. Population of incorporated villages and urban compacts not included in town totals.

GENERAL HIGHWAY MAP RUTLAND COUNTY VERMONT

PREPARED BY THE AGENCY OF TRANSPORTATION PLANNING DIVISION IN COOPERATION WITH THE U.S. DEPARTMENT OF TRANSPORTATION FEDERAL HIGHWAY ADMINISTRATION

SCALE 0.1 0.2 MILES 0.1 0.2 KILOMETERS

1977

Revised 1979

SHEET 4 OF 5 SHEETS

GENERAL HIGHWAY MAP RUTLAND COUNTY VERMONT

MAP DRAWN 1963

REVISIONS	Feature	Date
1	SELECTIVE REVISIONS	1979

