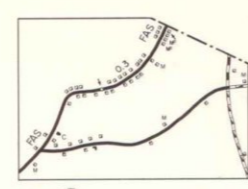
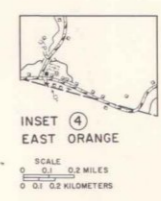


LEGEND

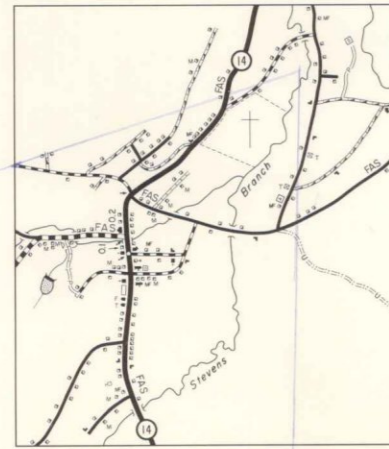
- HIGHWAYS**
 - DIVIDED HIGHWAY, INTERSTATE OR STATE
 - STATE HIGHWAY SYSTEM
 - TOWN HIGHWAY SYSTEM
 - IMPASSABLE OR UNTRAVELED ROAD
 - LEGALLY BARRIED HIGHWAY
 - PRIVATE ROAD (TICKS SHOW END OF TOWN HWY)
 - DISCONTINUED HIGHWAY (FORMER TOWN HWY)
 - LEGAL TRAIL (FORMER TOWN HWY)
 - FOOT TRAIL
 - INTERSTATE NUMBERED ROUTE
 - STATE NUMBERED ROUTE
 - FULLY CONTROLLED ACCESS
 - FEDERAL AID PRIMARY HIGHWAY SYSTEM
 - FEDERAL AID SECONDARY ENDS
 - NATIONAL FOREST HIGHWAY
 - STATE FOREST HIGHWAY
 - MILEAGE BETWEEN ARROWS
 - BRIDGE OR CULVERT (LESS THAN 6' SPAN)
 - BRIDGE OR CULVERT (OVER 6' THRU 20' SPAN)
 - BRIDGE OVER 20' SPAN
 - DRAWBRIDGE
 - STEEL TRUSS BRIDGE
 - COVERED BRIDGE
 - CAUSEWAY
 - CATTLE PASS
 - GRADE CROSSING
 - HIGHWAY UNDERPASS
 - HIGHWAY OVERPASS
- ROAD SURFACE TYPES**
 - BITUMINOUS MAJ. MACADAM BR. MACADAM
 - PAVEMENT (CONCRETE, BITUMINOUS OR SURFACE TREATED GRAVEL)
 - SURFACE TREATED GRAVEL
 - GRAVEL
 - SOIL SURFACE (END CLASS GRAVEL)
 - GRADED AND DRAINED
 - UNIMPROVED
 - PRIMITIVE
- POLITICAL SUBDIVISIONS**
 - NATIONAL BOUNDARY
 - STATE BOUNDARY
 - COUNTY BOUNDARY
 - TOWN OR TOWN-CITY BOUNDARY
 - INCORPORATED VILLAGE BOUNDARY
 - CITY OR INCORPORATED VILLAGE BOUNDARY
 - FEDERAL AID URBAN AREA BOUNDARY
 - STATE CAPITAL
 - COUNTY SEAT
 - OTHER CITY OR VILLAGE CENTER
 - INCORPORATED FOR HIGHWAYS
- CONSERVATION AND RECREATION**
 - NATIONAL, STATE, TOWN OR MUNICIPAL FOREST OR PARK, WILDLIFE REFUGE, MILITARY RESERVATION, ETC.
 - SMALL PARK
 - GOLF COURSE OR COUNTRY CLUB
 - AMUSEMENT AREA OR HALL
 - RIFLE CLUB
 - SKI AREA
 - GYMNASIUM
 - CAMP SITE
 - PICNIC GROUNDS OR REST AREA
 - PLAYGROUND, BALDFIELD, ETC.
 - BATHING BEACH OR SWIMMING POOL
 - MONUMENT OR HISTORIC SITE
 - HISTORIC BUILDING
 - SCENIC SITE
 - FAIRGROUND OR RACETRACK
 - LODGE OR ROYALTY CAMP
 - DRIVE-IN THEATER
 - RANGER STATION
 - OBSERVATION OR FIRE TOWER
 - FISH HATCHERY
 - GAME PRESERVE
 - FISHING ACCESS AREA
 - ROCK, PIER OR MARINA
- BUILDINGS**
 - FARM UNIT
 - DWELLING (OTHER THAN FARM)
 - MULTIFAMILY DWELLING
 - GROUP OF DWELLINGS
 - MOBILE DWELLING
 - GROUP OF MOBILE DWELLINGS
 - SEASONAL DWELLING
 - GROUP OF SEASONAL DWELLINGS
 - BUSINESS
 - FACTORY OR INDUSTRY
 - SAWMILL
 - HOTEL OR INN
 - TOURIST COURT OR MOTEL (NO. IN UNITS)
 - CHURCH
 - SCHOOL
 - CONSOLIDATED OR LARGE SCHOOL
 - OTHER EDUCATIONAL INSTITUTION
 - COURTHOUSE
 - HALL (T-TOWN, C-COMMUNITY, G-URBAN)
 - TOWN CLERK'S OFFICE
 - HIGHWAY GARAGE (S-STATE, T-TOWN, F-FEDERAL)
 - FIRE ENGINE HOUSE
 - POST OFFICE
 - PUBLIC LIBRARY
 - HOSPITAL
 - REST HOME
 - U.S. BORDER CUSTOMS STATION
 - STATE POLICE
 - FILLING STATION
 - POWER PLANT
 - POWER SUBSTATION
 - BROADCASTING STATION
 - SUBSTATION
 - MILK DEPOT, CREAMERY OR CHEESE FACTORY
 - FRUIT OR PRODUCE PACKING HOUSE
 - SEASONAL INDUSTRY
 - WAREHOUSE
 - ROADSIDE STAND
 - GREENHOUSE
 - STILL (PROD BY PRODUCTS)
 - WEIGHING STATION
 - COMBINED FILLING STATION AND BUSINESS
 - COMBINED HOUSE AND BUSINESS
 - GROUP OF MIXED CULTURAL FEATURES (Figures over symbols indicate number of buildings in group)
- OTHER TRANSPORTATION**
 - RAILROAD AND STATION
 - AIRPORT (COMPLETE FACILITIES)
 - AIRPORT (LIMITED FACILITIES)
 - LANDING AREA
 - MILITARY AIRPORT
 - SEAPLANE BASE
 - SEAPLANE ANCHORAGE
 - AIRWAY BEACON
 - AIR NAVIGATION AID
 - LIGHTHOUSE
 - HEAD OF NAVIGATION
 - TOLL FERRY
- NATURAL FEATURES**
 - STREAM
 - MARSH
 - PROMINENT ELEVATION
 - RESERVOIR, LAKE OR POND
- MISCELLANEOUS**
 - WATER SUPPLY STANDPIPE
 - PIPE LINE (OIL, G-GAS, W-WATER)
 - PUMPING STATION (WATER)
 - SEWAGE DISPOSAL PLANT
 - WATER TREATMENT PLANT
 - DAM
 - DAM WITH ROAD
 - FLOOD CONTROL DAM
 - ROADSIDE SPRING
 - WIRE
 - QUARRY
 - GRAVEL PIT
 - JUNKYARD AND DUMP (IF SEPARATELY LANDFILL, A-AUTOMOBILES, B-BUILDING MATERIAL)
 - CEMETERY
 - TREE NURSERY
 - MICROWAVE RELAY STATION
 - TRANSLATION STATION



INSET 2
FOXVILLE
SCALE 0 0.1 0.2 MILES
0 0.1 0.2 KILOMETERS



INSET 4
EAST ORANGE
SCALE 0 0.1 0.2 MILES
0 0.1 0.2 KILOMETERS



INSET 1
WILLIAMSTOWN
SCALE 0 0.1 0.2 MILES
0 0.1 0.2 KILOMETERS



INSET 3
WASHINGTON
SCALE 0 0.1 0.2 MILES
0 0.1 0.2 KILOMETERS



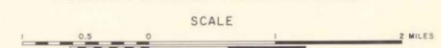
KEY MAP
TO COUNTIES
AND SHEETS

MAP DRAWN 1965

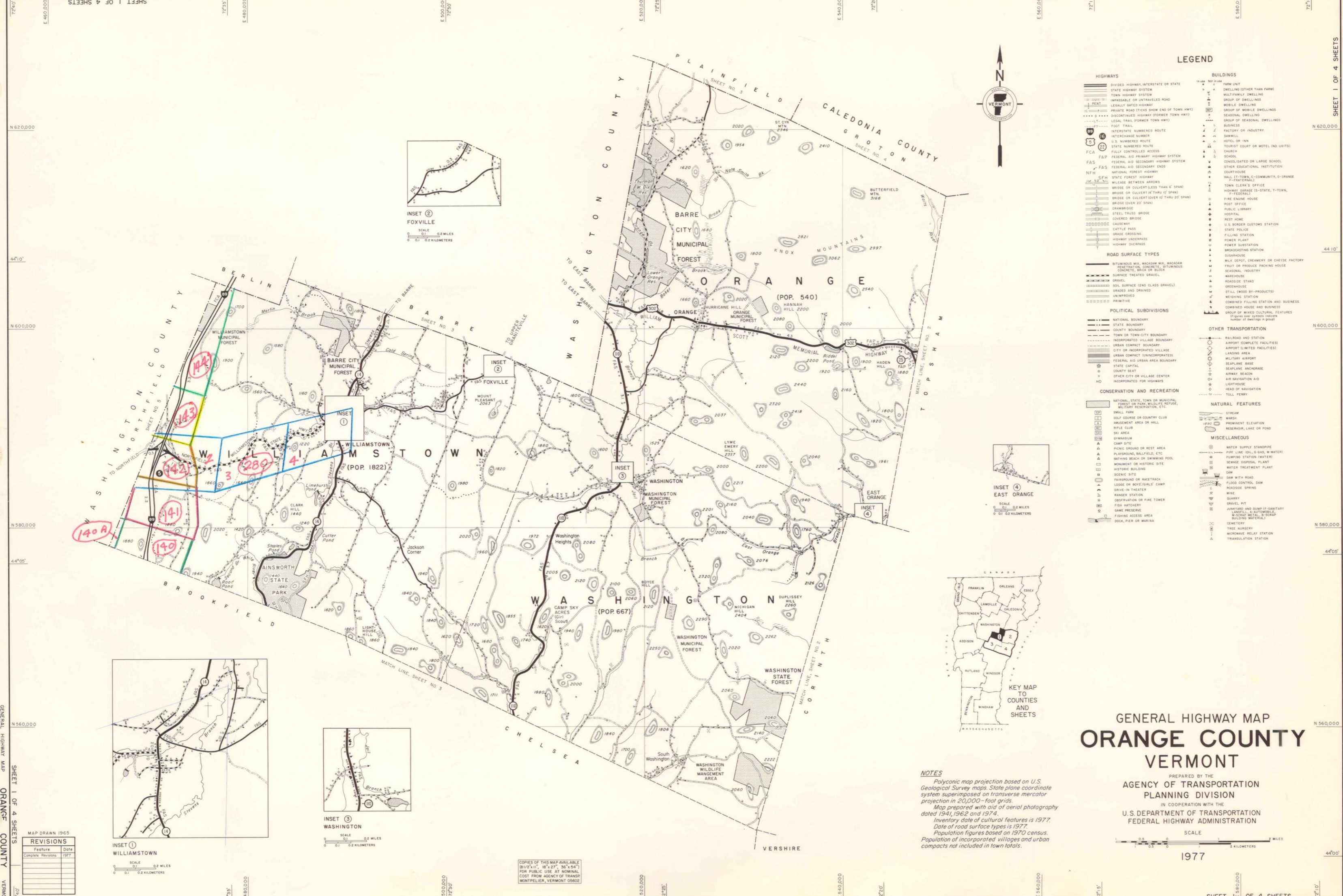
REVISIONS	Feature	Date
1	Complete	1977

COPIES OF THIS MAP AVAILABLE (8 1/2 x 11", 16 x 21", 36 x 54") FOR PUBLIC USE AT NOMINAL COST FROM AGENCY OF TRANSP. MONTPELIER, VERMONT 05602

NOTES
 Polyconic map projection based on U.S. Geological Survey maps. State plane coordinate system superimposed on transverse mercator projection in 20,000-foot grids.
 Map prepared with aid of aerial photography dated 1941, 1962 and 1974.
 Inventory date of cultural features is 1977.
 Date of road surface types is 1977.
 Population figures based on 1970 census.
 Population of incorporated villages and urban compacts not included in town totals.

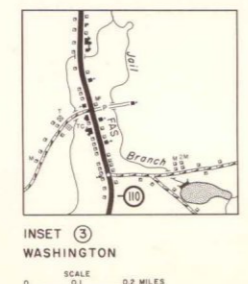
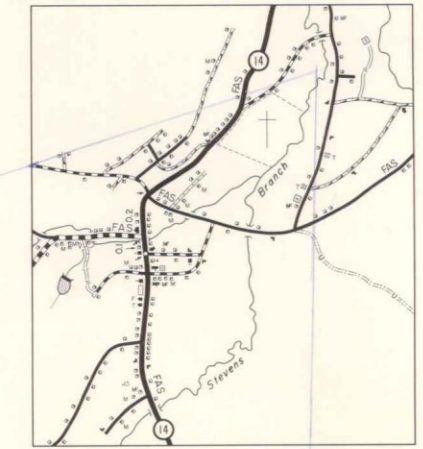
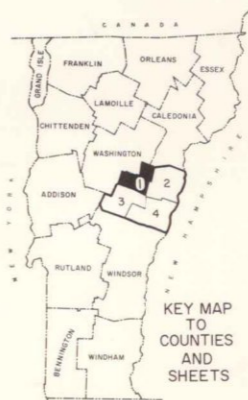
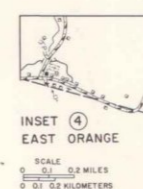
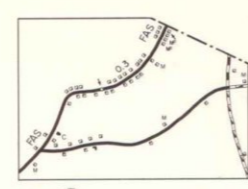


1977



LEGEND

- HIGHWAYS**
 - DIVIDED HIGHWAY, INTERSTATE OR STATE
 - STATE HIGHWAY SYSTEM
 - TOWN HIGHWAY SYSTEM
 - IMPASSABLE OR UNTRAVELED ROAD
 - LEGALLY BARRIED HIGHWAY
 - PRIVATE ROAD (TICKS SHOW END OF TOWN HWY)
 - DISCONTINUED HIGHWAY (FORMER TOWN HWY)
 - LEGAL TRAIL (FORMER TOWN HWY)
 - FOOT TRAIL
 - INTERSTATE NUMBERED ROUTE
 - STATE NUMBERED ROUTE
 - FULLY CONTROLLED ACCESS
 - FEDERAL AID PRIMARY HIGHWAY SYSTEM
 - FEDERAL AID SECONDARY ENDS
 - NATIONAL FOREST HIGHWAY
 - STATE FOREST HIGHWAY
 - MILEAGE BETWEEN ARROWS
 - BRIDGE OR CULVERT (LESS THAN 6' SPAN)
 - BRIDGE OR CULVERT (OVER 6' THRU 20' SPAN)
 - BRIDGE OVER 20' SPAN
 - DRAWBRIDGE
 - STEEL TRUSS BRIDGE
 - COVERED BRIDGE
 - CAUSEWAY
 - CATTLE PASS
 - GRADE CROSSING
 - HIGHWAY UNDERPASS
 - HIGHWAY OVERPASS
- ROAD SURFACE TYPES**
 - BITUMINOUS MAJ. MACADAM BR. MACADAM
 - CONCRETE
 - SURFACE TREATED GRAVEL
 - GRAVEL
 - SOIL SURFACE (END CLASS GRAVEL)
 - GRADED AND DRAINED
 - UNIMPROVED
 - PRIMITIVE
- POLITICAL SUBDIVISIONS**
 - NATIONAL BOUNDARY
 - STATE BOUNDARY
 - COUNTY BOUNDARY
 - TOWN OR TOWN-CITY BOUNDARY
 - INCORPORATED VILLAGE BOUNDARY
 - CITY OR INCORPORATED VILLAGE BOUNDARY
 - FEDERAL AID URBAN AREA BOUNDARY
 - STATE CAPITAL
 - COUNTY SEAT
 - OTHER CITY OR VILLAGE CENTER
 - INCORPORATED FOR HIGHWAYS
- CONSERVATION AND RECREATION**
 - NATIONAL, STATE, TOWN OR MUNICIPAL FOREST OR PARK, WILDLIFE REFUGE, MILITARY RESERVATION, ETC.
 - SMALL PARK
 - GOLF COURSE OR COUNTRY CLUB
 - AMUSEMENT AREA OR HALL
 - RIFLE CLUB
 - SKI AREA
 - GYMNASIUM
 - CAMP SITE
 - PICNIC GROUNDS OR REST AREA
 - PLAYGROUND, BALLFIELD, ETC.
 - BATHING BEACH OR SWIMMING POOL
 - MONUMENT OR HISTORIC SITE
 - HISTORIC BUILDING
 - SCENIC SITE
 - FAIRGROUND OR RACETRACK
 - LODGE OR ROYALTY CAMP
 - DRIVE-IN THEATER
 - RANGER STATION
 - OBSERVATION OR FIRE TOWER
 - FISH HATCHERY
 - GAME PRESERVE
 - FISHING ACCESS AREA
 - ROCK, PIER OR MARINA
- BUILDINGS**
 - FARM UNIT
 - DWELLING (OTHER THAN FARM)
 - MULTIFAMILY DWELLING
 - GROUP OF DWELLINGS
 - MOBILE DWELLING
 - GROUP OF MOBILE DWELLINGS
 - SEASONAL DWELLING
 - GROUP OF SEASONAL DWELLINGS
 - BUSINESS
 - FACTORY OR INDUSTRY
 - SAWMILL
 - HOTEL OR INN
 - TOURIST COURT OR MOTEL (NO. UNITS)
 - CHURCH
 - SCHOOL
 - CONSOLIDATED OR LARGE SCHOOL
 - OTHER EDUCATIONAL INSTITUTION
 - COURTHOUSE
 - HALL (T-TOWN, C-COMMUNITY, G-URBAN)
 - TOWN CLERK'S OFFICE
 - HIGHWAY GARAGE (S-STATE, T-TOWN, F-FEDERAL)
 - FIRE ENGINE HOUSE
 - POST OFFICE
 - PUBLIC LIBRARY
 - HOSPITAL
 - REST HOME
 - U.S. BORDER CUSTOMS STATION
 - STATE POLICE
 - FILLING STATION
 - POWER PLANT
 - POWER SUBSTATION
 - BROADCASTING STATION
 - SUBSTATION
 - MILK DEPOT, CREAMERY OR CHEESE FACTORY
 - FRUIT OR PRODUCE PACKING HOUSE
 - SEASONAL INDUSTRY
 - WAREHOUSE
 - ROADSIDE STAND
 - GREENHOUSE
 - STILL (PROD BY PRODUCTS)
 - WEIGHING STATION
 - COMBINED FILLING STATION AND BUSINESS
 - COMBINED HOUSE AND BUSINESS
 - GROUP OF MIXED CULTURAL FEATURES (Figures over symbols indicate number of buildings in group)
- OTHER TRANSPORTATION**
 - RAILROAD AND STATION
 - AIRPORT (COMPLETE FACILITIES)
 - AIRPORT (LIMITED FACILITIES)
 - LANDING AREA
 - MILITARY AIRPORT
 - SEAPLANE BASE
 - SEAPLANE ANCHORAGE
 - AIRWAY BEACON
 - AIR NAVIGATION AID
 - LIGHTHOUSE
 - HEAD OF NAVIGATION
 - TOLL FERRY
- NATURAL FEATURES**
 - STREAM
 - MARSH
 - PROMINENT ELEVATION
 - RESERVOIR, LAKE OR POND
- MISCELLANEOUS**
 - WATER SUPPLY STANDPIPE
 - PIPE LINE (OIL, G-GAS, W-WATER)
 - PUMPING STATION (WATER)
 - SEWAGE DISPOSAL PLANT
 - WATER TREATMENT PLANT
 - DAM
 - DAM WITH ROAD
 - FLOOD CONTROL DAM
 - ROADSIDE SPRING
 - WIRE
 - QUARRY
 - GRAVEL PIT
 - JUNKYARD AND DUMP (F-GASTRITY LANDFILL, A-AUTOMOBILE WRECKING MATERIAL, B-BRICK BUILDING MATERIAL)
 - CEMETERY
 - TREE NURSERY
 - MICROWAVE RELAY STATION
 - TRANSLATION STATION

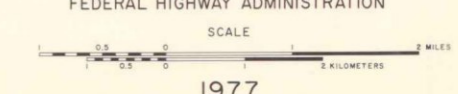


COPIES OF THIS MAP AVAILABLE (8 1/2 x 11, 16 x 21, 36 x 54") FOR PUBLIC USE AT NOMINAL COST FROM AGENCY OF TRANSP. MONTPELIER, VERMONT 05602

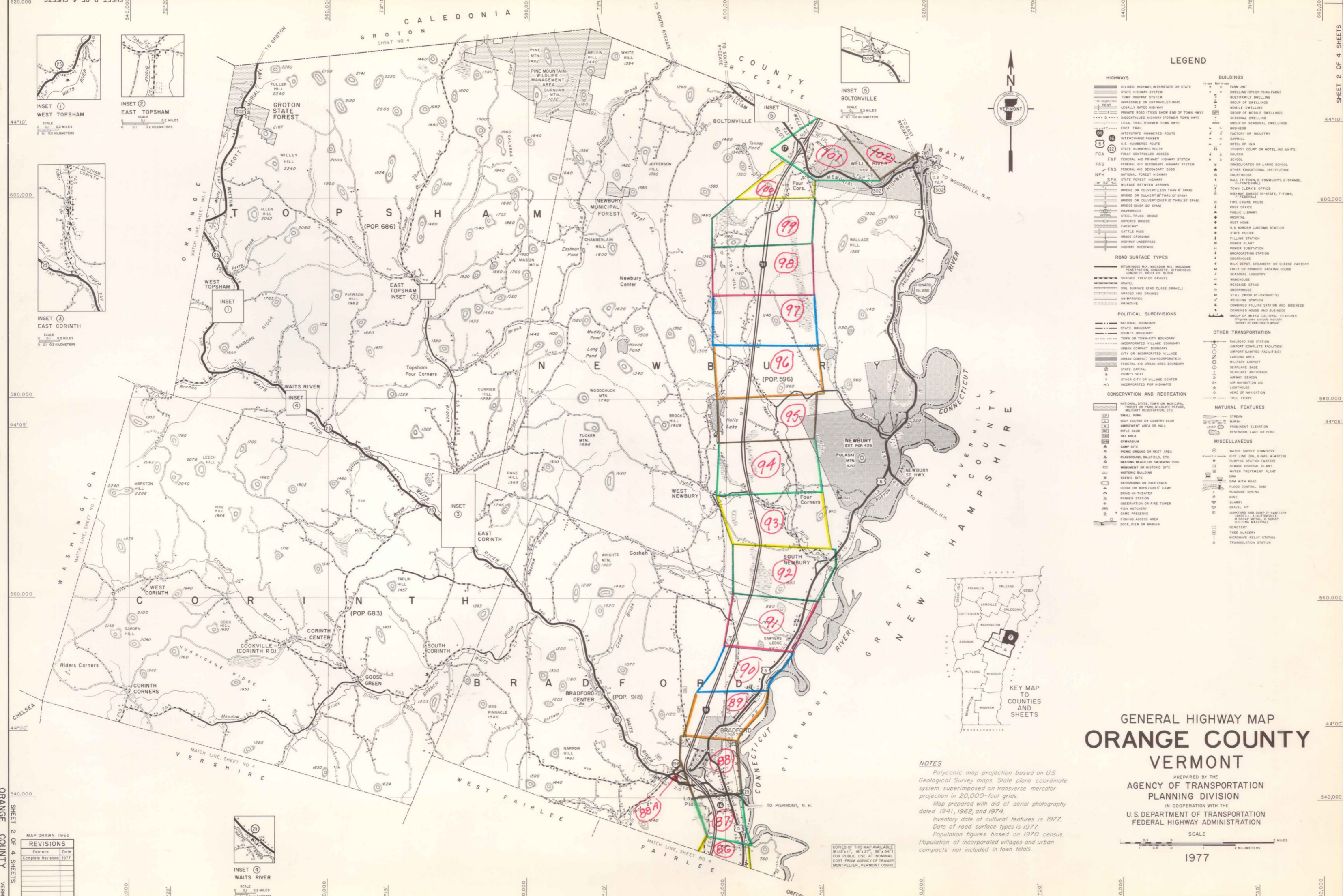
MAP DRAWN 1965

REVISIONS	
Feature	Date
Complete Revisions	1977

NOTES
 Polyconic map projection based on U.S. Geological Survey maps. State plane coordinate system superimposed on transverse mercator projection in 20,000-foot grids.
 Map prepared with aid of aerial photography dated 1941, 1962 and 1974.
 Inventory date of cultural features is 1977.
 Date of road surface types is 1977.
 Population figures based on 1970 census.
 Population of incorporated villages and urban compacts not included in town totals.



1977



LEGEND

- HIGHWAYS**
 - Divided Highway, Interstate or State
 - State Highway System
 - Town Highway System
 - Impassable or Untraveled Road
 - Legally Bated Highway
 - Private Road (Ticks show end of town HWY)
 - Discontinued Highway (Former Town HWY)
 - Legal Trail (Former Town HWY)
 - Foot Trail
 - Interstate Numbered Route
 - Interchange Number
 - U.S. Numbered Route
 - State Numbered Route
 - Fully Controlled Access
 - FCA
 - FAP Federal Aid Primary Highway System
 - FAS Federal Aid Secondary System
 - NFH National Forest Highway
 - State Forest Highway
 - Widened Between Arrows
 - Bridge or Culvert (Less than 6' span)
 - Bridge or Culvert (6' thru 20' span)
 - Bridge (Over 20' span)
 - Dam
 - Steel Truss Bridge
 - Covered Bridge
 - Causeway
 - Cattle Pass
 - Grade Crossing
 - Highway Underpass
 - Highway Overpass
- ROAD SURFACE TYPES**
 - Bituminous Mix, Macadam Mix, Macadam
 - Surface Treated Gravel
 - Gravel
 - Soil Surface (End Class Gravel)
 - Graded and Drained
 - Unimproved
 - Primitive
- POLITICAL SUBDIVISIONS**
 - National Boundary
 - State Boundary
 - County Boundary
 - Town or Town-City Boundary
 - Unincorporated Village Boundary
 - Urban Compact Boundary
 - City or Incorporated Village
 - Urban Compact (Incorporated)
 - Federal Aid Urban Area Boundary
 - State Capital
 - County Seat
 - Other City or Village Center
 - Incorporated for Highways
- CONSERVATION AND RECREATION**
 - National State, Town or Municipal Forest or Park, Wildlife Refuge, Military Reservation, etc.
 - Small Park
 - Golf Course or Country Club
 - Management Area or Hall
 - Refuge Club
 - Ski Area
 - Swim Area
 - Camp Site
 - Picnic Ground or Rest Area
 - Playground, Ballfield, etc.
 - Bathing Beach or Swimming Pool
 - Monument or Historic Site
 - Historic Building
 - Scenic Site
 - Fairground or Racetrack
 - Lodge or Boys/Girls' Camp
 - Drive-in Theater
 - Ranger Station
 - Observation or Fire Tower
 - Fish Hatchery
 - Game Preserve
 - Fishing Access Area
 - Dock, Pier or Marina
- BUILDINGS**
 - Farm Unit
 - Dwelling (Other than Farm)
 - Multifamily Dwelling
 - Group of Dwellings
 - Mobile Dwelling
 - Group of Mobile Dwellings
 - Seasonal Dwelling
 - Group of Seasonal Dwellings
 - Business
 - Factory or Industry
 - Sawmill
 - Hotel or Inn
 - Tourist Court or Hotel (No Units)
 - Church
 - School
 - Consolidated or Large School
 - Other Educational Institution
 - Courthouse
 - Hall (Town, C-Community, G-Grange, T-Tribunal)
 - Town Clerk's Office
 - Highway Garage (S-State, T-Town, F-Federal)
 - Post Office
 - Public Library
 - Hospital
 - Rest Home
 - U.S. Border Customs Station
 - Filling Station
 - Power Plant
 - Power Substation
 - Brookage Station
 - Sawhouse
 - Milk Depot, Creamery or Cheese Factory
 - Fruit or Produce Packing House
 - Seasonal Industry
 - Warehouse
 - Produce Stand
 - Greenhouse
 - Still (Wood By-Products)
 - Weighing Station
 - Combined Filling Station and Business
 - Group of Mixed Cultural Features
- OTHER TRANSPORTATION**
 - Railroad and Station
 - Airport (Complete Facilities)
 - Airport (Limited Facilities)
 - Landing Area
 - Military Airport
 - Seaplane Base
 - Seaplane Anchorage
 - Airway Beacon
 - Air Navigation Aid
 - Lighthouse
 - Head of Navigation
 - Toll Ferry
- NATURAL FEATURES**
 - Stream
 - Marsh
 - Prognostic Elevation
 - Reservoir, Lake or Pond
- MISCELLANEOUS**
 - Water Supply Standpipe
 - Pipe Line (Oil, Gas, Water)
 - Pumping Station (Water)
 - Waste Disposal Plant
 - Water Treatment Plant
 - Dam
 - Dam with Road
 - Flood Control Dam
 - Roadside Spring
 - Wine
 - Quarry
 - Gravel Pit
 - Junkyard and Dump (If Sanitary)
 - M-Scrap Metal, E-Scrap (Building Material)
 - Cemetery
 - Tree Nursery
 - Working Relay Station
 - Trangulation Station

GENERAL HIGHWAY MAP
ORANGE COUNTY
VERMONT

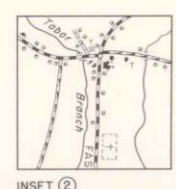
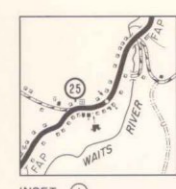
PREPARED BY THE
AGENCY OF TRANSPORTATION
PLANNING DIVISION
IN COOPERATION WITH THE
U.S. DEPARTMENT OF TRANSPORTATION
FEDERAL HIGHWAY ADMINISTRATION

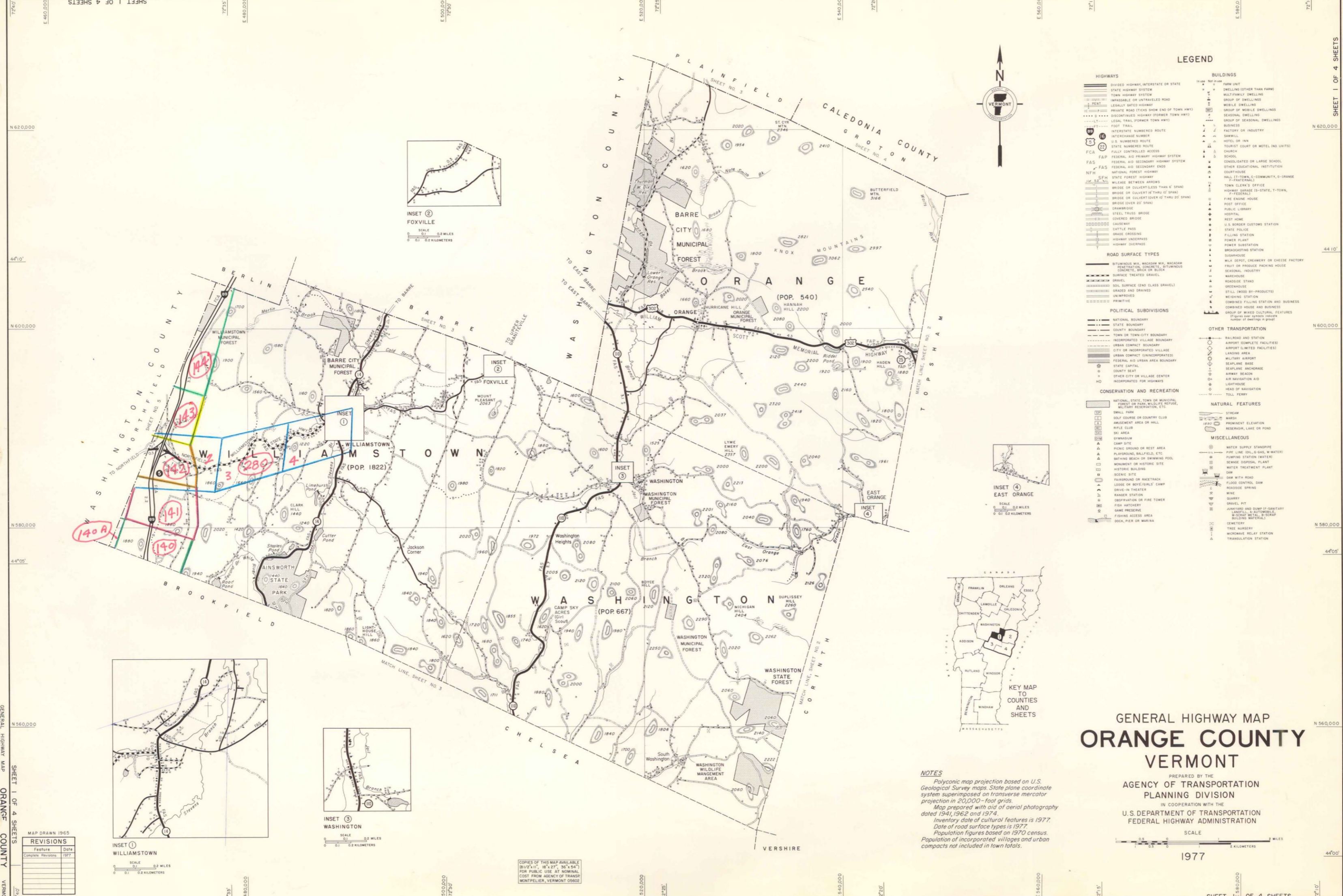
SCALE
1:50,000
1977

NOTES
Polyconic map projection based on U.S. Geological Survey maps. State plane coordinate system superimposed on transverse mercator projection in 20,000-foot grids.
Map prepared with aid of aerial photography dated 1941, 1962, and 1974.
Inventory date of cultural features is 1977.
Date of road surface types is 1977.
Population figures based on 1970 census. Population of incorporated villages and urban compacts not included in town totals.

COPIES OF THIS MAP AVAILABLE
(8 1/2" x 11", 16" x 27", 36" x 64")
FOR PUBLIC USE AT NOMINAL
COST FROM AGENCY OF TRANSP
MONTPELIER, VERMONT 05602

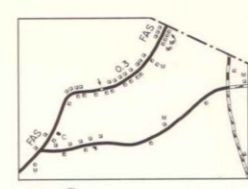
REVISIONS	
Feature	Date
Complete Revisions	1977



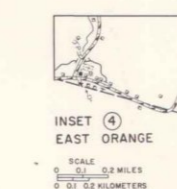


LEGEND

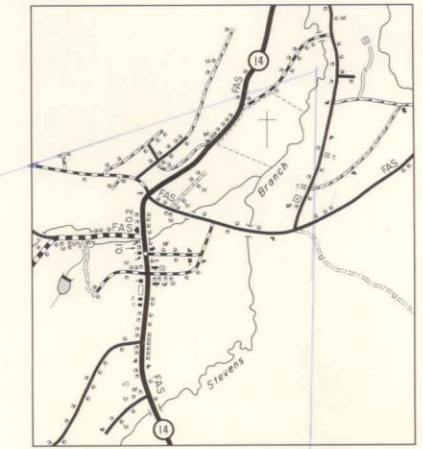
- HIGHWAYS**
 - DIVIDED HIGHWAY, INTERSTATE OR STATE
 - STATE HIGHWAY SYSTEM
 - TOWN HIGHWAY SYSTEM
 - IMPASSABLE OR UNTRAVELED ROAD
 - LEGALLY BARRIED HIGHWAY
 - PRIVATE ROAD (TICKS SHOW END OF TOWN HWY)
 - DISCONTINUED HIGHWAY (FORMER TOWN HWY)
 - LEGAL TRAIL (FORMER TOWN HWY)
 - FOOT TRAIL
 - INTERSTATE NUMBERED ROUTE
 - STATE NUMBERED ROUTE
 - FULLY CONTROLLED ACCESS
 - FEDERAL AID PRIMARY HIGHWAY SYSTEM
 - FEDERAL AID SECONDARY ENDS
 - NATIONAL FOREST HIGHWAY
 - STATE FOREST HIGHWAY
 - MILEAGE BETWEEN ARROWS
 - BRIDGE OR CULVERT (LESS THAN 6' SPAN)
 - BRIDGE OR CULVERT (OVER 6' THRU 20' SPAN)
 - BRIDGE OVER 20' SPAN
 - DRAWBRIDGE
 - STEEL TRUSS BRIDGE
 - COVERED BRIDGE
 - CAUSEWAY
 - CATTLE PASS
 - GRADE CROSSING
 - HIGHWAY UNDERPASS
 - HIGHWAY OVERPASS
- ROAD SURFACE TYPES**
 - BITUMINOUS MAJ. MACADAM BR. MACADAM
 - CONCRETE
 - SURFACE TREATED GRAVEL
 - GRAVEL
 - SOIL SURFACE (END CLASS GRAVEL)
 - GRADED AND DRAINED
 - UNIMPROVED
 - PRIMITIVE
- POLITICAL SUBDIVISIONS**
 - NATIONAL BOUNDARY
 - STATE BOUNDARY
 - COUNTY BOUNDARY
 - TOWN OR TOWN-CITY BOUNDARY
 - INCORPORATED VILLAGE BOUNDARY
 - CITY OR INCORPORATED VILLAGE BOUNDARY
 - FEDERAL AID URBAN AREA BOUNDARY
 - STATE CAPITAL
 - COUNTY SEAT
 - OTHER CITY OR VILLAGE CENTER
 - INCORPORATED FOR HIGHWAYS
- CONSERVATION AND RECREATION**
 - NATIONAL, STATE, TOWN OR MUNICIPAL FOREST OR PARK, WILDLIFE REFUGE, MILITARY RESERVATION, ETC.
 - SMALL PARK
 - GOLF COURSE OR COUNTRY CLUB
 - AMUSEMENT AREA OR HALL
 - RIFLE CLUB
 - SKI AREA
 - GYMNASIUM
 - CAMP SITE
 - PICNIC GROUNDS OR REST AREA
 - PLAYGROUND, BALDFIELD, ETC.
 - BATHING BEACH OR SWIMMING POOL
 - MONUMENT OR HISTORIC SITE
 - HISTORIC BUILDING
 - SCENIC SITE
 - FAIRGROUND OR RACETRACK
 - LODGE OR ROYALTY CAMP
 - DRIVE-IN THEATER
 - RANGER STATION
 - OBSERVATION OR FIRE TOWER
 - FISH HATCHERY
 - GAME PRESERVE
 - FISHING ACCESS AREA
 - ROCK, PIER OR MARINA
- BUILDINGS**
 - FARM UNIT
 - DWELLING (OTHER THAN FARM)
 - MULTIFAMILY DWELLING
 - GROUP OF DWELLINGS
 - MOBILE DWELLING
 - GROUP OF MOBILE DWELLINGS
 - SEASONAL DWELLING
 - GROUP OF SEASONAL DWELLINGS
 - BUSINESS
 - FACTORY OR INDUSTRY
 - SARUNIL
 - HOTEL OR INN
 - TOURIST COURT OR MOTEL (NO. UNITS)
 - CHURCH
 - SCHOOL
 - CONSOLIDATED OR LARGE SCHOOL
 - OTHER EDUCATIONAL INSTITUTION
 - COURTHOUSE
 - HALL (T-TOWN, C-COMMUNITY, G-URBAN)
 - TOWN CLERK'S OFFICE
 - HIGHWAY GARAGE (S-STATE, T-TOWN, F-FEDERAL)
 - FIRE ENGINE HOUSE
 - POST OFFICE
 - PUBLIC LIBRARY
 - HOSPITAL
 - REST HOME
 - U.S. BORDER CUSTOMS STATION
 - STATE POLICE
 - FILLING STATION
 - POWER PLANT
 - POWER SUBSTATION
 - BROADCASTING STATION
 - SUBSTATION
 - MILK DEPOT, CREAMERY OR CHEESE FACTORY
 - FRUIT OR PRODUCE PACKING HOUSE
 - SEASONAL INDUSTRY
 - WAREHOUSE
 - ROADSIDE STAND
 - GREENHOUSE
 - STILL (PROD BY PRODUCTS)
 - WEIGHING STATION
 - COMBINED FILLING STATION AND BUSINESS
 - COMBINED HOUSE AND BUSINESS
 - GROUP OF MIXED CULTURAL FEATURES (Figures over symbols indicate number of buildings in group)
- OTHER TRANSPORTATION**
 - RAILROAD AND STATION
 - AIRPORT (COMPLETE FACILITIES)
 - AIRPORT (LIMITED FACILITIES)
 - LANDING AREA
 - MILITARY AIRPORT
 - SEAPLANE BASE
 - SEAPLANE ANCHORAGE
 - AIRWAY BEACON
 - AIR NAVIGATION AID
 - LIGHTHOUSE
 - HEAD OF NAVIGATION
 - TOLL FERRY
- NATURAL FEATURES**
 - STREAM
 - MARSH
 - PROMINENT ELEVATION
 - RESERVOIR, LAKE OR POND
- MISCELLANEOUS**
 - WATER SUPPLY STANDPIPE
 - PIPE LINE (OIL, G-GAS, W-WATER)
 - PUMPING STATION (WATER)
 - SEWAGE DISPOSAL PLANT
 - WATER TREATMENT PLANT
 - DAM
 - DAM WITH ROAD
 - FLOOD CONTROL DAM
 - ROADSIDE SPRING
 - WIRE
 - QUARRY
 - GRAVEL PIT
 - JUNKYARD AND DUMP (F-GASTRITY LANDFILL, A-AUTOMOBILE WRECKING MATERIAL, B-BRICK BUILDING MATERIAL)
 - CEMETERY
 - TREE NURSERY
 - MICROWAVE RELAY STATION
 - TRANSLATION STATION



INSET 2
FOXVILLE
SCALE 0 0.1 0.2 MILES
0 0.1 0.2 KILOMETERS



INSET 4
EAST ORANGE
SCALE 0 0.1 0.2 MILES
0 0.1 0.2 KILOMETERS



INSET 1
WILLIAMSTOWN
SCALE 0 0.1 0.2 MILES
0 0.1 0.2 KILOMETERS



INSET 3
WASHINGTON
SCALE 0 0.1 0.2 MILES
0 0.1 0.2 KILOMETERS

COPIES OF THIS MAP AVAILABLE
(8 1/2 x 11", 16 x 21", 36 x 54")
FOR PUBLIC USE AT NOMINAL
COST FROM AGENCY OF TRANSP
MONTPELIER, VERMONT 05602

MAP DRAWN 1965


REVISIONS	
Feature	Date
Complete Revisions	1977

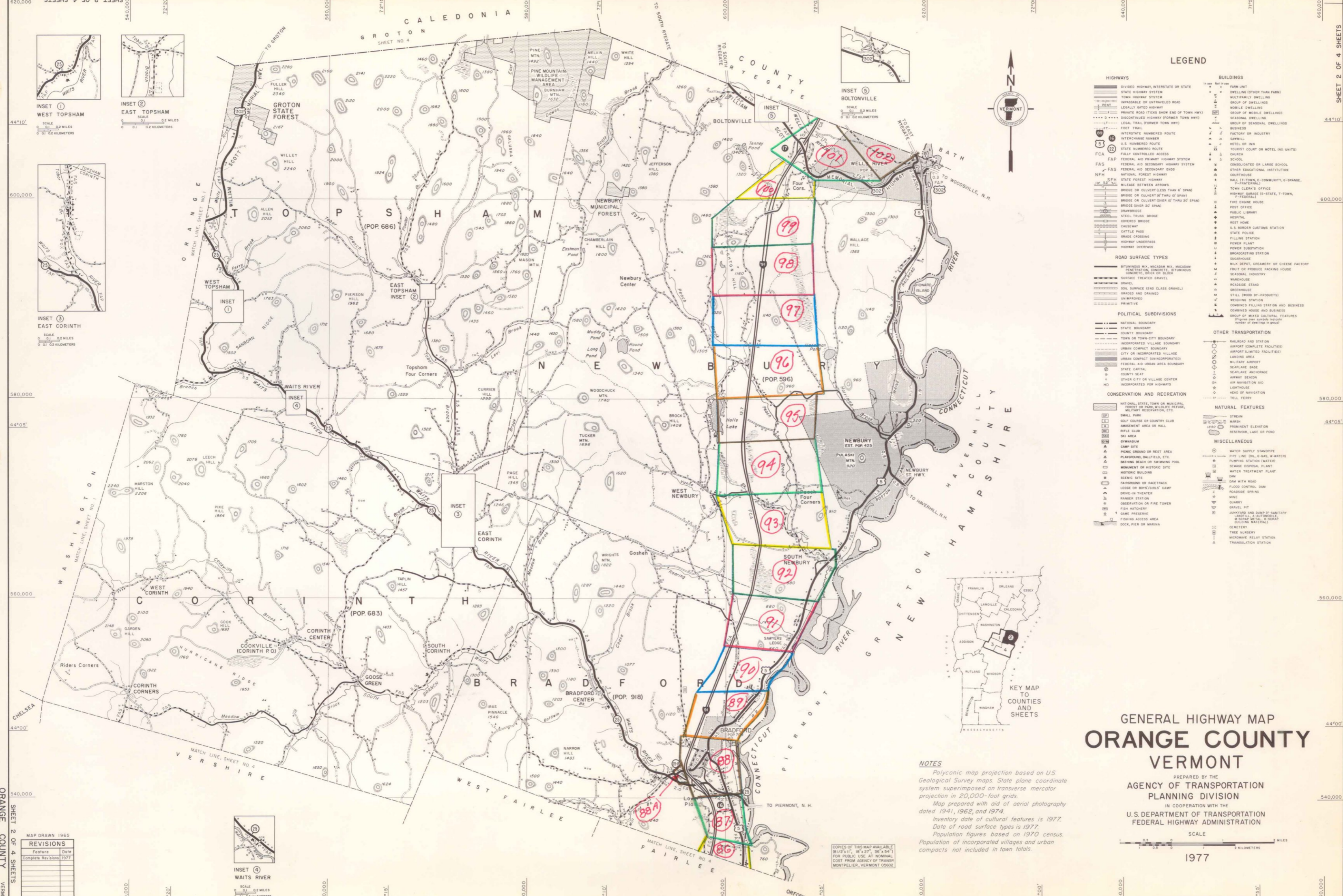
NOTES
 Polyconic map projection based on U.S. Geological Survey maps. State plane coordinate system superimposed on transverse mercator projection in 20,000-foot grids.
 Map prepared with aid of aerial photography dated 1941, 1962 and 1974.
 Inventory date of cultural features is 1977.
 Date of road surface types is 1977.
 Population figures based on 1970 census.
 Population of incorporated villages and urban compacts not included in town totals.

GENERAL HIGHWAY MAP
ORANGE COUNTY
 VERMONT

PREPARED BY THE
 AGENCY OF TRANSPORTATION
 PLANNING DIVISION
 IN COOPERATION WITH THE
 U.S. DEPARTMENT OF TRANSPORTATION
 FEDERAL HIGHWAY ADMINISTRATION

1977





LEGEND

- HIGHWAYS**
 - Divided Highway, Interstate or State
 - State Highway System
 - Town Highway System
 - Impassable or Untraveled Road
 - Legally Bated Highway
 - Private Road (Ticks show end of town HWY)
 - Discontinued Highway (Former Town HWY)
 - Legal Trail (Former Town HWY)
 - Foot Trail
 - Interstate Numbered Route
 - Interchange Number
 - U.S. Numbered Route
 - State Numbered Route
 - Fully Controlled Access
 - FCA
 - FAP Federal Aid Primary Highway System
 - FAS Federal Aid Secondary Ends
 - NFH National Forest Highway
 - State Forest Highway
 - Widening Between Arrows
 - Bridge or Culvert (Less than 6' span)
 - Bridge or Culvert (6' thru 20' span)
 - Bridge (over 20' span)
 - Dam/Bridge
 - Steel Truss Bridge
 - Covered Bridge
 - Causeway
 - Cattle Pass
 - Grade Crossing
 - Highway Underpass
 - Highway Overpass
- ROAD SURFACE TYPES**
 - Bituminous Mix, Macadam Mix, Macadam
 - Penetration, Concrete, Brick or Block
 - Surface Treated Gravel
 - Gravel
 - Soil Surface (End Class Gravel)
 - Graded and Drained
 - Unimproved
 - Primitive
- POLITICAL SUBDIVISIONS**
 - National Boundary
 - State Boundary
 - County Boundary
 - Town or Town-City Boundary
 - Indorporated Village Boundary
 - Urban Compact Boundary
 - City or Incorporated Village
 - Urban Compact (Incorporated)
 - Federal Aid Urban Area Boundary
 - State Capital
 - County Seat
 - Other City or Village Center
 - Indorporated for Highways
- CONSERVATION AND RECREATION**
 - National, State, Town or Municipal Forest or Park, Wildlife Refuge, Military Reservation, etc.
 - Small Park
 - Golf Course or Country Club
 - Management Area or Hall
 - Refuge Club
 - Ski Area
 - Swim/Brom
 - Camp Site
 - Picnic Ground or Rest Area
 - Playground, Ballfield, etc.
 - Bathing Beach or Swimming Pool
 - Monument or Historic Site
 - Historic Building
 - Scenic Site
 - Fairground or Racetrack
 - Lodge or Boys/Girls' Camp
 - Drive-in Theater
 - Ranger Station
 - Observation or Fire Tower
 - Fish Hatchery
 - Game Preserve
 - Fishing Access Area
 - Dock, Pier or Marina
- BUILDINGS**
 - Farm Unit
 - Dwelling (Other than Farm)
 - Multifamily Dwelling
 - Group of Dwellings
 - Mobile Dwelling
 - Group of Mobile Dwellings
 - Seasonal Dwelling
 - Group of Seasonal Dwellings
 - Business
 - Factory or Industry
 - Sawmill
 - Hotel or Inn
 - Tourist Court or Hotel (No Units)
 - Church
 - School
 - Consolidated or Large School
 - Other Educational Institution
 - Courthouse
 - Hall (Town, C-Community, G-Grange, T-Tribunal)
 - Town Clerk's Office
 - Highway Garage (S-State, T-Town, F-Federal)
 - Post Office
 - Public Library
 - Hospital
 - Rest Home
 - U.S. Border Customs Station
 - Filling Station
 - Power Plant
 - Power Substation
 - Brook/Stream Station
 - Sawhouse
 - Milk Depot, Creamery or Cheese Factory
 - Fruit or Produce Packing House
 - Seasonal Industry
 - Warehouse
 - Produce Stand
 - Greenhouse
 - Still (Wood By-Products)
 - Weighing Station
 - Combined Filling Station and Business
 - Group of Mixed Cultural Features
- OTHER TRANSPORTATION**
 - Railroad and Station
 - Airport (Complete Facilities)
 - Airport (Limited Facilities)
 - Landing Area
 - Military Airport
 - Seaplane Base
 - Seaplane Anchorage
 - Airway Beacon
 - Air Navigation Aid
 - Lighthouse
 - Head of Navigation
 - Toll Ferry
- NATURAL FEATURES**
 - Stream
 - Marsh
 - Prognostic Elevation
 - Reservoir, Lake or Pond
- MISCELLANEOUS**
 - Water Supply Standpipe
 - Pipe Line (Oil, Gas, Water)
 - Pumping Station (Water)
 - Waste Disposal Plant
 - Water Treatment Plant
 - Dam
 - Dam with Road
 - Flood Control Dam
 - Roadside Spring
 - Wine
 - Quarry
 - Gravel Pit
 - Junkyard and Dump (If Sanitary)
 - M-Scrap Metal, E-Scrap (Building Material)
 - Cemetery
 - Tree Nursery
 - Working Relay Station
 - Trangulation Station

GENERAL HIGHWAY MAP
ORANGE COUNTY
VERMONT

PREPARED BY THE
AGENCY OF TRANSPORTATION
PLANNING DIVISION
IN COOPERATION WITH THE
U.S. DEPARTMENT OF TRANSPORTATION
FEDERAL HIGHWAY ADMINISTRATION

SCALE
1:50,000
1977

NOTES
Polyconic map projection based on U.S. Geological Survey maps. State plane coordinate system superimposed on transverse mercator projection in 20,000-foot grids.
Map prepared with aid of aerial photography dated 1941, 1962, and 1974.
Inventory date of cultural features is 1977.
Date of road surface types is 1977.
Population figures based on 1970 census. Population of incorporated villages and urban compacts not included in town totals.

COPIES OF THIS MAP AVAILABLE
(8 1/2" x 11", 16" x 27", 36" x 64")
FOR PUBLIC USE AT NOMINAL
COST FROM AGENCY OF TRANSP
MONTPELIER, VERMONT 05602

MAP DRAWN 1965

REVISIONS	Feature	Date
Complete	Revisions	1977

LEGEND

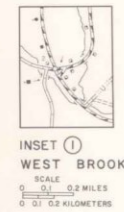
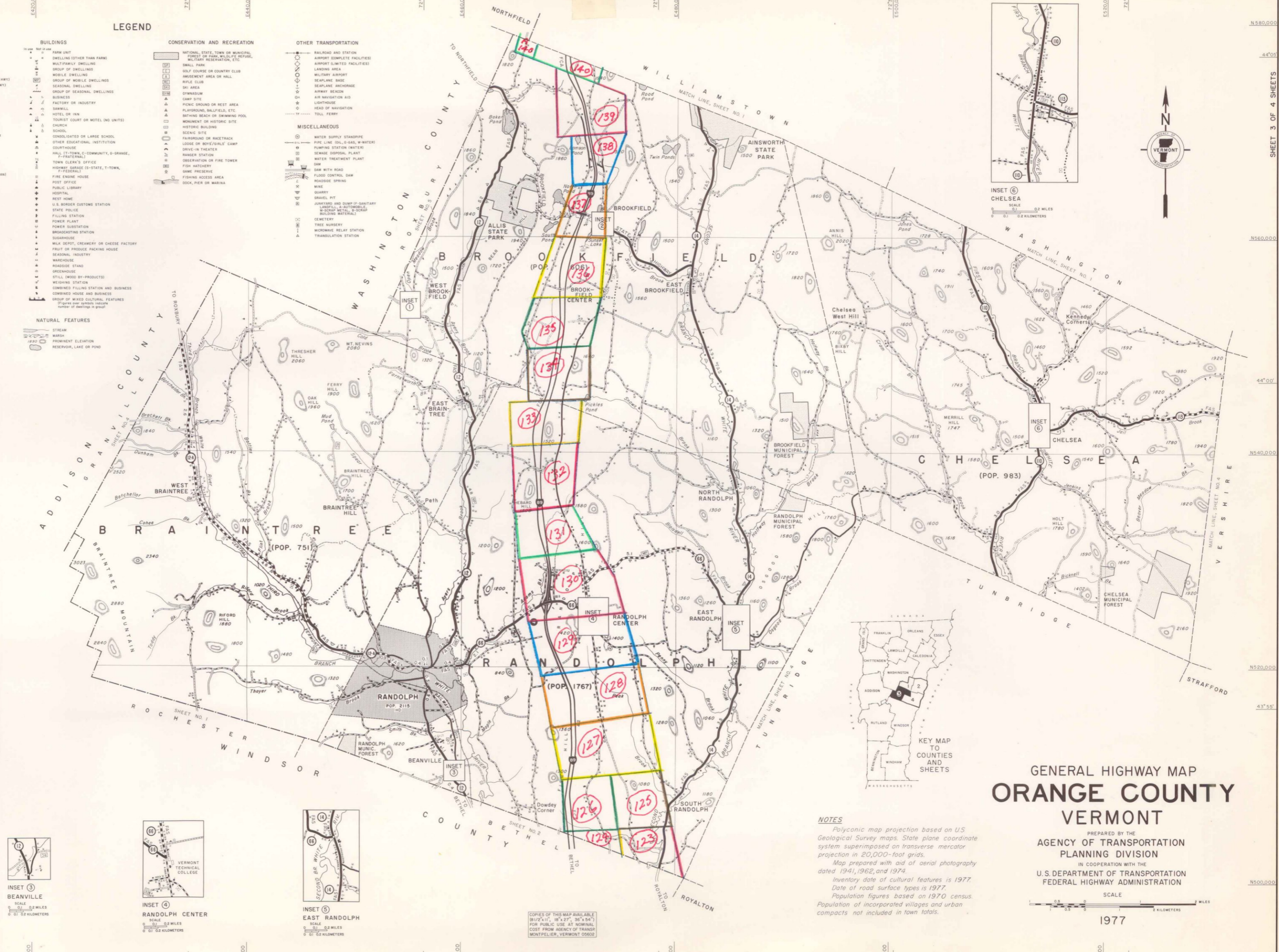
- HIGHWAYS**
 - DIVIDED HIGHWAY, INTERSTATE OR STATE HIGHWAY SYSTEM
 - STATE HIGHWAY SYSTEM
 - TOWN HIGHWAY SYSTEM
 - UNPAVED OR UNTRAVELED ROAD
 - LEGALLY GATED HIGHWAY
 - PRIVATE ROAD (TICKS SHOW END OF TOWN HWY)
 - DISCONTINUED HIGHWAY (FORMER TOWN HWY)
 - LEGAL TRAIL (FORMER TOWN HWY)
 - FOOT TRAIL
 - INTERSTATE NUMBERED ROUTE
 - INTERCHANGE NUMBER
 - U.S. NUMBERED ROUTE
 - STATE NUMBERED ROUTE
 - FULLY CONTROLLED ACCESS
 - FAP FEDERAL AID PRIMARY HIGHWAY SYSTEM
 - FAS FEDERAL AID SECONDARY HIGHWAY SYSTEM
 - NFH NATIONAL FOREST HIGHWAY
 - STATE FOREST HIGHWAY
 - WIDEWAY BETWEEN ARROWS
 - BRIDGE OR CULVERT (LESS THAN 6' SPAN)
 - BRIDGE OR CULVERT (THRU 10' SPAN)
 - BRIDGE OVER 20' SPAN
 - BRIDGE OVER 20' SPAN
 - DRAWN BRIDGE
 - STEEL TRUSS BRIDGE
 - COVERED BRIDGE
 - CAUSEWAY
 - CATTLE PASS
 - GRADE CROSSING
 - HIGHWAY UNDERPASS
 - HIGHWAY OVERPASS
- ROAD SURFACE TYPES**
 - BITUMINOUS MIX, MACADAM MIX, MACADAM PENETRATION, CONCRETE, BITUMINOUS CONCRETE, BRICK OR BLOCK
 - SURFACE TREATED GRAVEL
 - GRAVEL
 - SOIL SURFACE (END CLASS GRAVEL)
 - BRACKLE AND GRAVEL
 - UNIMPROVED
 - PRIMITIVE
- POLITICAL SUBDIVISIONS**
 - NATIONAL BOUNDARY
 - STATE BOUNDARY
 - COUNTY BOUNDARY
 - TOWN OR TOWN-CITY BOUNDARY
 - UNINCORPORATED VILLAGE BOUNDARY
 - URBAN COMPACT BOUNDARY
 - CITY OR INCORPORATED VILLAGE
 - VIRBAN COMPACT (UNINCORPORATED)
 - FEDERAL AID URBAN AREA BOUNDARY
 - STATE CAPITAL
 - COUNTY SEAT
 - OTHER CITY OR VILLAGE CENTER
 - INCORPORATED FOR HIGHWAYS
- BUILDINGS**
 - FARM UNIT
 - DWELLING (OTHER THAN FARM)
 - MULTIFAMILY DWELLING
 - GROUP OF DWELLINGS
 - MOBILE DWELLING
 - GROUP OF MOBILE DWELLINGS
 - SEASONAL DWELLING
 - GROUP OF SEASONAL DWELLINGS
 - BUSINESS
 - FACTORY OR INDUSTRIAL
 - SEMIWELL
 - HOTEL OR INN
 - TOURIST COURT OR MOTEL (NO UNITS)
 - CHURCH
 - SCHOOL
 - CONSOLIDATED OR LARGE SCHOOL
 - OTHER EDUCATIONAL INSTITUTION
 - COURTHOUSE
 - HALL (TOWN, C-COMMUNITY, S-GRANGE, T-FRATERNAL)
 - TOWN CLERK'S OFFICE
 - HIGHWAY GARAGE (S-STATE, T-TOWN, P-FEDERAL)
 - FIRE ENGINE HOUSE
 - POST OFFICE
 - PUBLIC LIBRARY
 - HOSPITAL
 - REST HOME
 - U.S. BORDER CUSTOMS STATION
 - STATE POLICE
 - FILLING STATION
 - POWER PLANT
 - POWER SUBSTATION
 - BROADCASTING STATION
 - SUGARHOUSE
 - MILK DEPOT, CREAMERY OR CHEESE FACTORY
 - FRUIT OR PRODUCE PACKING HOUSE
 - SEASONAL INDUSTRY
 - WAREHOUSE
 - GREENHOUSE
 - STILL, BREWERY BY-PRODUCTS
 - WEIGHING STATION
 - COMBINED FILLING STATION AND BUSINESS
 - COMBINED HOUSE AND BUSINESS
 - GROUP OF MIXED CULTURAL FEATURES (Figures show symbols, letters number of buildings in group)
- CONSERVATION AND RECREATION**
 - NATIONAL, STATE, TOWN OR MUNICIPAL FOREST OR PARK, WILDLIFE REFUGE, MILITARY RESERVATION, ETC.
 - SMALL PARK
 - GOLF COURSE OR COUNTRY CLUB
 - AMUSEMENT AREA OR HALL
 - WIFLE CLUB
 - SKI AREA
 - SPRAWL
 - CAMP SITE
 - PICNIC GROUND OR REST AREA
 - PLAYGROUND, BALLFIELD, ETC.
 - BATHING BEACH OR SWIMMING POOL
 - MONUMENT OR HISTORIC SITE
 - HISTORIC BUILDING
 - SCENIC SITE
 - FAIRGROUND OR RACETRACK
 - LODGE OR BOYS/GIRLS' CAMP
 - DRIVE-IN THEATER
 - RANGER STATION
 - OBSERVATION OR FIRE TOWER
 - FISH HATCHERY
 - GAME PRESERVE
 - FISHING ACCESS AREA
 - DOCK, PIER OR MARINA
- OTHER TRANSPORTATION**
 - RAILROAD AND STATION
 - AIRPORT (COMPLETE FACILITIES)
 - AIRPORT (LIMITED FACILITIES)
 - LANDING AREA
 - MILITARY AIRPORT
 - SEAPLANE BASE
 - SEAPLANE MOORING
 - AIRWAY SEASON
 - AIR NAVIGATION AID
 - LIGHTHOUSE
 - HEAD OF NAVIGATION
 - TOLL FERRY
- MISCELLANEOUS**
 - WATER SUPPLY STANDPIPE
 - PIPE LINE (OIL, GAS, WATER)
 - PUMPING STATION (WATER)
 - SEWAGE DISPOSAL PLANT
 - WATER TREATMENT PLANT
 - DAM
 - DAM WITH ROAD
 - FLOOD CONTROL DAM
 - ROADSIDE SPRING
 - MINE
 - QUARRY
 - DRAGEL PIT
 - JUNKYARD AND DUMP (P-SANITARY)
 - LANDFILL (S-COMBUSTIBLE, S-SCRAP, S-RECYCLING MATERIAL)
 - CEMETERY
 - TREE NURSERY
 - MOONWIRE RELAY STATION
 - TRANSLATION STATION
- NATURAL FEATURES**
 - STREAM
 - MARSH
 - PROMINENT ELEVATION
 - RESERVOIR, LAKE OR POND



INSET 6 CHELSEA SCALE 0 0.1 0.2 MILES 0 0.1 0.2 KILOMETERS



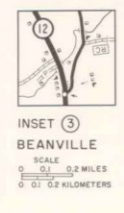
KEY MAP TO COUNTIES AND SHEETS



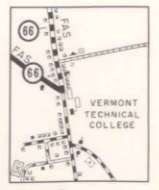
INSET 1 WEST BROOKFIELD SCALE 0 0.2 MILES 0 0.1 0.2 KILOMETERS



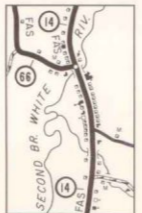
INSET 2 BROOKFIELD SCALE 0 0.2 MILES 0 0.1 0.2 KILOMETERS



INSET 3 BEANVILLE SCALE 0 0.2 MILES 0 0.1 0.2 KILOMETERS



INSET 4 RANDOLPH CENTER SCALE 0 0.2 MILES 0 0.1 0.2 KILOMETERS



INSET 5 EAST RANDOLPH SCALE 0 0.2 MILES 0 0.1 0.2 KILOMETERS


MAP DRAWN 1965

REVISIONS	Feature	Date
1	Complete Revisions	1977

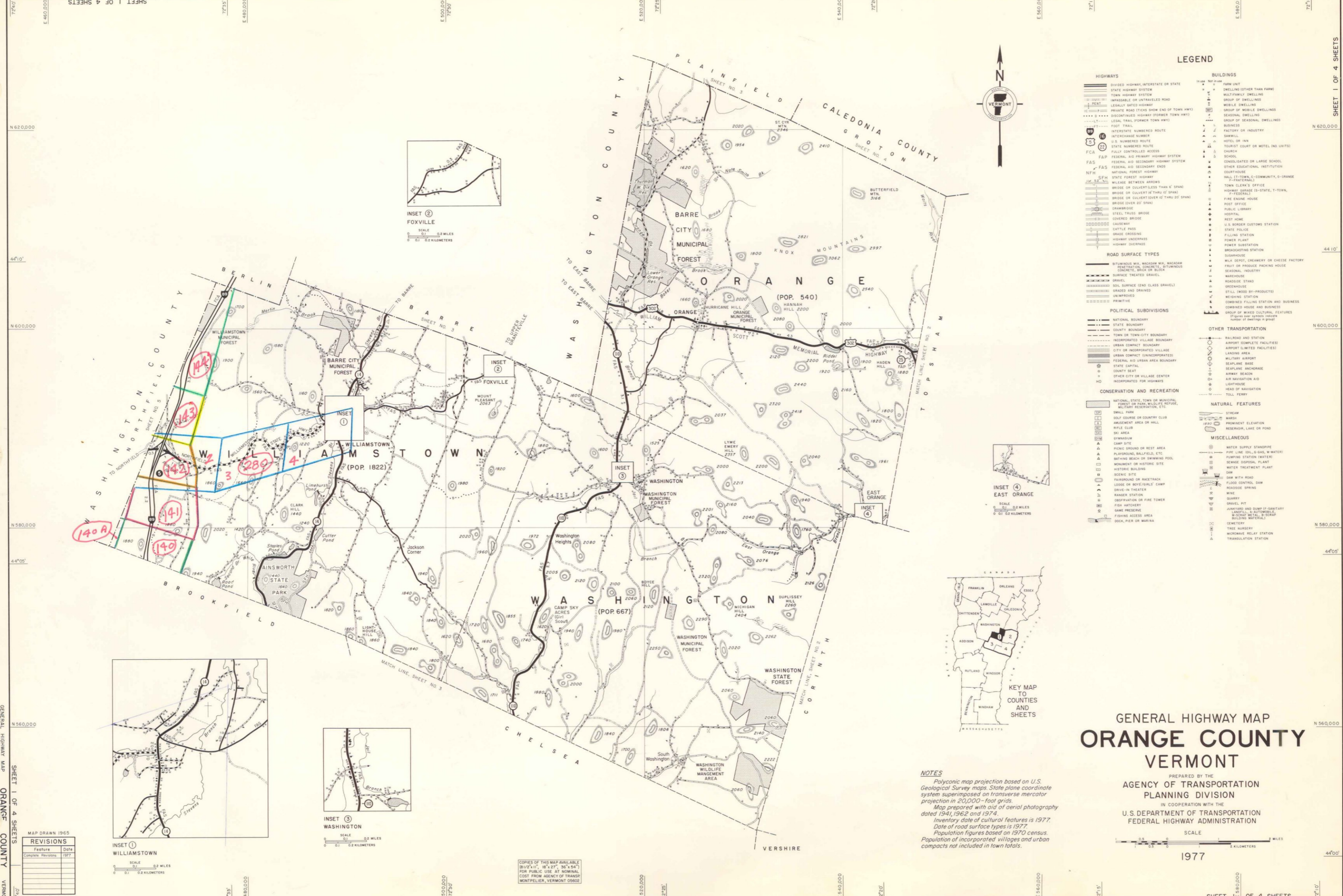
COPIES OF THIS MAP AVAILABLE FROM THE VERMONT DEPARTMENT OF TRANSPORTATION, 100 STATE STREET, MONTPELIER, VERMONT 05602

NOTES

Polyconic map projection based on U.S. Geological Survey maps. State plane coordinate system superimposed on transverse mercator projection in 20,000-foot grids.
 Map prepared with aid of aerial photography dated 1941, 1962, and 1974.
 Inventory date of cultural features is 1977. Date of road surface types is 1977.
 Population figures based on 1970 census. Population of incorporated villages and urban compacts not included in town totals.

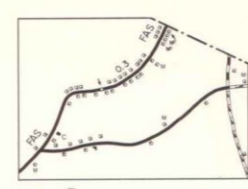


1977

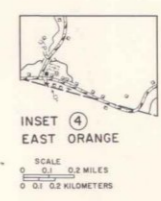


LEGEND

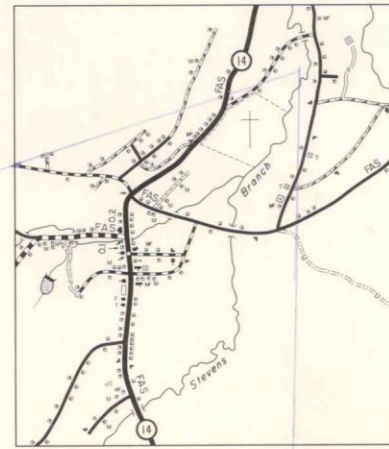
- HIGHWAYS**
 - DIVIDED HIGHWAY, INTERSTATE OR STATE
 - STATE HIGHWAY SYSTEM
 - TOWN HIGHWAY SYSTEM
 - IMPASSABLE OR UNTRAVELED ROAD
 - LEGALLY BARRICADED HIGHWAY
 - PRIVATE ROAD (TICKS SHOW END OF TOWN HWY)
 - DISCONTINUED HIGHWAY (FORMER TOWN HWY)
 - LEGAL TRAIL (FORMER TOWN HWY)
 - FOOT TRAIL
 - INTERSTATE NUMBERED ROUTE
 - STATE NUMBERED ROUTE
 - FULLY CONTROLLED ACCESS
 - FEDERAL AID PRIMARY HIGHWAY SYSTEM
 - FEDERAL AID SECONDARY ENDS
 - NATIONAL FOREST HIGHWAY
 - STATE FOREST HIGHWAY
 - MILEAGE BETWEEN ARROWS
 - BRIDGE OR CULVERT (LESS THAN 6' SPAN)
 - BRIDGE OR CULVERT (OVER 6' THRU 20' SPAN)
 - BRIDGE OVER 20' SPAN
 - DRAWBRIDGE
 - STEEL TRUSS BRIDGE
 - COVERED BRIDGE
 - CAUSEWAY
 - CATTLE PASS
 - GRADE CROSSING
 - HIGHWAY UNDERPASS
 - HIGHWAY OVERPASS
- ROAD SURFACE TYPES**
 - BITUMINOUS MAJ. MACADAM BR. MACADAM
 - CONCRETE
 - SURFACE TREATED GRAVEL
 - GRAVEL
 - SOIL SURFACE (END CLASS GRAVEL)
 - GRADED AND DRAINED
 - UNIMPROVED
 - PRIMITIVE
- POLITICAL SUBDIVISIONS**
 - NATIONAL BOUNDARY
 - STATE BOUNDARY
 - COUNTY BOUNDARY
 - TOWN OR TOWN-CITY BOUNDARY
 - INCORPORATED VILLAGE BOUNDARY
 - CITY OR INCORPORATED VILLAGE BOUNDARY
 - URBAN CONTACT (UNINCORPORATED)
 - FEDERAL AID URBAN AREA BOUNDARY
 - COUNTY SEAT
 - OTHER CITY OR VILLAGE CENTER
 - INCORPORATED FOR HIGHWAYS
- CONSERVATION AND RECREATION**
 - NATIONAL, STATE, TOWN OR MUNICIPAL FOREST OR PARK, WILDLIFE REFUGE, MILITARY RESERVATION, ETC.
 - SMALL PARK
 - GOLF COURSE OR COUNTRY CLUB
 - AMUSEMENT AREA OR HALL
 - RIFLE CLUB
 - SKI AREA
 - GYMNASIUM
 - CAMP SITE
 - PICNIC GROUNDS OR REST AREA
 - PLAYGROUND, BALDFIELD, ETC.
 - BATHING BEACH OR SWIMMING POOL
 - MONUMENT OR HISTORIC SITE
 - HISTORIC BUILDING
 - SCENIC SITE
 - FAIRGROUND OR RACETRACK
 - LODGE OR ROYALTY CAMP
 - DRIVE-IN THEATER
 - RANGER STATION
 - OBSERVATION OR FIRE TOWER
 - FISH HATCHERY
 - GAME PRESERVE
 - FISHING ACCESS AREA
 - ROCK, PIER OR MARINA
- BUILDINGS**
 - FARM UNIT
 - DWELLING (OTHER THAN FARM)
 - MULTIFAMILY DWELLING
 - GROUP OF DWELLINGS
 - MOBILE DWELLING
 - GROUP OF MOBILE DWELLINGS
 - SEASONAL DWELLING
 - GROUP OF SEASONAL DWELLINGS
 - BUSINESS
 - FACTORY OR INDUSTRY
 - SAWMILL
 - HOTEL OR INN
 - TOURIST COURT OR MOTEL (NO. UNITS)
 - CHURCH
 - SCHOOL
 - CONSOLIDATED OR LARGE SCHOOL
 - OTHER EDUCATIONAL INSTITUTION
 - COURTHOUSE
 - HALL (T-TOWN, C-COMMUNITY, G-URBAN)
 - TOWN CLERK'S OFFICE
 - HIGHWAY GARAGE (S-STATE, T-TOWN, F-FEDERAL)
 - FIRE ENGINE HOUSE
 - POST OFFICE
 - PUBLIC LIBRARY
 - HOSPITAL
 - REST HOME
 - U.S. BORDER CUSTOMS STATION
 - STATE POLICE
 - FILLING STATION
 - POWER PLANT
 - POWER SUBSTATION
 - BROADCASTING STATION
 - SUBSTATION
 - MILK DEPOT, CREAMERY OR CHEESE FACTORY
 - FRUIT OR PRODUCE PACKING HOUSE
 - SEASONAL INDUSTRY
 - WAREHOUSE
 - ROADSIDE STAND
 - GREENHOUSE
 - STILL (PROD BY PRODUCTS)
 - WEIGHING STATION
 - COMBINED FILLING STATION AND BUSINESS
 - COMBINED HOUSE AND BUSINESS
 - GROUP OF MIXED CULTURAL FEATURES (Figures over symbols indicate number of buildings in group)
- OTHER TRANSPORTATION**
 - RAILROAD AND STATION
 - AIRPORT COMPLETE FACILITIES
 - AIRPORT (LIMITED FACILITIES)
 - LANDING AREA
 - MILITARY AIRPORT
 - SEAPLANE BASE
 - SEAPLANE ANCHORAGE
 - AIRWAY BEACON
 - AIR NAVIGATION AID
 - LIGHTHOUSE
 - HEAD OF NAVIGATION
 - TOLL FERRY
- NATURAL FEATURES**
 - STREAM
 - MARSH
 - PROMINENT ELEVATION
 - RESERVOIR, LAKE OR POND
- MISCELLANEOUS**
 - WATER SUPPLY STANDPIPE
 - PIPE LINE (OIL, G-GAS, W-WATER)
 - PUMPING STATION (WATER)
 - SEWAGE DISPOSAL PLANT
 - WATER TREATMENT PLANT
 - DAM
 - DAM WITH ROAD
 - FLOOD CONTROL DAM
 - ROADSIDE SPRING
 - WIRE
 - QUARRY
 - GRAVEL PIT
 - JUNKYARD AND DUMP (IF SEPARATELY LANDFILL, A-AUTOMOBILES, B-BUILDING MATERIAL)
 - CEMETERY
 - TREE NURSERY
 - MICROWAVE RELAY STATION
 - TRANSLATION STATION



INSET 2
FOXVILLE
SCALE 0 0.1 0.2 MILES
0 0.1 0.2 KILOMETERS



INSET 4
EAST ORANGE
SCALE 0 0.1 0.2 MILES
0 0.1 0.2 KILOMETERS



INSET 1
WILLIAMSTOWN
SCALE 0 0.1 0.2 MILES
0 0.1 0.2 KILOMETERS



INSET 3
WASHINGTON
SCALE 0 0.1 0.2 MILES
0 0.1 0.2 KILOMETERS



KEY MAP
TO COUNTIES
AND SHEETS

MAP DRAWN 1965

REVISIONS	Feature	Date
1	Complete	1977

COPIES OF THIS MAP AVAILABLE (8 1/2 x 11", 16 x 21", 36 x 54") FOR PUBLIC USE AT NOMINAL COST FROM AGENCY OF TRANSP. MONTPELIER, VERMONT 05602

NOTES

Polyconic map projection based on U.S. Geological Survey maps. State plane coordinate system superimposed on transverse mercator projection in 20,000-foot grids.

Map prepared with aid of aerial photography dated 1941, 1962 and 1974.


Inventory date of cultural features is 1977.

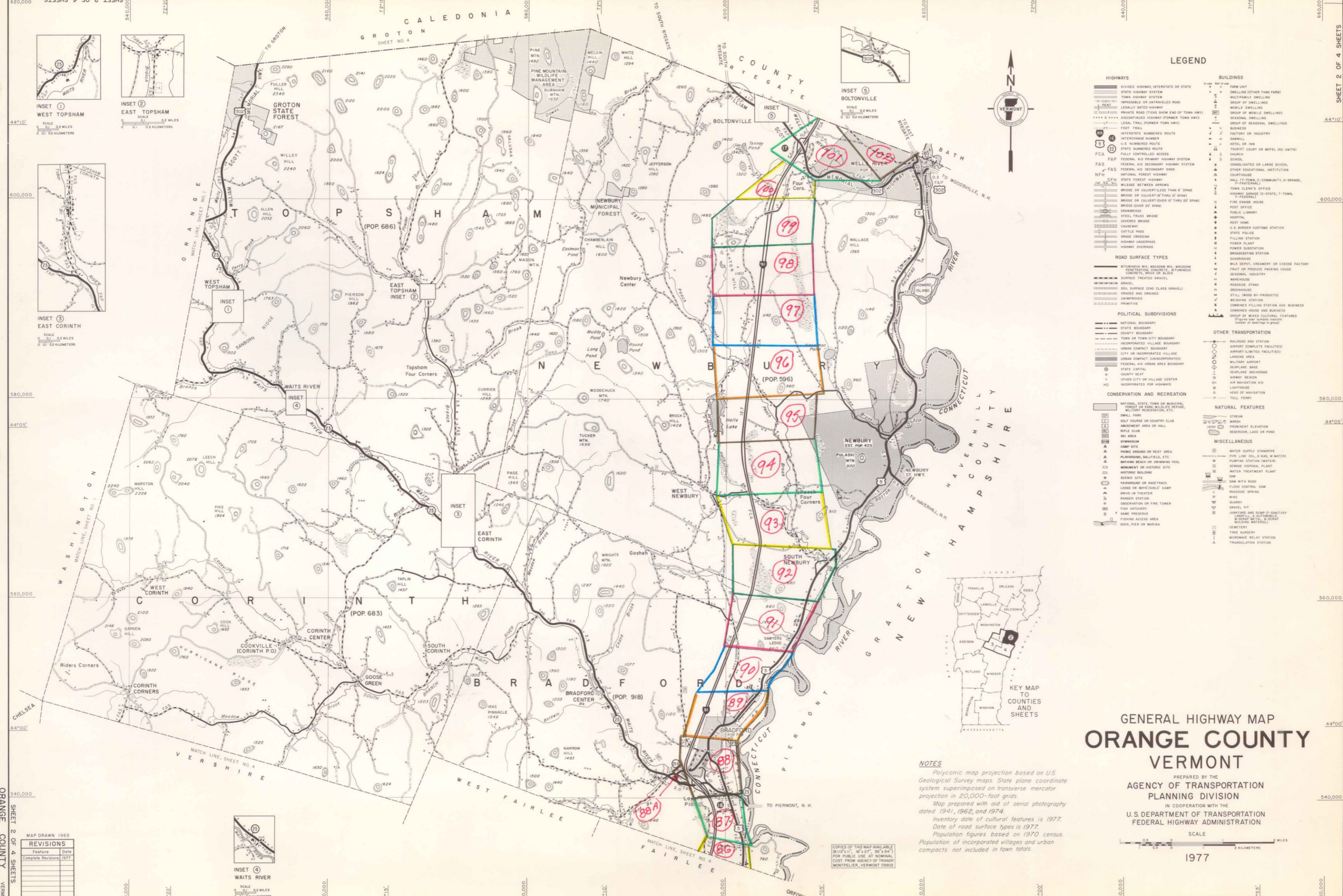
Date of road surface types is 1977.

Population figures based on 1970 census.

Population of incorporated villages and urban compacts not included in town totals.

1977





LEGEND

- HIGHWAYS**
 - Divided Highway, Interstate or State
 - State Highway System
 - Town Highway System
 - Impassable or Untraveled Road
 - Legally Bated Highway
 - Private Road (Ticks show end of town HWY)
 - Discontinued Highway (Former Town HWY)
 - Legal Trail (Former Town HWY)
 - Foot Trail
 - Interstate Numbered Route
 - Interchange Number
 - U.S. Numbered Route
 - State Numbered Route
 - Fully Controlled Access
 - FCA
 - FAP Federal Aid Primary Highway System
 - Federal Aid Secondary Highway System
 - FAS
 - National Forest Highway
 - NFH
 - State Forest Highway
 - Widening Between Arrows
 - Bridge or Culvert (Less than 6' span)
 - Bridge or Culvert (6' thru 20' span)
 - Bridge (Over 20' span)
 - Dam
 - Steel Truss Bridge
 - Covered Bridge
 - Causeway
 - Cattle Pass
 - Grade Crossing
 - Highway Underpass
 - Highway Overpass
- ROAD SURFACE TYPES**
 - Bituminous Mix, Macadam Mix, Macadam
 - Penetration, Concrete, or Turf
 - Concrete, Brick or Block
 - Surface Treated Gravel
 - Gravel
 - Soil Surface (End Class Gravel)
 - Graded and Drained
 - Unimproved
 - Primitive
- POLITICAL SUBDIVISIONS**
 - National Boundary
 - State Boundary
 - County Boundary
 - Town or Town-City Boundary
 - Unincorporated Village Boundary
 - Urban Compact Boundary
 - City or Incorporated Village
 - Urban Compact (Unincorporated)
 - Federal Aid Urban Area Boundary
 - State Capital
 - County Seat
 - Other City or Village Center
 - Incorporated for Highways
 - HO
- CONSERVATION AND RECREATION**
 - National, State, Town or Municipal Forest or Park, Wildlife Refuge, Military Reservation, etc.
 - Small Park
 - Golf Course or Country Club
 - Management Area or Hall
 - Refuge Club
 - Ski Area
 - Swamp
 - Camp Site
 - Picnic Ground or Rest Area
 - Playground, Ballfield, etc.
 - Bathing Beach or Swimming Pool
 - Monument or Historic Site
 - Historic Building
 - Scenic Site
 - Fairground or Racetrack
 - Lodge or Boys/Girls' Camp
 - Drive-in Theater
 - Ranger Station
 - Observation or Fire Tower
 - Fish Hatchery
 - Game Preserve
 - Fishing Access Area
 - Dock, Pier or Marina
- BUILDINGS**
 - Farm Unit
 - Dwelling (Other than Farm)
 - Multifamily Dwelling
 - Group of Dwellings
 - Mobile Dwelling
 - Group of Mobile Dwellings
 - Seasonal Dwelling
 - Group of Seasonal Dwellings
 - Business
 - Factory or Industry
 - Sawmill
 - Hotel or Inn
 - Tourist Court or Hotel (No Units)
 - Church
 - School
 - Consolidated or Large School
 - Other Educational Institution
 - Courthouse
 - Hall (Town, C-Community, G-Grange, T-Tribunal)
 - Town Clerk's Office
 - Highway Garage (S-State, T-Town, F-Federal)
 - Post Office
 - Public Library
 - Hospital
 - Rest Home
 - U.S. Border Customs Station
 - Filling Station
 - Power Plant
 - Power Substation
 - Brookage Station
 - Sawhouse
 - Milk Depot, Creamery or Cheese Factory
 - Fruit or Produce Packing House
 - Seasonal Industry
 - Warehouse
 - Produce Stand
 - Greenhouse
 - Still (Wood By-Products)
 - Weighing Station
 - Combined Filling Station and Business
 - Combined House and Business
 - Group of Mixed Cultural Features
 - Figure and Number Indicate Number of Buildings in Group
- OTHER TRANSPORTATION**
 - Railroad and Station
 - Airport (Complete Facilities)
 - Airport (Limited Facilities)
 - Landing Area
 - Military Airport
 - Seaplane Base
 - Seaplane Anchorage
 - Airway Beacon
 - Air Navigation Aid
 - Lighthouse
 - Head of Navigation
 - Toll Ferry
- NATURAL FEATURES**
 - Stream
 - Marsh
 - Prognostic Elevation
 - Reservoir, Lake or Pond
- MISCELLANEOUS**
 - Water Supply Standpipe
 - Pipe Line (Oil, Gas, Water)
 - Pumping Station (Water)
 - Waste Disposal Plant
 - Water Treatment Plant
 - Dam
 - Dam with Road
 - Flood Control Dam
 - Roadside Spring
 - Wine
 - Quarry
 - Gravel Pit
 - Junkyard and Dump (If Sanitary)
 - M-Scrap Metal, E-Scrap (Building Material)
 - Cemetery
 - Tree Nursery
 - Working Relay Station
 - Tranquilization Station

GENERAL HIGHWAY MAP
ORANGE COUNTY
VERMONT

PREPARED BY THE
AGENCY OF TRANSPORTATION
PLANNING DIVISION
IN COOPERATION WITH THE
U.S. DEPARTMENT OF TRANSPORTATION
FEDERAL HIGHWAY ADMINISTRATION

SCALE
1:50,000
1977

NOTES
Polyconic map projection based on U.S. Geological Survey maps. State plane coordinate system superimposed on transverse mercator projection in 20,000-foot grids.
Map prepared with aid of aerial photography dated 1941, 1962, and 1974.
Inventory date of cultural features is 1977.
Date of road surface types is 1977.
Population figures based on 1970 census. Population of incorporated villages and urban compacts not included in town totals.

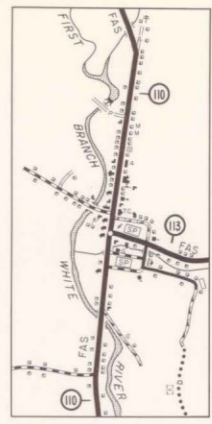
COPIES OF THIS MAP AVAILABLE
(8 1/2" x 11", 16" x 27", 36" x 64")
FOR PUBLIC USE AT NOMINAL
COST FROM AGENCY OF TRANSPORTATION
MONTPELIER, VERMONT 05602

MAP DRAWN 1965

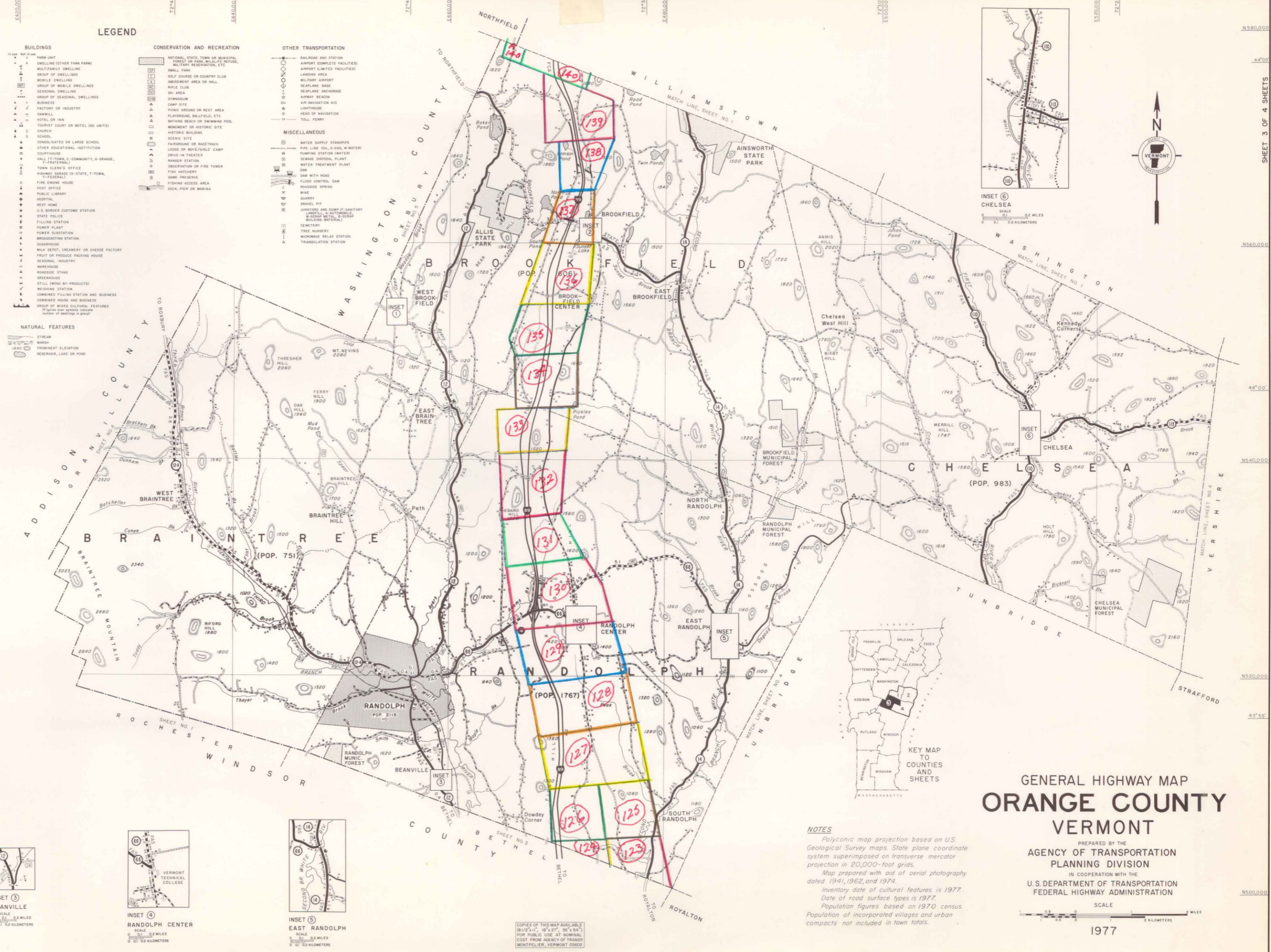
REVISIONS	Feature	Date
Complete Revisions	1977	

LEGEND

- HIGHWAYS**
 - DIVIDED HIGHWAY, INTERSTATE OR STATE
 - STATE HIGHWAY SYSTEM
 - TOWN HIGHWAY SYSTEM
 - UNPAVED OR UNTRAVELED ROAD
 - LEGALLY GATED HIGHWAY
 - PRIVATE ROAD (TICKS SHOW END OF TOWN HWY)
 - DISCONTINUED HIGHWAY (FORMER TOWN HWY)
 - LEGAL TRAIL (FORMER TOWN HWY)
 - FOOT TRAIL
 - INTERSTATE NUMBERED ROUTE
 - INTERCHANGE NUMBER
 - U.S. NUMBERED ROUTE
 - STATE NUMBERED ROUTE
 - FULLY CONTROLLED ACCESS
 - FAP FEDERAL AID PRIMARY HIGHWAY SYSTEM
 - FAS FEDERAL AID SECONDARY HIGHWAY SYSTEM
 - NFH NATIONAL FOREST HIGHWAY
 - STATE FOREST HIGHWAY
 - WIDEWAY BETWEEN ARROWS
 - BRIDGE OR CULVERT (LESS THAN 6' SPAN)
 - BRIDGE OR CULVERT (THRU 10' SPAN)
 - BRIDGE OVER 20' SPAN
 - DRAWN BRIDGE
 - STEEL TRUSS BRIDGE
 - COVERED BRIDGE
 - CAUSEWAY
 - CATTLE PASS
 - GRADE CROSSING
 - HIGHWAY UNDERPASS
 - HIGHWAY OVERPASS
- ROAD SURFACE TYPES**
 - BITUMINOUS MIX, MACADAM MIX, MACADAM
 - PENETRATION, CONCRETE, BITUMINOUS
 - CONCRETE, BRICK OR BLOCK
 - SURFACE TREATED GRAVEL
 - GRAVEL
 - SOIL SURFACE (END CLASS GRAVEL)
 - BRACKEN AND GRAVEL
 - UNIMPROVED
 - PRIMITIVE
- POLITICAL SUBDIVISIONS**
 - NATIONAL BOUNDARY
 - STATE BOUNDARY
 - COUNTY BOUNDARY
 - TOWN OR TOWN-CITY BOUNDARY
 - UNINCORPORATED VILLAGE BOUNDARY
 - URBAN COMPACT BOUNDARY
 - CITY OR INCORPORATED VILLAGE
 - VIRBAN COMPACT (UNINCORPORATED)
 - FEDERAL AID URBAN AREA BOUNDARY
 - STATE CAPITAL
 - COUNTY SEAT
 - OTHER CITY OR VILLAGE CENTER
 - INCORPORATED FOR HIGHWAYS
- BUILDINGS**
 - FARM UNIT
 - DWELLING (OTHER THAN FARM)
 - MULTIFAMILY DWELLING
 - GROUP OF DWELLINGS
 - MOBILE DWELLING
 - GROUP OF MOBILE DWELLINGS
 - SEASONAL DWELLING
 - GROUP OF SEASONAL DWELLINGS
 - BUSINESS
 - FACTORY OR INDUSTRIAL
 - SEMIWELL
 - HOTEL OR INN
 - TOURIST COURT OR MOTEL (NO UNITS)
 - CHURCH
 - SCHOOL
 - CONSOLIDATED OR LARGE SCHOOL
 - OTHER EDUCATIONAL INSTITUTION
 - COURTHOUSE
 - HALL (TOWN, C-COMMUNITY, S-GRANGE, T-FRATERNAL)
 - TOWN CLERK'S OFFICE
 - HIGHWAY GARAGE (S-STATE, T-TOWN, P-FEDERAL)
 - FIRE ENGINE HOUSE
 - POST OFFICE
 - PUBLIC LIBRARY
 - HOSPITAL
 - REST HOME
 - U.S. BORDER CUSTOMS STATION
 - STATE POLICE
 - FILLING STATION
 - POWER PLANT
 - POWER SUBSTATION
 - BROADCASTING STATION
 - SUGARHOUSE
 - MILK DEPOT, CREAMERY OR CHEESE FACTORY
 - FRUIT OR PRODUCE PACKING HOUSE
 - SEASONAL INDUSTRY
 - WAREHOUSE
 - GREENHOUSE
 - STILL, BREWERY BY-PRODUCTS
 - WEIGHING STATION
 - COMBINED FILLING STATION AND BUSINESS
 - COMBINED HOUSE AND BUSINESS
 - GROUP OF MIXED CULTURAL FEATURES
- CONSERVATION AND RECREATION**
 - NATIONAL, STATE, TOWN OR MUNICIPAL FOREST OR PARK, WILDLIFE RESERVE, MILITARY RESERVATION, ETC.
 - SMALL PARK
 - GOLF COURSE OR COUNTRY CLUB
 - AMUSEMENT AREA OR MALL
 - WILF CLUB
 - SKI AREA
 - SPRAWLWOOD
 - CAMP SITE
 - PICNIC GROUND OR REST AREA
 - PLAYGROUND, BALLFIELD, ETC.
 - BATHING BEACH OR SWIMMING POOL
 - MONUMENT OR HISTORIC SITE
 - HISTORIC BUILDING
 - SCENIC SITE
 - FAIRGROUND OR RACETRACK
 - LODGE OR BOYS/GIRLS' CAMP
 - DRIVE-IN THEATRE
 - RANGER STATION
 - OBSERVATION OR FIRE TOWER
 - FISH HATCHERY
 - GAME PRESERVE
 - FISHING ACCESS AREA
 - DOCK, PIER OR MARINA
- OTHER TRANSPORTATION**
 - RAILROAD AND STATION
 - AIRPORT (COMPLETE FACILITIES)
 - AIRPORT (LIMITED FACILITIES)
 - LANDING AREA
 - MILITARY AIRPORT
 - SEAPLANE BASE
 - SEAPLANE MOORING
 - AIRWAY BEACON
 - AIR NAVIGATION AID
 - LIGHTHOUSE
 - HEAD OF NAVIGATION
 - TOLL FERRY
- MISCELLANEOUS**
 - WATER SUPPLY STANDPIPE
 - PIPE LINE (OIL, GAS, WATER)
 - PUMPING STATION (WATER)
 - SEWAGE DISPOSAL PLANT
 - WATER TREATMENT PLANT
 - DAM
 - DAM WITH ROAD
 - FLOOD CONTROL DAM
 - ROADSIDE SPRING
 - MINE
 - QUARRY
 - GRAVEL PIT
 - JUNKYARD AND DUMP (P-SANITARY)
 - LANDFILL (S-COMBUSTIBLE)
 - SCRAP METAL (S-SCRAP)
 - SCRAP MATERIAL
 - CEMETERY
 - TREE NURSERY
 - MOONWIRE RELAY STATION
 - TRANSLATION STATION
- NATURAL FEATURES**
 - STREAM
 - MARSH
 - PROMINENT ELEVATION
 - RESERVOIR, LAKE OR POND



INSET 6 CHELSEA SCALE 0 0.1 0.2 MILES 0 0.1 0.2 KILOMETERS



INSET 1 WEST BROOKFIELD SCALE 0 0.1 0.2 MILES 0 0.1 0.2 KILOMETERS

INSET 2 BROOKFIELD SCALE 0 0.1 0.2 MILES 0 0.1 0.2 KILOMETERS

INSET 3 BEANVILLE SCALE 0 0.1 0.2 MILES 0 0.1 0.2 KILOMETERS

INSET 4 RANDOLPH CENTER SCALE 0 0.1 0.2 MILES 0 0.1 0.2 KILOMETERS

INSET 5 EAST RANDOLPH SCALE 0 0.1 0.2 MILES 0 0.1 0.2 KILOMETERS



KEY MAP TO COUNTIES AND SHEETS

GENERAL HIGHWAY MAP ORANGE COUNTY VERMONT

PREPARED BY THE AGENCY OF TRANSPORTATION PLANNING DIVISION IN COOPERATION WITH THE U.S. DEPARTMENT OF TRANSPORTATION FEDERAL HIGHWAY ADMINISTRATION

SCALE 0 0.1 0.2 MILES 0 0.1 0.2 KILOMETERS 1977

NOTES
Polyconic map projection based on U.S. Geological Survey maps. State plane coordinate system superimposed on transverse mercator projection in 20,000-foot grids.
Map prepared with aid of aerial photography dated 1941, 1962, and 1974.
Inventory date of cultural features is 1977. Date of road surface types is 1977. Population figures based on 1970 census. Population of incorporated villages and urban compacts not included in town totals.

COPIES OF THIS MAP AVAILABLE FROM THE VERMONT DEPARTMENT OF TRANSPORTATION, 100 STATE STREET, MONTPELIER, VERMONT 05602

MAP DRAWN 1965

REVISIONS	Feature	Date
1	Complete Revisions	1977

