LEGEND

HIGHWAYS

- DIVIDED HIGHWAY, INTERSTATE OR STATE
- STATE HIGHWAY SYSTEM
- TOWN HIGHWAY SYSTEM
- IMPASSABLE OR UNTRAVELED ROAD
- PENT. LEGALLY GATED HIGHWAY
- PRIVATE ROAD (TICKS SHOW END OF TOWN HWY)
- DISCONTINUED HIGHWAY (FORMER TOWN HWY)
- LT FOOT TRAIL
- 89 INTERSTATE NUMBERED ROUTE
- 16 INTERCHANGE NUMBER
- 5 U.S. NUMBERED ROUTE
- 22 STATE NUMBERED ROUTE
- FCA FULLY CONTROLLED ACCESS
- FAP FEDERAL AID PRIMARY HIGHWAY SYSTEM
- FAS FEDERAL AID SECONDARY HIGHWAY SYSTEM
- FAS FEDERAL AID SECONDARY ENDS
- NFH NATIONAL FOREST HIGHWAY
- SFH STATE FOREST HIGHWAY
- 3.2 MILEAGE BETWEEN ARROWS
- BRIDGE OR CULVERT (LESS THAN 6' SPAN)
- BRIDGE OR CULVERT (6' THRU 10' SPAN)
- BRIDGE OR CULVERT (OVER 10' THRU 20' SPAN)
- BRIDGE (OVER 20' SPAN)
- DRAWBRIDGE
- STEEL TRUSS BRIDGE
- COVERED BRIDGE
- CAUSEWAY
- CATTLE PASS
- GRADE CROSSING
- HIGHWAY UNDERPASS
- HIGHWAY OVERPASS

ROAD SURFACE TYPES

- BITUMINOUS MIX, MACADAM MIX, MACADAM PENETRATION, CONCRETE, BITUMINOUS CONCRETE, BRICK OR BLOCK
- SURFACE TREATED GRAVEL
- GRAVEL
- SOIL SURFACE (2ND CLASS GRAVEL)
- GRADED AND DRAINED
- UNIMPROVED
- PRIMITIVE

POLITICAL SUBDIVISIONS

- NATIONAL BOUNDARY
- STATE BOUNDARY
- COUNTY BOUNDARY
- TOWN OR TOWN-CITY BOUNDARY
- INCORPORATED VILLAGE BOUNDARY
- URBAN COMPACT BOUNDARY
- CITY OR INCORPORATED VILLAGE
- URBAN COMPACT (UNINCORPORATED)
- FEDERAL AID URBAN AREA BOUNDARY
- STATE CAPITAL
- COUNTY SEAT
- OTHER CITY OR VILLAGE CENTER
- HD INCORPORATED FOR HIGHWAYS

BUILDINGS

(In use / Not in use)

- FARM UNIT
- DWELLING (OTHER THAN FARM)
- MULTIFAMILY DWELLING
- GROUP OF DWELLINGS
- MOBILE DWELLING
- MDP GROUP OF MOBILE DWELLINGS
- SEASONAL DWELLING
- GROUP OF SEASONAL DWELLINGS
- BUSINESS
- FACTORY OR INDUSTRY
- SAWMILL
- HOTEL OR INN
- TOURIST COURT OR MOTEL (NO. UNITS)
- CHURCH
- SCHOOL
- CONSOLIDATED OR LARGE SCHOOL
- OTHER EDUCATIONAL INSTITUTION
- COURTHOUSE
- HALL (T-TOWN, C-COMMUNITY, G-GRANGE, F-FRATERNAL)
- TOWN CLERK'S OFFICE
- HIGHWAY GARAGE (S-STATE, T-TOWN, F-FEDERAL)
- FIRE ENGINE HOUSE
- POST OFFICE
- PUBLIC LIBRARY
- HOSPITAL
- REST HOME
- U.S. BORDER CUSTOMS STATION
- STATE POLICE
- FILLING STATION
- POWER PLANT
- POWER SUBSTATION
- BROADCASTING STATION
- SUGARHOUSE
- MILK DEPOT, CREAMERY OR CHEESE FACTORY
- FRUIT OR PRODUCE PACKING HOUSE
- SEASONAL INDUSTRY
- WAREHOUSE
- ROADSIDE STAND
- GREENHOUSE
- STILL (WOOD BY-PRODUCTS)
- WEIGHING STATION
- COMBINED FILLING STATION AND BUSINESS
- COMBINED HOUSE AND BUSINESS
- GROUP OF MIXED CULTURAL FEATURES (Figures over symbols indicate number of dwellings in group)

NATURAL FEATURES

- STREAM
- MARSH
- 1890 PROMINENT ELEVATION
- RESERVOIR, LAKE OR POND

CONSERVATION AND RECREATION

- NATIONAL, STATE, TOWN OR MUNICIPAL FOREST OR PARK, WILDLIFE REFUGE, MILITARY RESERVATION, ETC.
- SP SMALL PARK
- G GOLF COURSE OR COUNTRY CLUB
- A AMUSEMENT AREA OR HALL
- RC RIFLE CLUB
- SA SKI AREA
- GYM GYMNASIUM
- CAMP SITE
- PICNIC GROUND OR REST AREA
- PLAYGROUND, BALLFIELD, ETC.
- BATHING BEACH OR SWIMMING POOL
- MONUMENT OR HISTORIC SITE
- HISTORIC BUILDING
- SCENIC SITE
- FAIRGROUND OR RACETRACK
- LODGE OR BOYS'/GIRLS' CAMP
- DRIVE-IN THEATER
- RANGER STATION
- OBSERVATION OR FIRE TOWER
- FISH HATCHERY
- GAME PRESERVE
- FISHING ACCESS AREA
- DOCK, PIER OR MARINA

OTHER TRANSPORTATION

- RAILROAD AND STATION
- AIRPORT (COMPLETE FACILITIES)
- AIRPORT (LIMITED FACILITIES)
- LANDING AREA
- MILITARY AIRPORT
- SEAPLANE BASE
- SEAPLANE ANCHORAGE
- AIRWAY BEACON
- AIR NAVIGATION AID
- LIGHTHOUSE
- HEAD OF NAVIGATION
- TOLL FERRY

MISCELLANEOUS

- WATER SUPPLY STANDPIPE
- PIPE LINE (OIL, G-GAS, W-WATER)
- PUMPING STATION (WATER)
- SEWAGE DISPOSAL PLANT
- WATER TREATMENT PLANT
- DAM
- DAM WITH ROAD
- FLOOD CONTROL DAM
- ROADSIDE SPRING
- MINE
- QUARRY
- GRAVEL PIT
- JUNKYARD AND DUMP (P-SANITARY LANDFILL, A-AUTOMOBILE, M-SCRAP METAL, B-SCRAP BUILDING MATERIAL)
- CEMETERY
- TREE NURSERY
- MICROWAVE RELAY STATION
- TRIANGULATION STATION

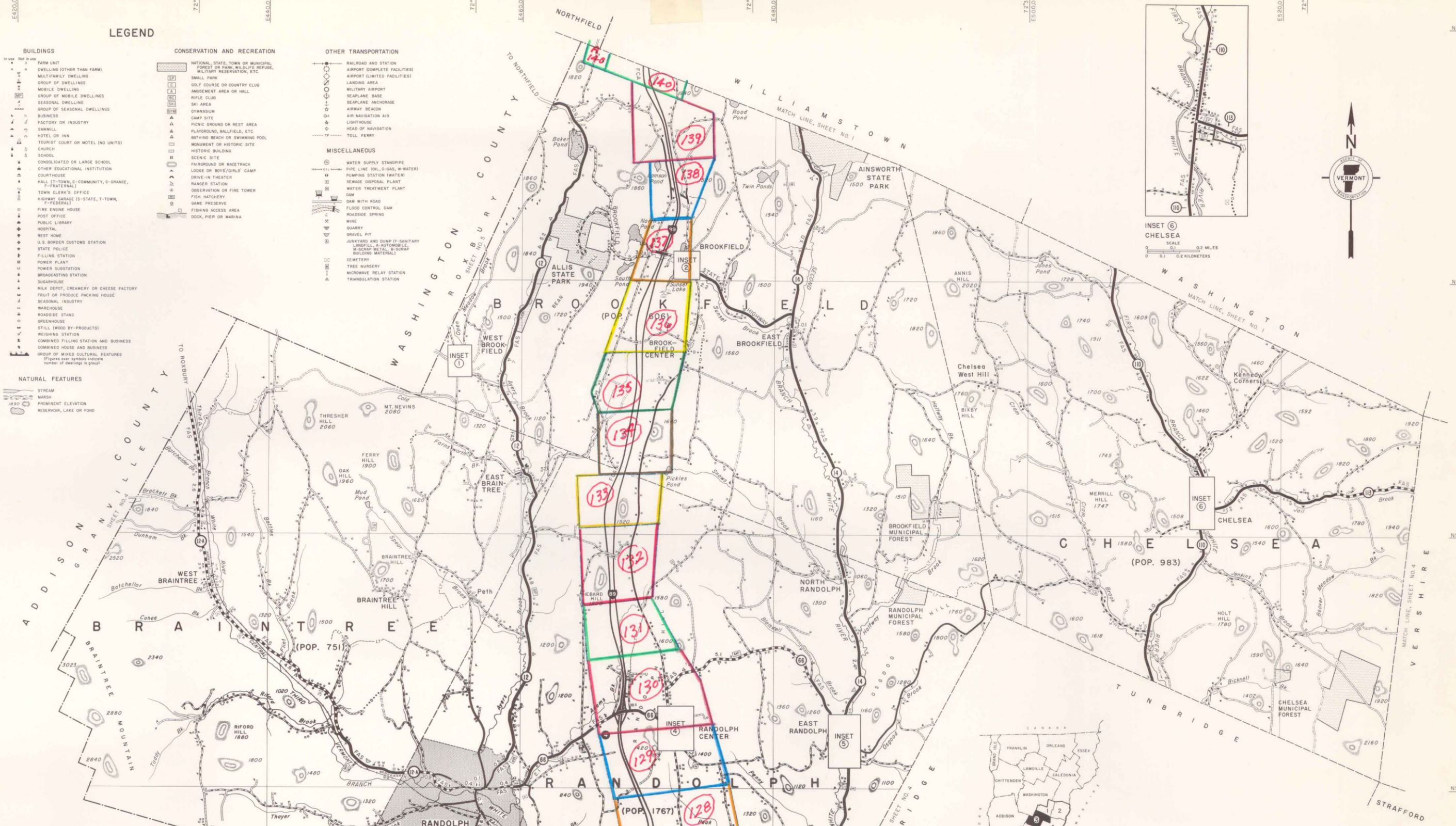

INSET ⑥ CHELSEA
SCALE
0 0.1 0.2 MILES
0 0.1 0.2 KILOMETERS

INSET ① WEST BROOKFIELD
SCALE
0 0.1 0.2 MILES
0 0.1 0.2 KILOMETERS

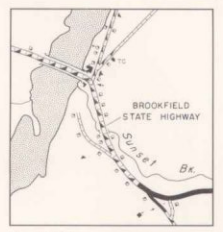

INSET ② BROOKFIELD
SCALE
0 0.1 0.2 MILES
0 0.1 0.2 KILOMETERS

INSET ③ BEANVILLE
SCALE
0 0.1 0.2 MILES
0 0.1 0.2 KILOMETERS

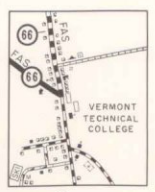

INSET ④ RANDOLPH CENTER
SCALE
0 0.1 0.2 MILES
0 0.1 0.2 KILOMETERS

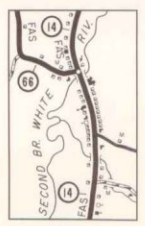

INSET ⑤ EAST RANDOLPH
SCALE
0 0.1 0.2 MILES
0 0.1 0.2 KILOMETERS

KEY MAP TO COUNTIES AND SHEETS

MAP DRAWN 1965

REVISIONS	
Feature	Date
Complete Revisions	1977

COPIES OF THIS MAP AVAILABLE (8 1/2"x 11", 18"x 27", 36"x 54") FOR PUBLIC USE AT NOMINAL COST FROM AGENCY OF TRANSP. MONTPELIER, VERMONT 05602

NOTES

Polyconic map projection based on U.S. Geological Survey maps. State plane coordinate system superimposed on transverse mercator projection in 20,000-foot grids.

Map prepared with aid of aerial photography dated 1941, 1962, and 1974.

Inventory date of cultural features is 1977.

Date of road surface types is 1977.

Population figures based on 1970 census. Population of incorporated villages and urban compacts not included in town totals.

GENERAL HIGHWAY MAP
ORANGE COUNTY
VERMONT

PREPARED BY THE
AGENCY OF TRANSPORTATION
PLANNING DIVISION
IN COOPERATION WITH THE
U.S. DEPARTMENT OF TRANSPORTATION
FEDERAL HIGHWAY ADMINISTRATION

SCALE
0.5 0 1 2 MILES
0.5 0 1 2 KILOMETERS

1977