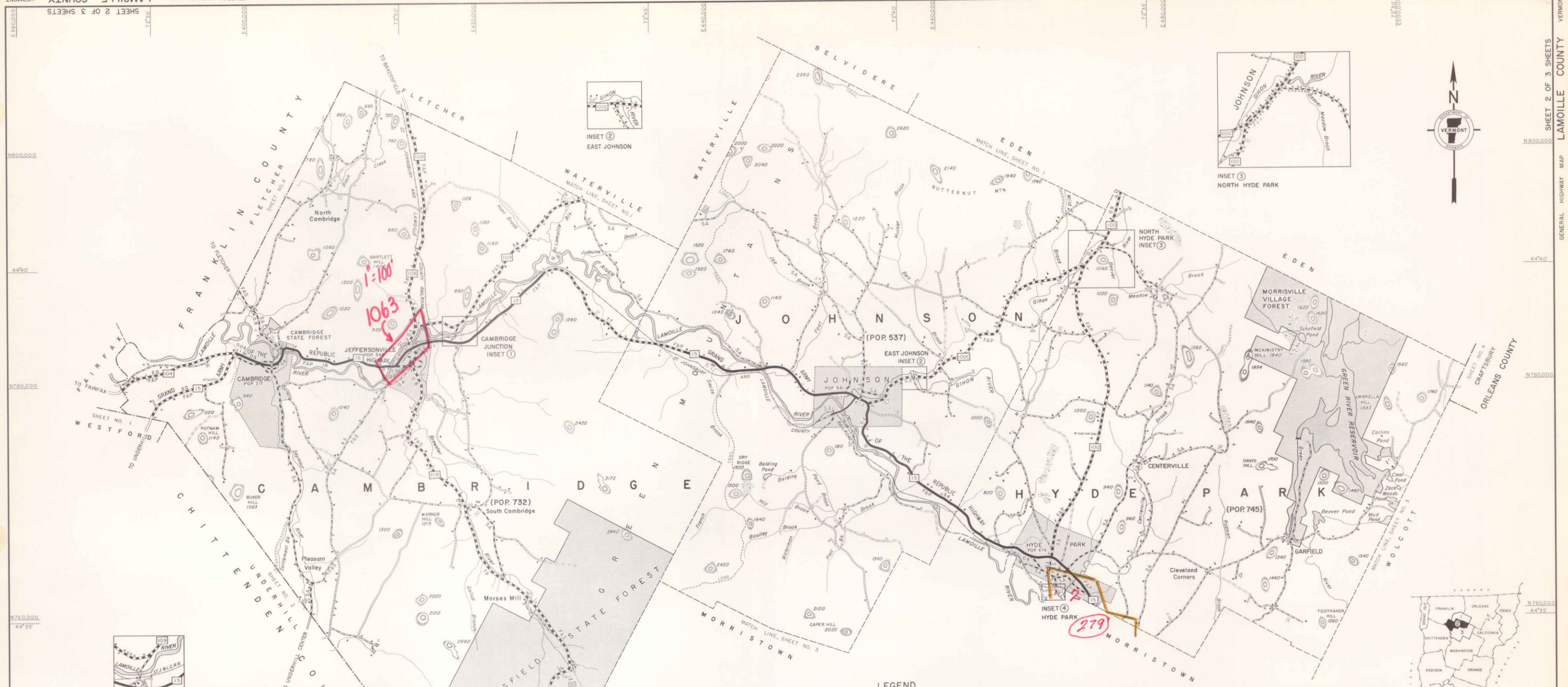

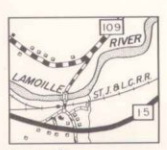

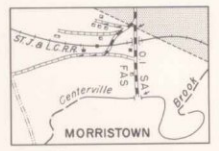

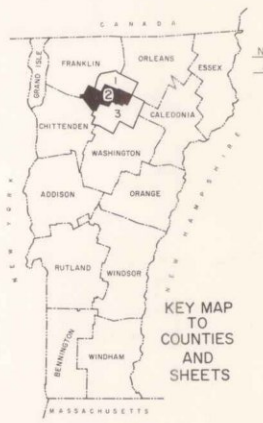

LEGEND

HIGHWAYS

- DIVIDED HIGHWAY
- SA — STATE HIGHWAY SYSTEM
- SA — STATE AID HIGHWAY SYSTEM
- SA — STATE AID ENDS
- TOWN HIGHWAY SYSTEM
- IMPASSABLE OR UNTRAVELED ROAD
- PRIVATE ROAD (TICKS SHOW BEGINNING)
- LEGAL TRAIL
- FOOT TRAIL
- 89 — INTERSTATE NUMBERED ROUTE
- 2 — U.S. NUMBERED ROUTE
- 3 — STATE NUMBERED ROUTE
- FCA — FULL CONTROL OF ACCESS
- FAP — FEDERAL AID PRIMARY HIGHWAY SYSTEM
- FAS — FEDERAL AID SECONDARY HIGHWAY SYSTEM
- FAS — FEDERAL AID SECONDARY ENDS
- NFH — NATIONAL FOREST HIGHWAY
- SFH — STATE FOREST OR PARK HIGHWAY
- 1.7 5.0 3.2 — MILEAGE BETWEEN ARROWS
- BRIDGE OR CULVERT (LESS THAN 4' SPAN)
- BRIDGE OR CULVERT (4' THRU 10' SPAN)
- BRIDGE (10.1' THRU 20' SPAN)
- BRIDGE (OVER 20' SPAN)
- DRAWBRIDGE
- STEEL TRUSS BRIDGE
- COVERED BRIDGE
- CAUSEWAY
- CATTLE PASS
- GRADE CROSSING
- UNDERPASS
- OVERPASS

ROAD SURFACE TYPES (State / State Aid / Other)

- MACADAM PENETRATION, CONCRETE, BITUMINOUS CONCRETE, BRICK OR BLOCK
- BITUMINOUS MIX OR MACADAM MIX
- SURFACE TREATED GRAVEL
- GRAVEL
- SOIL SURFACE (END GLASS GRAVEL)
- GRADED AND DRAINED
- UNIMPROVED
- PRIMITIVE

BUILDINGS

(Note / Ref. Page)

- FARM UNIT
- DWELLING (OTHER THAN FARM)
- GROUP OF DWELLINGS
- SEASONAL DWELLING
- GROUP OF SEASONAL DWELLINGS
- BUSINESS
- COMBINED FILLING STATION AND BUSINESS
- COMBINED DWELLING AND BUSINESS
- FACTORY OR INDUSTRY
- SAWMILL
- HOTEL
- CHURCH
- SCHOOL
- OTHER EDUCATIONAL INSTITUTION
- COURTHOUSE
- HALL (T-TOWN, C-COMMUNITY, G-GRANGE)
- TOWN CLERK OFFICE
- HIGHWAY GARAGE (S-STATE, T-TOWN, NF-NATIONAL FOREST)
- FIRE ENGINE HOUSE
- POST OFFICE
- PUBLIC LIBRARY
- HOSPITAL
- REST HOME
- U.S. BORDER CUSTOMS STATION
- STATE POLICE
- FILLING STATION
- POWER PLANT
- POWER SUBSTATION
- RADIO STATION
- SUGAR HOUSE
- MILK DEPOT, CREAMERY OR CHEESE FACTORY
- FRUIT OR PRODUCE PACKING HOUSE
- SEASONAL INDUSTRY
- WAREHOUSE
- ROADSIDE STAND
- GREENHOUSE
- STILL (WOOD BY-PRODUCTS)
- WEIGHING STATION
- GROUP OF MIXED CULTURAL FEATURES (Figures over building symbols indicate number of units included in a group)

POLITICAL SUBDIVISIONS

- NATIONAL BOUNDARY
- STATE BOUNDARY
- COUNTY BOUNDARY
- TOWN OR TOWN-CITY BOUNDARY
- INCORPORATED VILLAGE BOUNDARY
- URBAN COMPACT BOUNDARY
- CITY OR INCORPORATED VILLAGE
- URBAN COMPACT (UNINCORPORATED)
- FEDERAL AID URBAN AREA BOUNDARY
- STATE CAPITAL
- COUNTY SEAT
- OTHER CITY OR VILLAGE CENTER
- HD — INCORPORATED FOR HIGHWAYS

CONSERVATION AND RECREATION

- NATIONAL, STATE, TOWN OR MUNICIPAL FOREST OR PARK
- WILDLIFE REFUGE, MILITARY RESERVATION, ETC.
- SP — SMALL PARK
- G — GOLF GROUND OR COUNTRY CLUB
- A — AMUSEMENT AREA OR HALL
- RG — RIFLE CLUB
- SA — SKI AREA
- GYM — GYMNASIUM
- CS — CAMP SITE
- PG — PICNIC GROUND
- P — PLAYGROUND, BALL FIELD, ETC.
- B — BATHING BEACH OR SWIMMING POOL
- M — MONUMENT OR HISTORIC SITE
- H — HISTORIC BUILDING
- SS — SCENIC SITE
- F — FAIRGROUND
- TC — TOURIST COURT OR MOTEL (NO. UNITS)
- L — LODGE OR BOYS/GIRLS CAMP
- DI — DRIVE-IN THEATER
- RS — RANGER STATION
- O — OBSERVATION OR LOOKOUT TOWER
- FH — FISH HATCHERY
- GP — GAME PRESERVE
- FA — FISHING ACCESS AREA
- D — DOCK, PIER OR MARINA

OTHER TRANSPORTATION

- RAILROAD AND STATION
- AIRPORT (COMPLETE FACILITIES)
- AIRPORT (LIMITED FACILITIES)
- LANDING AREA
- MILITARY AIRPORT
- SEAPLANE BASE
- SEAPLANE ANCHORAGE
- AIRWAY BEACON
- AN — AIR NAVIGATION AID
- LIGHTHOUSE
- HEAD OF NAVIGATION
- TOLL FERRY

NATURAL FEATURES

- STREAM
- MARSH
- MOUNTAIN RANGE
- 2150 (CR) — PROMINENT ELEVATION
- RESERVOIR, LAKE OR POND

MISCELLANEOUS

- TRIANGULATION STATION
- WATER SUPPLY STANDPIPE
- PUMPING STATION
- WATER TREATMENT PLANT OR INSTALLATION
- MINE
- QUARRY
- GRAVEL PIT
- DUMP
- CEMETERY
- DAM
- DAM WITH ROAD
- TREE NURSERY
- SPRING
- TOWN FARM
- OIL — PIPE LINE, OIL, G-GAS, W-WATER
- PUMPING STATION (OIL OR GAS)
- VALVE HOUSE

NOTES

Polyconic map projection based on U.S. Geological Survey maps. State plane coordinate system superimposed on transverse mercator projection in 20,000-foot grids.

Map prepared with aid of aerial photography dated 1941, and 1962.

Inventory date of cultural features is 1958. Date of road surface types is Dec. 31, 1964. Population figures based on 1960 census. Population of incorporated villages and urban compacts not included in town totals.

MAP DRAWN 1965

REVISIONS	
Feature	Date

GENERAL HIGHWAY MAP
LAMOILLE COUNTY
VERMONT

PREPARED BY THE
DEPARTMENT OF HIGHWAYS
HIGHWAY PLANNING DIVISION
IN COOPERATION WITH
U.S. DEPARTMENT OF COMMERCE

SCALE
1 0 1 2 MILES
0 0.5 1 MILE
SCALE FOR INSETS (UNLESS OTHERWISE NOTED)

1965

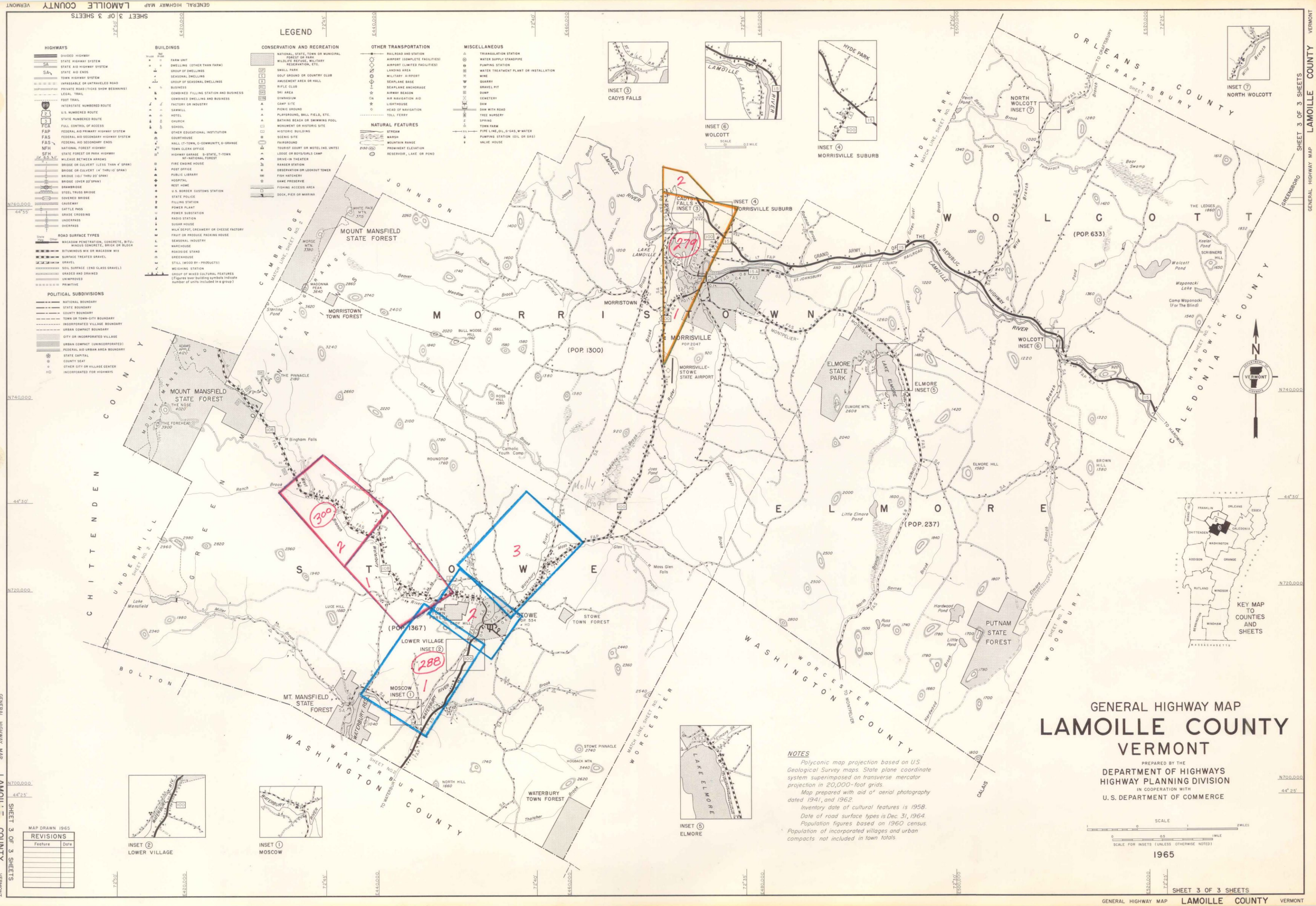
LEGEND
HIGHWAYS
BUILDINGS
CONSERVATION AND RECREATION
OTHER TRANSPORTATION
MISCELLANEOUS
NATURAL FEATURES
ROAD SURFACE TYPES
POLITICAL SUBDIVISIONS
INSET ③ CADYS FALLS
INSET ⑥ WOLCOTT
INSET ④ MORRISVILLE SUBURB
INSET ⑦ NORTH WOLCOTT
INSET ② LOWER VILLAGE
INSET ① MOSCOW
INSET ⑤ ELMORE
KEY MAP TO COUNTIES AND SHEETS
MOUNT MANSFIELD STATE FOREST
MORRISTOWN TOWN FOREST
MORRISTOWN
(POP. 1300)
MORRISVILLE
POP. 2047
MORRISVILLE-STOWE STATE AIRPORT
ELMORE STATE PARK
ELMORE
(POP. 237)
WOLCOTT
(POP. 633)
STOWE
(POP. 1367)
STOWE TOWN FOREST
WATERBURY TOWN FOREST
PUTNAM STATE FOREST
LAMOILLE COUNTY
CHITTENDEN COUNTY
WASHINGTON COUNTY
WORCESTER
WOODBURY
CALEDONIA COUNTY
ORLEANS COUNTY
HARDWICK
GREENSBORO
CALAIS
BOLTON
CAMBRIDGE
JOHNSON
WATERBURY
NOTES
Polyconic map projection based on U.S. Geological Survey maps. State plane coordinate system superimposed on transverse mercator projection in 20,000-foot grids.
Map prepared with aid of aerial photography dated 1941, and 1962.
Inventory date of cultural features is 1958.
Date of road surface types is Dec. 31, 1964.
Population figures based on 1960 census.
Population of incorporated villages and urban compacts not included in town totals.
GENERAL HIGHWAY MAP
LAMOILLE COUNTY
VERMONT
PREPARED BY THE
DEPARTMENT OF HIGHWAYS
HIGHWAY PLANNING DIVISION
IN COOPERATION WITH
U.S. DEPARTMENT OF COMMERCE
SCALE
SCALE FOR INSETS (UNLESS OTHERWISE NOTED)
1965
MAP DRAWN 1965
REVISIONS
Feature
Date
SHEET 3 OF 3 SHEETS
GENERAL HIGHWAY MAP LAMOILLE COUNTY VERMONT