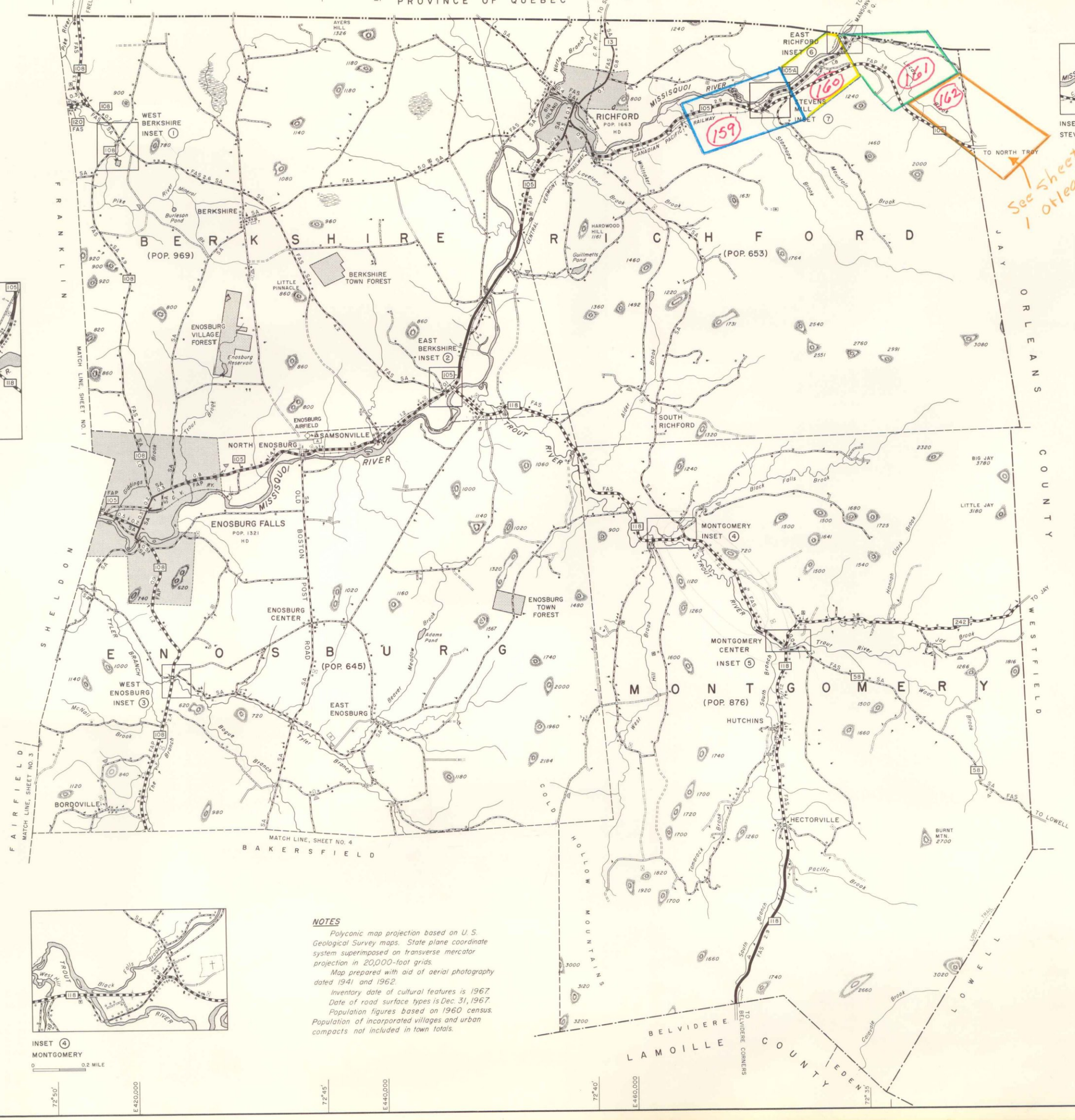

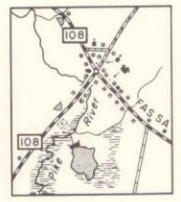
INSET 1
WEST BERKSHIRE

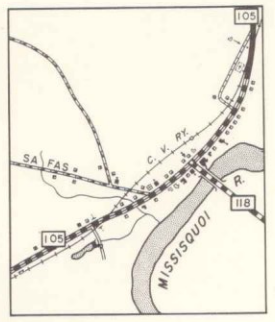
INSET 2
EAST BERKSHIRE
0 0.2 MILE

INSET 3
WEST ENOSBURG

INSET 4
MONTGOMERY
0 0.2 MILE

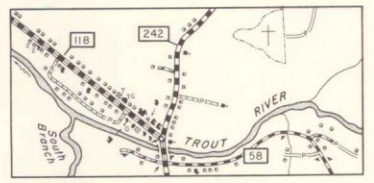
INSET 5
MONTGOMERY CENTER
0 0.2 MILE

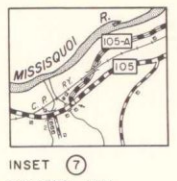
INSET 7
STEVENS MILL

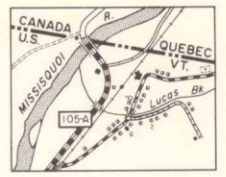
INSET 6
EAST RICHFORD
0 0.2 MILE

LEGEND

HIGHWAYS

- DIVIDED HIGHWAY
- STATE HIGHWAY SYSTEM
- SA — STATE AID HIGHWAY SYSTEM
- SA — STATE AID ENDS
- TOWN HIGHWAY SYSTEM
- IMPASSABLE OR UNTRAVELED ROAD
- PRIVATE ROAD (TICKS SHOW BEGINNING)
- LEGAL TRAIL
- FOOT TRAIL
- 89 — INTERSTATE NUMBERED ROUTE
- 2 — U.S. NUMBERED ROUTE
- 3 — STATE NUMBERED ROUTE
- FCA — FULL CONTROL OF ACCESS
- FAP — FEDERAL AID PRIMARY HIGHWAY SYSTEM
- FAS — FEDERAL AID SECONDARY HIGHWAY SYSTEM
- FAS — FEDERAL AID SECONDARY ENDS
- NFH — NATIONAL FOREST HIGHWAY
- SFH — STATE FOREST OR PARK HIGHWAY
- 4 6 8 — MILEAGE BETWEEN ARROWS
- BRIDGE OR CULVERT (LESS THAN 4' SPAN)
- BRIDGE OR CULVERT (4' THRU 10' SPAN)
- BRIDGE (10.1 THRU 20' SPAN)
- BRIDGE (OVER 20' SPAN)
- DRAWBRIDGE
- STEEL TRUSS BRIDGE
- COVERED BRIDGE
- CAUSEWAY
- CATTLE PASS
- GRADE CROSSING
- UNDERPASS
- OVERPASS

ROAD SURFACE TYPES (State Hwy / Other)

- MACADAM PENETRATION, CONCRETE, BITUMINOUS CONCRETE, BRICK OR BLOCK
- BITUMINOUS MIX OR MACADAM MIX
- SURFACE TREATED GRAVEL
- GRAVEL
- SOIL SURFACE (END GLASS GRAVEL)
- GRADED AND DRAINED
- UNIMPROVED
- PRIMITIVE

MISCELLANEOUS

- TRIANGULATION STATION
- WATER SUPPLY STANDPIPE
- PUMPING STATION
- MINE
- QUARRY
- GRAVEL PIT
- AUTO DUMP
- DUMP
- CEMETERY
- DAM
- DAM WITH ROAD
- TREE NURSERY
- SPRING
- TOWN FARM
- PIPE LINE, OIL, GAS, W-WATER
- PUMPING STATION (OIL OR GAS)
- VALVE HOUSE

BUILDINGS

(In use / Not in use)

- FARM UNIT
- DWELLING (OTHER THAN FARM)
- GROUP OF DWELLINGS
- SEASONAL DWELLING
- GROUP OF SEASONAL DWELLINGS
- BUSINESS
- COMBINED FILLING STATION AND BUSINESS
- COMBINED DWELLING AND BUSINESS
- FACTORY OR INDUSTRY
- SAWMILL
- HOTEL
- CHURCH
- SCHOOL
- OTHER EDUCATIONAL INSTITUTION
- COURTHOUSE
- HALL (T-TOWN, C-COMMUNITY, G-GRANGE, F-FRATERNAL)
- TOWN CLERK OFFICE
- HIGHWAY GARAGE (S-STATE, T-TOWN, NF-NATIONAL FOREST)
- FIRE ENGINE HOUSE
- POST OFFICE
- PUBLIC LIBRARY
- HOSPITAL
- REST HOME
- U.S. BORDER CUSTOMS STATION
- STATE POLICE
- FILLING STATION
- POWER PLANT
- POWER SUBSTATION
- RADIO STATION
- SUGAR HOUSE
- MILK DEPOT, CREAMERY OR CHEESE FACTORY
- FRUIT OR PRODUCE PACKING HOUSE
- SEASONAL INDUSTRY
- WAREHOUSE
- ROADSIDE STAND
- GREENHOUSE
- STILL (WOOD BY PRODUCTS)
- WEIGHING STATION
- GROUP OF MIXED CULTURAL FEATURES (Figures over building symbols indicate number of units included in a group)

OTHER TRANSPORTATION

- RAILROAD AND STATION
- AIRPORT (COMPLETE FACILITIES)
- AIRPORT (LIMITED FACILITIES)
- LANDING AREA
- MILITARY AIRPORT
- SEAPLANE BASE
- SEAPLANE ANCHORAGE
- AIRWAY BEACON
- AIR NAVIGATION AID
- LIGHTHOUSE
- HEAD OF NAVIGATION
- TOLL FERRY

POLITICAL SUBDIVISIONS

- NATIONAL BOUNDARY
- STATE BOUNDARY
- COUNTY BOUNDARY
- TOWN OR TOWN-CITY BOUNDARY
- INCORPORATED VILLAGE BOUNDARY
- URBAN COMPACT BOUNDARY
- CITY OR INCORPORATED VILLAGE
- URBAN COMPACT (UNINCORPORATED)
- FEDERAL AID URBAN AREA BOUNDARY
- STATE CAPITAL
- COUNTY SEAT
- OTHER CITY OR VILLAGE CENTER
- HD — INCORPORATED FOR HIGHWAY

CONSERVATION AND RECREATION

- NATIONAL, STATE, TOWN OR MUNICIPAL FOREST OR PARK; WILDLIFE REFUGE, MILITARY RESERVATION, ETC.
- SP — SMALL PARK
- G — GOLF GROUND OR COUNTRY CLUB
- A — AMUSEMENT AREA OR HALL
- SC — SKI AREA
- SR — RIFLE CLUB
- GYM — GYMNASIUM
- CAMP SITE
- PICNIC GROUND OR REST AREA
- PLAYGROUND, BALL FIELD, ETC.
- BATHING BEACH OR SWIMMING POOL
- MONUMENT OR HISTORIC SITE
- HISTORIC BUILDING
- SCENIC SITE
- FAIRGROUND
- TOURIST COURT OR MOTEL (NO. UNITS)
- LODGE OR BOYS/GIRLS CAMP
- DRIVE-IN THEATER
- RANGER STATION
- OBSERVATION OR LOOKOUT TOWER
- FISH HATCHERY
- GAME PRESERVE
- FISHING ACCESS AREA
- DOCK, PIER OR MARINA
- RIDING STABLE

NATURAL FEATURES

- STREAM
- MARSH
- MOUNTAIN RANGE
- 2150 — PROMINENT ELEVATION
- RESERVOIR, LAKE OR POND

KEY MAP TO COUNTIES AND SHEETS

NOTES

Polyconic map projection based on U. S. Geological Survey maps. State plane coordinate system superimposed on transverse mercator projection in 20,000-foot grids.

Map prepared with aid of aerial photography dated 1941 and 1962.

Inventory date of cultural features is 1967. Date of road surface types is Dec. 31, 1967.

Population figures based on 1960 census. Population of incorporated villages and urban compacts not included in town totals.

MAP DRAWN 1965

REVISIONS	
Feature	Date
Complete Revision	6/68

GENERAL HIGHWAY MAP
FRANKLIN COUNTY
VERMONT

PREPARED BY THE
DEPARTMENT OF HIGHWAYS
HIGHWAY PLANNING DIVISION
IN COOPERATION WITH THE
U.S. DEPARTMENT OF TRANSPORTATION
FEDERAL HIGHWAY ADMINISTRATION

SCALE
1 0 1 2 MILES
0 0.5 1 MILE
SCALE FOR INSETS (UNLESS OTHERWISE NOTED)

1968

SHEET 2 OF 4 SHEETS