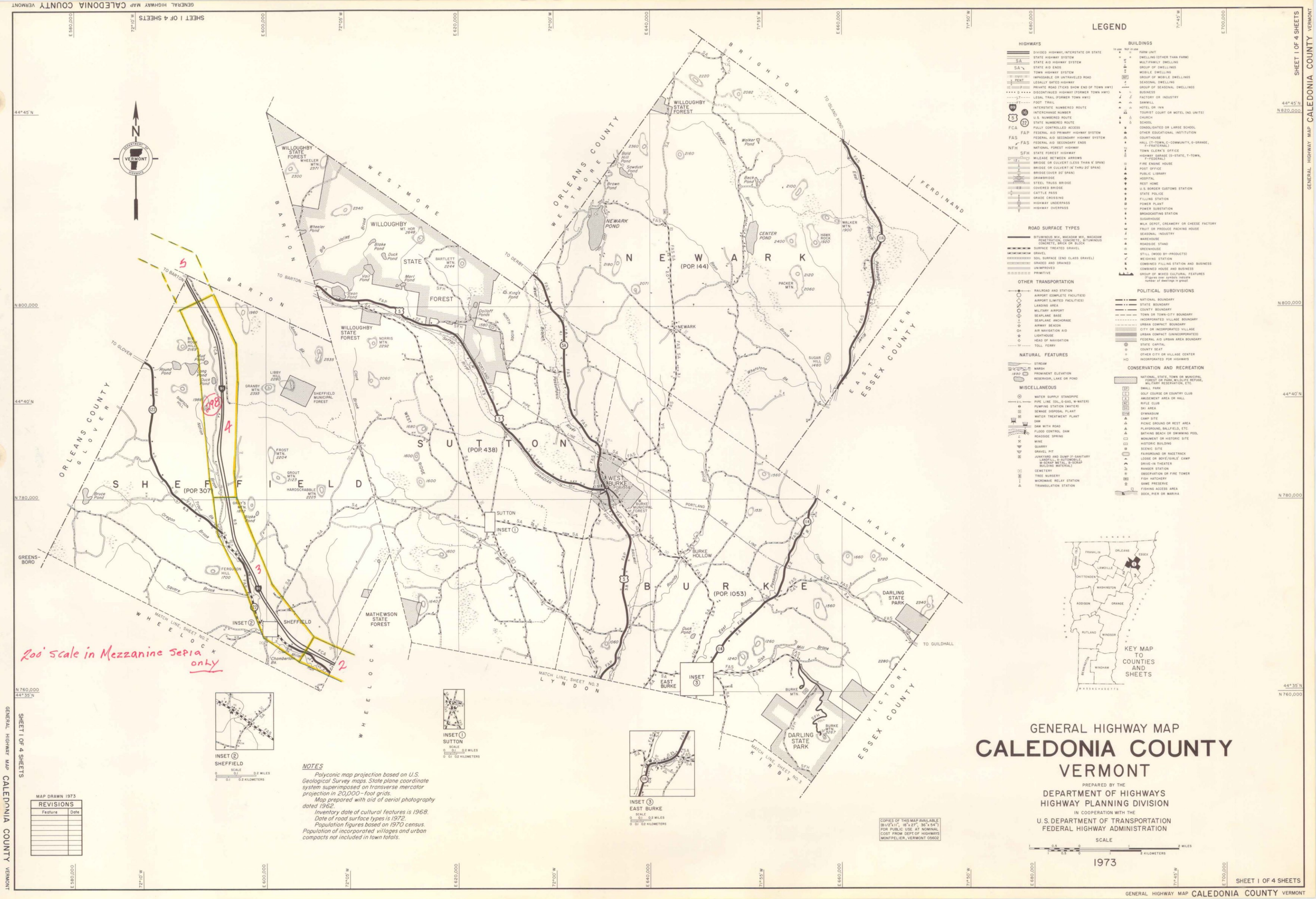

MAP DRAWN 1973

REVISIONS	
Feature	Date

NOTES

Polyconic map projection based on U.S. Geological Survey maps. State plane coordinate system superimposed on transverse mercator projection in 20,000-foot grids.

Map prepared with aid of aerial photography dated 1962.

Inventory date of cultural features is 1968.

Date of road surface types is 1972.

Population figures based on 1970 census. Population of incorporated villages and urban compacts not included in town totals.

COPIES OF THIS MAP AVAILABLE (8½"x 11", 18"x 27", 36"x 54") FOR PUBLIC USE AT NOMINAL COST FROM DEPT. OF HIGHWAYS MONTPELIER, VERMONT 05602

GENERAL HIGHWAY MAP
CALEDONIA COUNTY
VERMONT

PREPARED BY THE
DEPARTMENT OF HIGHWAYS
HIGHWAY PLANNING DIVISION
IN COOPERATION WITH THE
U.S. DEPARTMENT OF TRANSPORTATION
FEDERAL HIGHWAY ADMINISTRATION

SCALE
1 0.5 0 1 2 MILES
1 0.5 0 2 KILOMETERS

1973

SHEET 1 OF 4 SHEETS
GENERAL HIGHWAY MAP CALEDONIA COUNTY VERMONT

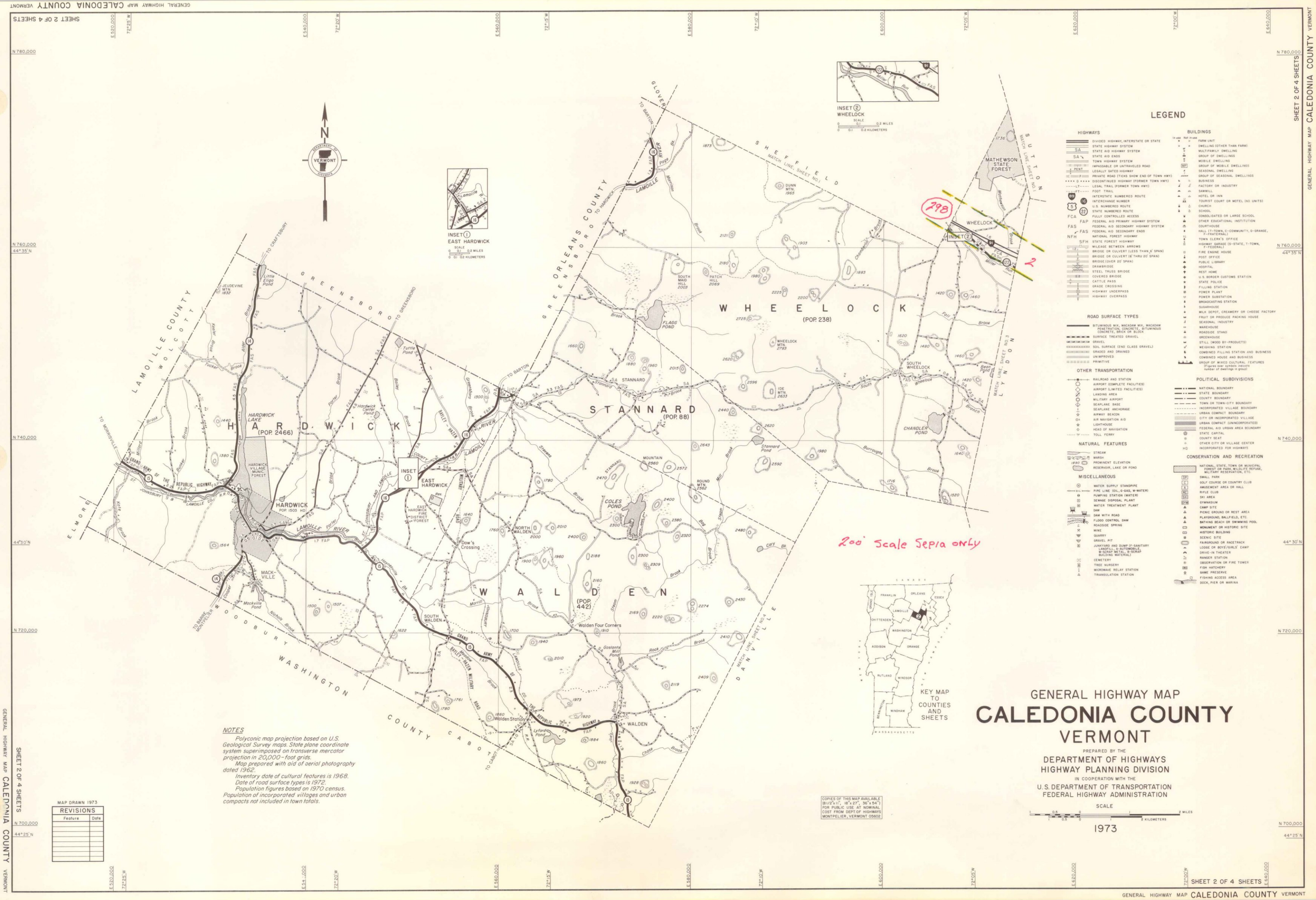

LEGEND

HIGHWAYS

- DIVIDED HIGHWAY, INTERSTATE OR STATE
- SA — STATE HIGHWAY SYSTEM
- SA — STATE AID HIGHWAY SYSTEM
- SA — STATE AID ENDS
- TOWN HIGHWAY SYSTEM
- PENT — IMPASSABLE OR UNTRAVELED ROAD
- LEGALLY GATED HIGHWAY
- PRIVATE ROAD (TICKS SHOW END OF TOWN HWY)
- DISCONTINUED HIGHWAY (FORMER TOWN HWY)
- LT — LEGAL TRAIL (FORMER TOWN HWY)
- FT — FOOT TRAIL
- 89 — INTERSTATE NUMBERED ROUTE
- 16 — INTERCHANGE NUMBER
- 5 — U.S. NUMBERED ROUTE
- 22 — STATE NUMBERED ROUTE
- FCA — FULLY CONTROLLED ACCESS
- FAP — FEDERAL AID PRIMARY HIGHWAY SYSTEM
- FAS — FEDERAL AID SECONDARY HIGHWAY SYSTEM
- FAS — FEDERAL AID SECONDARY ENDS
- NFH — NATIONAL FOREST HIGHWAY
- SFH — STATE FOREST HIGHWAY
- MILEAGE BETWEEN ARROWS
- BRIDGE OR CULVERT (LESS THAN 6' SPAN)
- BRIDGE OR CULVERT (6' THRU 20' SPAN)
- BRIDGE (OVER 20' SPAN)
- DRAWBRIDGE
- STEEL TRUSS BRIDGE
- COVERED BRIDGE
- CATTLE PASS
- GRADE CROSSING
- HIGHWAY UNDERPASS
- HIGHWAY OVERPASS

ROAD SURFACE TYPES

- BITUMINOUS MIX, MACADAM MIX, MACADAM PENETRATION, CONCRETE, BITUMINOUS CONCRETE, BRICK OR BLOCK
- SURFACE TREATED GRAVEL
- GRAVEL
- SOIL SURFACE (END CLASS GRAVEL)
- GRADED AND DRAINED
- UNIMPROVED
- PRIMITIVE

OTHER TRANSPORTATION

- RAILROAD AND STATION
- AIRPORT (COMPLETE FACILITIES)
- AIRPORT (LIMITED FACILITIES)
- LANDING AREA
- MILITARY AIRPORT
- SEAPLANE BASE
- SEAPLANE ANCHORAGE
- AIRWAY BEACON
- AIR NAVIGATION AID
- LIGHTHOUSE
- HEAD OF NAVIGATION
- TF — TOLL FERRY

NATURAL FEATURES

- STREAM
- MARSH
- 1890 — PROMINENT ELEVATION
- RESERVOIR, LAKE OR POND

MISCELLANEOUS

- WATER SUPPLY STANDPIPE
- PIPE LINE (OIL, G-GAS, W-WATER)
- PUMPING STATION (WATER)
- SEWAGE DISPOSAL PLANT
- WATER TREATMENT PLANT
- DAM
- DAM WITH ROAD
- FLOOD CONTROL DAM
- ROADSIDE SPRING
- MINE
- QUARRY
- GRAVEL PIT
- JUNKYARD AND DUMP (F-SANITARY LANDFILL, A-AUTOMOBILE, M-SCRAP METAL, B-SCRAP BUILDING MATERIAL)
- CEMETERY
- TREE NURSERY
- MICROWAVE RELAY STATION
- TRIANGULATION STATION

BUILDINGS

In use / Not in use

- FARM UNIT
- DWELLING (OTHER THAN FARM)
- MULTIFAMILY DWELLING
- GROUP OF DWELLINGS
- MOBILE DWELLING
- MD — GROUP OF MOBILE DWELLINGS
- SEASONAL DWELLING
- GROUP OF SEASONAL DWELLINGS
- BUSINESS
- FACTORY OR INDUSTRY
- SAWMILL
- HOTEL OR INN
- TOURIST COURT OR MOTEL (NO UNITS)
- CHURCH
- SCHOOL
- CONSOLIDATED OR LARGE SCHOOL
- OTHER EDUCATIONAL INSTITUTION
- COURTHOUSE
- HALL (T-TOWN, C-COMMUNITY, G-GRANGE, F-FRATERNAL)
- TOWN CLERK'S OFFICE
- HIGHWAY GARAGE (S-STATE, T-TOWN, F-FEDERAL)
- FIRE ENGINE HOUSE
- POST OFFICE
- PUBLIC LIBRARY
- HOSPITAL
- REST HOME
- U.S. BORDER CUSTOMS STATION
- STATE POLICE
- FILLING STATION
- POWER PLANT
- POWER SUBSTATION
- BROADCASTING STATION
- SUGARHOUSE
- MILK DEPOT, CREAMERY OR CHEESE FACTORY
- FRUIT OR PRODUCE PACKING HOUSE
- SEASONAL INDUSTRY
- WAREHOUSE
- ROADSIDE STAND
- GREENHOUSE
- STILL (WOOD BY-PRODUCTS)
- WEIGHING STATION
- COMBINED FILLING STATION AND BUSINESS
- COMBINED HOUSE AND BUSINESS
- GROUP OF MIXED CULTURAL FEATURES (Figures over symbols indicate number of dwellings in group)

POLITICAL SUBDIVISIONS

- NATIONAL BOUNDARY
- STATE BOUNDARY
- COUNTY BOUNDARY
- TOWN OR TOWN-CITY BOUNDARY
- INCORPORATED VILLAGE BOUNDARY
- URBAN COMPACT BOUNDARY
- CITY OR INCORPORATED VILLAGE
- URBAN COMPACT (UNINCORPORATED)
- FEDERAL AID URBAN AREA BOUNDARY
- STATE CAPITAL
- COUNTY SEAT
- OTHER CITY OR VILLAGE CENTER
- HD — INCORPORATED FOR HIGHWAYS

CONSERVATION AND RECREATION

- NATIONAL, STATE, TOWN OR MUNICIPAL FOREST OR PARK, WILDLIFE REFUGE, MILITARY RESERVATION, ETC.
- SP — SMALL PARK
- GOLF COURSE OR COUNTRY CLUB
- AMUSEMENT AREA OR HALL
- RC — RIFLE CLUB
- SK — SKI AREA
- GYM — GYMNASIUM
- CAMP SITE
- PICNIC GROUND OR REST AREA
- PLAYGROUND, BALLFIELD, ETC.
- BATHING BEACH OR SWIMMING POOL
- MONUMENT OR HISTORIC SITE
- HISTORIC BUILDING
- SCENIC SITE
- FAIRGROUND OR RACETRACK
- LODGE OR BOYS'/GIRLS' CAMP
- DRIVE-IN THEATER
- RANGER STATION
- OBSERVATION OR FIRE TOWER
- FISH HATCHERY
- GAME PRESERVE
- FISHING ACCESS AREA
- DOCK, PIER OR MARINA

KEY MAP TO COUNTIES AND SHEETS

NOTES

Polyconic map projection based on U.S. Geological Survey maps. State plane coordinate system superimposed on transverse mercator projection in 20,000-foot grids.

Map prepared with aid of aerial photography dated 1962.

Inventory date of cultural features is 1968.

Date of road surface types is 1972.

Population figures based on 1970 census. Population of incorporated villages and urban compacts not included in town totals.

MAP DRAWN 1973

REVISIONS	
Feature	Date

COPIES OF THIS MAP AVAILABLE (8 1/2"x11", 18"x27", 36"x54") FOR PUBLIC USE AT NOMINAL COST FROM DEPT. OF HIGHWAYS MONTPELIER, VERMONT 05602

GENERAL HIGHWAY MAP
CALEDONIA COUNTY
VERMONT

PREPARED BY THE
DEPARTMENT OF HIGHWAYS
HIGHWAY PLANNING DIVISION
IN COOPERATION WITH THE
U.S. DEPARTMENT OF TRANSPORTATION
FEDERAL HIGHWAY ADMINISTRATION

SCALE
1 0.5 0 1 2 MILES
1 0.5 0 1 2 KILOMETERS

1973

298 sepia only

INSET 1 LYNDON CENTER

INSET 2 LYNDON

LEGEND

HIGHWAYS

BUILDINGS

ROAD SURFACE TYPES

SUBDIVISIONS

AND RECREATION

296 200 scale sepias in Mezzanine only

Section 2 #35 in tub folder

303 Vellum in Mezzanine

254 + 211

167 168 169 170 171 207 Also Available in 400 scale

50 scale sepias #166 in Mezzanine

SUTTON

MATCH LINE, SHEET NO. 1

BURKE

WHEELOCK

DANVILLE

VICTORY

CONCORD

ESSEX CO.

L Y N D O N (POP 2290)

LYNDONVILLE

CALEDONIA COUNTY STATE AIRPORT

DARLING STATE PARK

EAST LYNDON

North Kirby

LYNDON STATE FOREST

ST. JOHNSBURY MUNICIPAL AIRPORT

S A I N T J O H N S B U R Y (POP 6933)

ST. JOHNSBURY

ST. JOHNSBURY MUNICIPAL FOREST

STILES POND RESERVOIR

K I R B Y (POP 224)

South Kirby

W A T E R F O R D (POP 586)

West Waterford

LOWER WATERFORD

CONNECTICUT RIVER

LITTLETON

MOORE RES.

B A R N E (POP 1342)

PEACHAM

MONROE

NEW HAMPSHIRE

R Y E G A T E

INSET 3 ST. JOHNSBURY

INSET 4

INSET 5 ST. JOHNSBURY CENTER

INSET 6 PASSUMPSIC

INSET 7 WEST BARNET

INSET 8 BARNET

INSET 9 McINDOE FALLS

INSET 10 EAST BARNET

KEY MAP TO COUNTIES AND SHEETS

NOTES

Polyconic map projection based on U.S. Geological Survey maps. State plane coordinate system superimposed on transverse mercator projection in 20,000-foot grids.

Map prepared with aid of aerial photography dated 1962.

Inventory date of cultural features is 1968. Date of road surface types is 1972.

Population figures based on 1970 census. Population of incorporated villages and urban compacts not included in town totals.

GENERAL HIGHWAY MAP
CALEDONIA COUNTY
VERMONT

PREPARED BY THE
DEPARTMENT OF HIGHWAYS
HIGHWAY PLANNING DIVISION
IN COOPERATION WITH THE
U.S. DEPARTMENT OF TRANSPORTATION
FEDERAL HIGHWAY ADMINISTRATION

SCALE

1973

COPIES OF THIS MAP AVAILABLE (11 1/2" x 11", 18" x 27", 36" x 54") FOR PUBLIC USE, AT NOMINAL COST FROM DEPT OF HIGHWAYS MONTPELIER, VERMONT 05602

MAP DRAWN 1973

REVISIONS

Feature	Date

GENERAL HIGHWAY MAP
CALEDONIA COUNTY
VERMONT

PREPARED BY THE
DEPARTMENT OF HIGHWAYS
HIGHWAY PLANNING DIVISION
IN COOPERATION WITH THE
U.S. DEPARTMENT OF TRANSPORTATION
FEDERAL HIGHWAY ADMINISTRATION

SCALE

1973

LEGEND

HIGHWAYS
- DIVIDED HIGHWAY, INTERSTATE OR STATE
- STATE HIGHWAY SYSTEM
- SA STATE AID HIGHWAY SYSTEM
- SA STATE AID ENDS
- TOWN HIGHWAY SYSTEM
- IMPASSABLE OR UNTRAVELED ROAD
- PERI LEGALLY GATED HIGHWAY
- PRIVATE ROAD (TICKS SHOW END OF TOWN HWY)
- DISCONTINUED HIGHWAY (FORMER TOWN HWY)
- LEGAL TRAIL (FORMER TOWN HWY)
- FOOT TRAIL
- 89 INTERSTATE NUMBERED ROUTE
- 6 INTERCHANGE NUMBER
- 5 U.S. NUMBERED ROUTE
- 22 STATE NUMBERED ROUTE
- FCA FULLY CONTROLLED ACCESS
- FAP FEDERAL AID PRIMARY HIGHWAY SYSTEM
- FAS FEDERAL AID SECONDARY HIGHWAY SYSTEM
- FAS FEDERAL AID SECONDARY ENDS
- NFH NATIONAL FOREST HIGHWAY
- SFH STATE FOREST HIGHWAY
- 1.2 MILEAGE BETWEEN ARROWS
- BRIDGE OR CULVERT (LESS THAN 6' SPAN)
- BRIDGE OR CULVERT (6' THRU 20' SPAN)
- BRIDGE (OVER 20' SPAN)
- DRAWBRIDGE
- STEEL TRUSS BRIDGE
- COVERED BRIDGE
- CATTLE PASS
- GRADE CROSSING
- HIGHWAY UNDERPASS
- HIGHWAY OVERPASS

ROAD SURFACE TYPES
- BITUMINOUS MIX, MACADAM MIX, MACADAM PENETRATION, CONCRETE, BITUMINOUS CONCRETE, BRICK OR BLOCK
- SURFACE TREATED GRAVEL
- GRAVEL
- SOIL SURFACE (2ND CLASS GRAVEL)
- GRADED AND DRAINED
- UNIMPROVED
- PRIMITIVE

OTHER TRANSPORTATION
- RAILROAD AND STATION
- AIRPORT (COMPLETE FACILITIES)
- AIRPORT (LIMITED FACILITIES)
- LANDING AREA
- MILITARY AIRPORT
- SEAPLANE BASE
- SEAPLANE ANCHORAGE
- AIRWAY BEACON
- AIR NAVIGATION AID
- LIGHTHOUSE
- HEAD OF NAVIGATION
- TF TOLL FERRY

NATURAL FEATURES
- STREAM
- MARSH
- 1980 PROMINENT ELEVATION
- RESERVOIR, LAKE OR POND

MISCELLANEOUS
- WATER SUPPLY STANDPIPE
- PIPE LINE (OIL, G-GAS, W-WATER)
- PUMPING STATION (WATER)
- SEWAGE DISPOSAL PLANT
- WATER TREATMENT PLANT
- DAM
- DAM WITH ROAD
- FLOOD CONTROL DAM
- ROADSIDE SPRING
- MINE
- QUARRY
- GRAVEL PIT
- JUNKYARD AND DUMP (F-SANITARY LANDFILL, A-AUTOMOBILE, M-SCRAP METAL, R-SCRAP RUBBER MATERIAL)
- CEMETERY
- TREE NURSERY
- MICROWAVE RELAY STATION
- TRANSLOCATION STATION

BUILDINGS
(In use / Not in use)
- FARM UNIT
- DWELLING (OTHER THAN FARM)
- MULTIFAMILY DWELLING
- GROUP OF DWELLINGS
- MOBILE DWELLING
- GROUP OF MOBILE DWELLINGS
- SEASONAL DWELLING
- GROUP OF SEASONAL DWELLINGS
- BUSINESS
- FACTORY OR INDUSTRY
- SAWMILL
- HOTEL OR INN
- TOURIST COURT OR MOTEL (NO UNITS)
- CHURCH
- SCHOOL
- CONSOLIDATED OR LARGE SCHOOL
- OTHER EDUCATIONAL INSTITUTION
- COURTHOUSE
- HALL (T-TOWN, C-COMMUNITY, G-GRANGE, F-FRATERNAL)
- TOWN CLERK'S OFFICE
- HIGHWAY GARAGE (S-STATE, T-TOWN, F-FEDERAL)
- FIRE ENGINE HOUSE
- POST OFFICE
- PUBLIC LIBRARY
- HOSPITAL
- REST HOME
- U.S. BORDER CUSTOMS STATION
- STATE POLICE
- FILLING STATION
- POWER PLANT
- POWER SUBSTATION
- BROADCASTING STATION
- SUGARHOUSE
- MILK DEPOT, CREAMERY OR CHEESE FACTORY
- FRUIT OR PRODUCE PACKING HOUSE
- SEASONAL INDUSTRY
- WAREHOUSE
- ROADSIDE STAND
- GREENHOUSE
- STILL (WOOD BY-PRODUCTS)
- WEIGHING STATION
- COMBINED FILLING STATION AND BUSINESS
- COMBINED HOUSE AND BUSINESS
- GROUP OF MIXED CULTURAL FEATURES (Figures over symbols indicate number of dwellings in group)

POLITICAL SUBDIVISIONS
- NATIONAL BOUNDARY
- STATE BOUNDARY
- COUNTY BOUNDARY
- TOWN OR TOWN-CITY BOUNDARY
- INCORPORATED VILLAGE BOUNDARY
- URBAN COMPACT BOUNDARY
- CITY OR INCORPORATED VILLAGE
- URBAN COMPACT (UNINCORPORATED)
- FEDERAL AID URBAN AREA BOUNDARY
- STATE CAPITAL
- COUNTY SEAT
- OTHER CITY OR VILLAGE CENTER
- HQ INCORPORATED FOR HIGHWAYS

CONSERVATION AND RECREATION
- NATIONAL, STATE, TOWN OR MUNICIPAL FOREST OR PARK, WILDLIFE REFUGE, MILITARY RESERVATION, ETC.
- SP SMALL PARK
- G GOLF COURSE OR COUNTRY CLUB
- A AMUSEMENT AREA OR HALL
- RC RIFLE CLUB
- SC SKI AREA
- GYM GYMNASIUM
- CAMP SITE
- PICNIC GROUND OR REST AREA
- PLAYGROUND, BALLFIELD, ETC.
- BATHING BEACH OR SWIMMING POOL
- MONUMENT OR HISTORIC SITE
- HISTORIC BUILDING
- SCENIC SITE
- FAIRGROUND OR RACETRACK
- LODGE OR BOYS'/GIRLS' CAMP
- DRIVE-IN THEATER
- RANGER STATION
- OBSERVATION OR FIRE TOWER
- FISH HATCHERY
- GAME PRESERVE
- FISHING ACCESS AREA
- DOCK, PIER OR MARINA

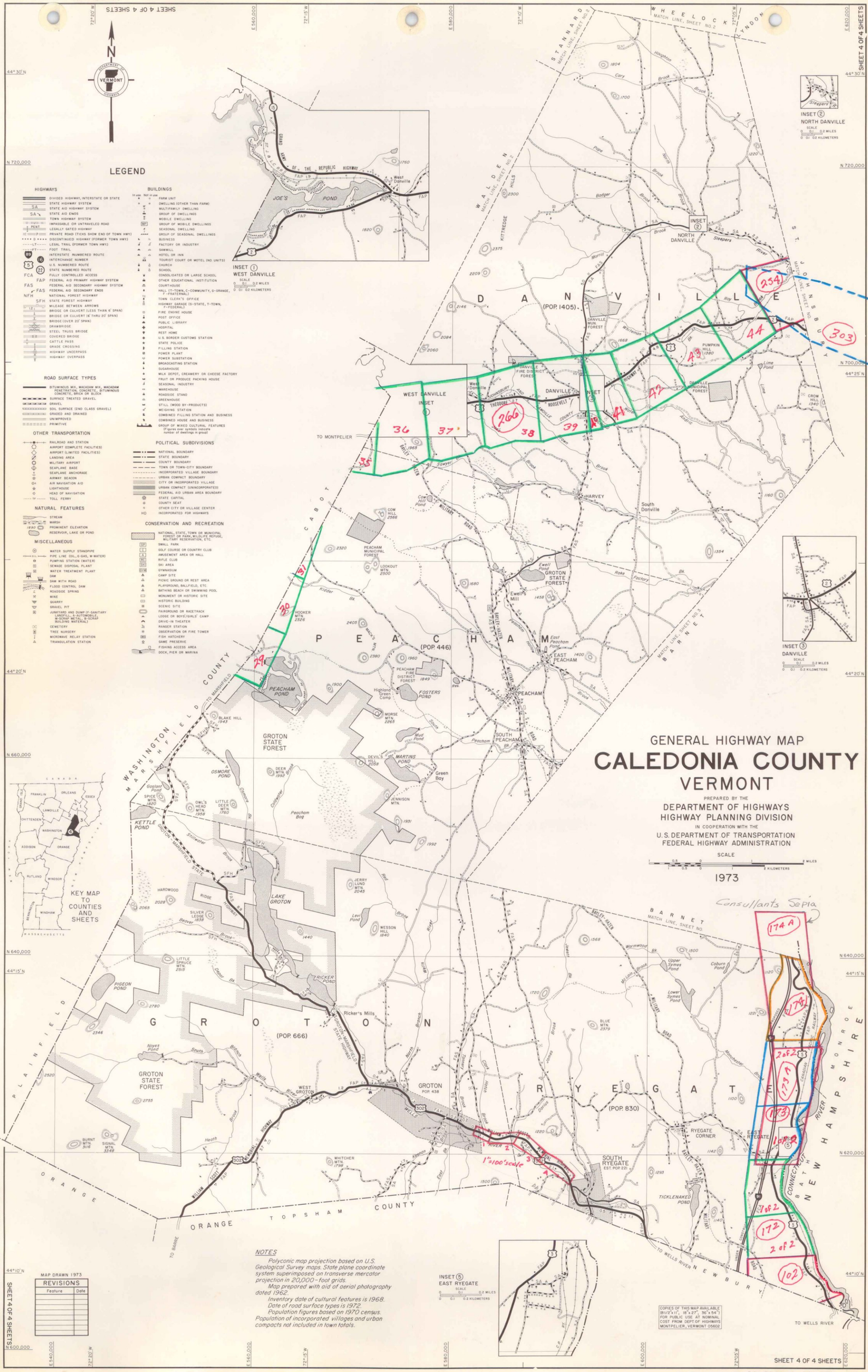

NOTES

Polyconic map projection based on U.S. Geological Survey maps. State plane coordinate system superimposed on transverse mercator projection in 20,000-foot grids.

Map prepared with aid of aerial photography dated 1962.

Inventory date of cultural features is 1968.

Date of road surface types is 1972.

Population figures based on 1970 census.

Population of incorporated villages and urban compacts not included in town totals.

MAP DRAWN 1973

REVISIONS	
Feature	Date

COPIES OF THIS MAP AVAILABLE (8½"x11", 18"x27", 36"x54") FOR PUBLIC USE AT NOMINAL COST FROM DEPT. OF HIGHWAYS MONTPELIER, VERMONT 05602