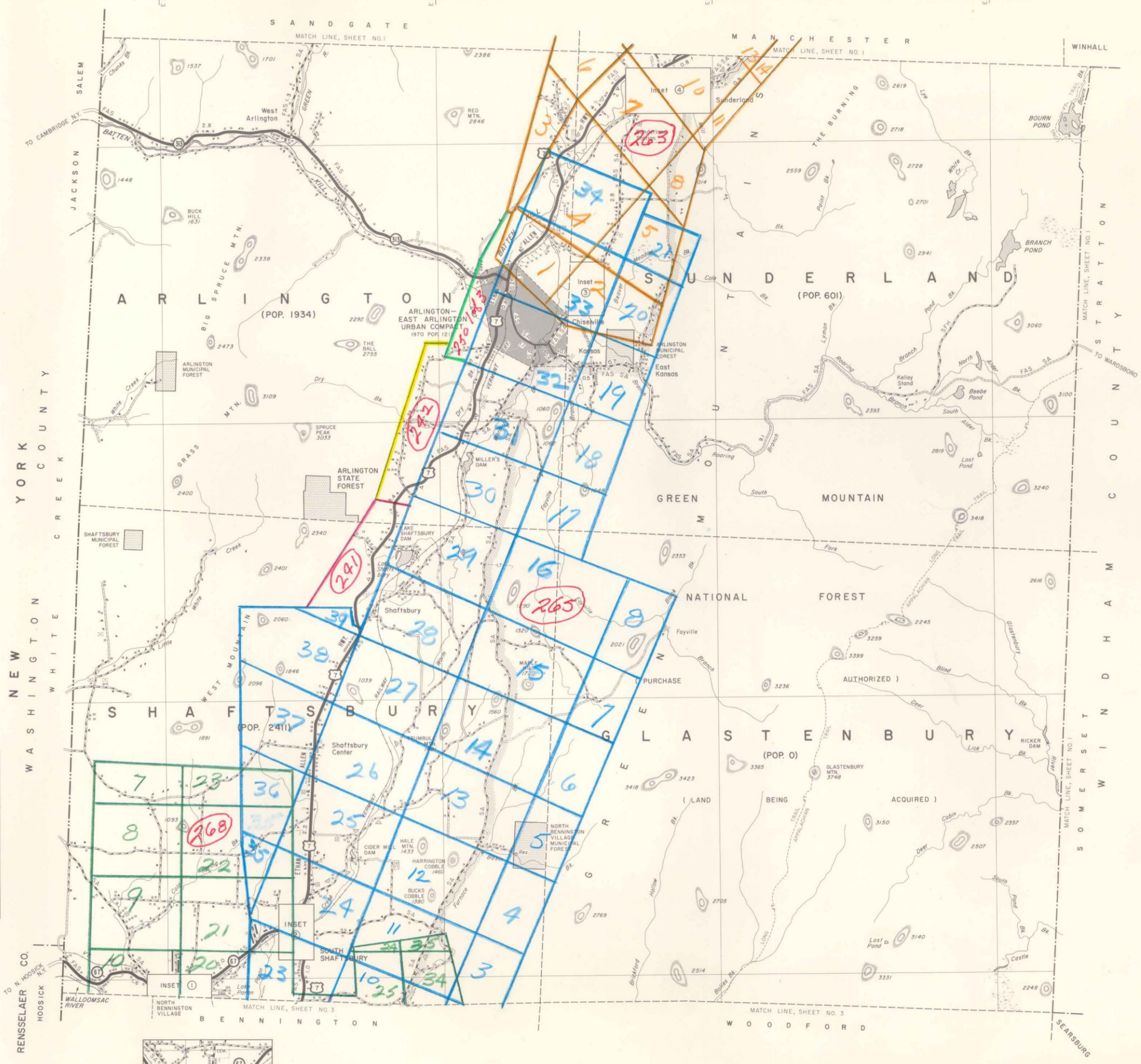

INSET ④
SUNDERLAND
SCALE 0 ½ 1 0.2 MILE

INSET ③
CHISELVILLE
SCALE 0 ½ 1 0.2 MILE

KEY MAP TO COUNTIES AND SHEETS

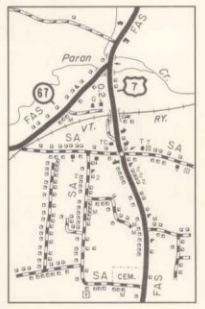

INSET ②
SOUTH SHAFTSBURY
SCALE 0 ½ 1 0.2 MILE

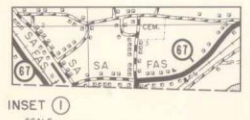

INSET ①
SCALE 0 ½ 1 0.2 MILE

N

VERMONT

LEGEND

HIGHWAYS

- DIVIDED HIGHWAY, INTERSTATE OR STATE
- SA — STATE HIGHWAY SYSTEM
- SA — STATE AID HIGHWAY SYSTEM
- SA — STATE AID ENDS
- TOWN HIGHWAY SYSTEM
- PENT — IMPASSABLE OR UNTRAVELED ROAD
- LEGALLY GATED HIGHWAY
- PRIVATE ROAD (TICKS SHOW END OF TOWN HWY)
- DISCONTINUED HIGHWAY (FORMER TOWN HWY)
- LT — LEGAL TRAIL (FORMER TOWN HWY)
- FT — FOOT TRAIL
- 89 — INTERSTATE NUMBERED ROUTE
- 16 — INTERCHANGE NUMBER
- 7 — U.S. NUMBERED ROUTE
- 61 — STATE NUMBERED ROUTE
- FCA — FULLY CONTROLLED ACCESS
- FAP — FEDERAL AID PRIMARY HIGHWAY SYSTEM
- FAS — FEDERAL AID SECONDARY HIGHWAY SYSTEM
- FAS — FEDERAL AID SECONDARY ENDS
- NFH — NATIONAL FOREST HIGHWAY
- SFH — STATE FOREST HIGHWAY
- 1M 5.5 — MILEAGE BETWEEN ARROWS
- BRIDGE OR CULVERT (LESS THAN 6' SPAN)
- BRIDGE OR CULVERT (6' THRU 10' SPAN)
- BRIDGE OR CULVERT (OVER 10' THRU 20' SPAN)
- BRIDGE (OVER 20' SPAN)
- DRAWBRIDGE
- STEEL TRUSS BRIDGE
- COVERED BRIDGE
- CAUSEWAY
- CATTLE PASS
- GRADE CROSSING
- HIGHWAY UNDERPASS
- HIGHWAY OVERPASS

ROAD SURFACE TYPES

- BITUMINOUS MIX, MACADAM MIX, MACADAM PENETRATION, CONCRETE, BITUMINOUS CONCRETE, BRICK OR BLOCK
- SURFACE TREATED GRAVEL
- GRAVEL
- SOIL SURFACE (2ND CLASS GRAVEL)
- GRADED AND DRAINED
- UNIMPROVED
- PRIMITIVE

OTHER TRANSPORTATION

- RAILROAD AND STATION
- AIRPORT (COMPLETE FACILITIES)
- AIRPORT (LIMITED FACILITIES)
- LANDING AREA
- MILITARY AIRPORT
- SEAPLANE BASE
- SEAPLANE ANCHORAGE
- AIRWAY BEACON
- AA — AIR NAVIGATION AID
- LIGHTHOUSE
- HEAD OF NAVIGATION
- TF — TOLL FERRY

BUILDINGS

In use / Not in use

- FARM UNIT
- DWELLING (OTHER THAN FARM)
- MULTIFAMILY DWELLING
- GROUP OF DWELLINGS
- MOBILE DWELLING
- MP — GROUP OF MOBILE DWELLINGS
- SEASONAL DWELLING
- GROUP OF SEASONAL DWELLINGS
- BUSINESS
- FACTORY OR INDUSTRY
- SAWMILL
- HOTEL OR INN
- TOURIST COURT OR MOTEL (NO UNITS)
- CHURCH
- SCHOOL
- CONSOLIDATED OR LARGE SCHOOL
- OTHER EDUCATIONAL INSTITUTION
- COURTHOUSE
- HALL (T-TOWN, C-COMMUNITY, G-GRANGE, F-FRATERNAL)
- TOWN CLERK'S OFFICE
- HIGHWAY GARAGE (S-STATE, T-TOWN, F-FEDERAL)
- FIRE ENGINE HOUSE
- POST OFFICE
- PUBLIC LIBRARY
- HOSPITAL
- REST HOME
- U.S. BORDER CUSTOMS STATION
- STATE POLICE
- FILLING STATION
- POWER PLANT
- POWER SUBSTATION
- RADIO STATION
- SUGARHOUSE
- MILK DEPOT, CREAMERY OR CHEESE FACTORY
- FRUIT OR PRODUCE PACKING HOUSE
- SEASONAL INDUSTRY
- WAREHOUSE
- ROADSIDE STAND
- GREENHOUSE
- STILL (WOOD BY-PRODUCTS)
- WEIGHING STATION
- COMBINED FILLING STATION AND BUSINESS
- COMBINED HOUSE AND BUSINESS
- GROUP OF MIXED CULTURAL FEATURES (Figures over symbols indicate number of dwellings in group)

POLITICAL SUBDIVISIONS

- NATIONAL BOUNDARY
- STATE BOUNDARY
- COUNTY BOUNDARY
- TOWN OR TOWN-CITY BOUNDARY
- INCORPORATED VILLAGE BOUNDARY
- URBAN COMPACT BOUNDARY
- CITY OR INCORPORATED VILLAGE
- URBAN COMPACT (UNINCORPORATED)
- FEDERAL AID URBAN AREA BOUNDARY
- STATE CAPITAL
- COUNTY SEAT
- OTHER CITY OR VILLAGE CENTER
- HD — INCORPORATED FOR HIGHWAYS

CONSERVATION AND RECREATION

- NATIONAL, STATE, TOWN OR MUNICIPAL FOREST OR PARK, WILDLIFE REFUGE, MILITARY RESERVATION, ETC.
- SP — SMALL PARK
- G — GOLF COURSE OR COUNTRY CLUB
- A — AMUSEMENT AREA OR HALL
- RC — RIFLE CLUB
- SX — SKI AREA
- GYM — GYMNASIUM
- CAMP SITE
- PICNIC GROUND OR REST AREA
- PLAYGROUND, BALLFIELD, ETC.
- BATHING BEACH OR SWIMMING POOL
- MONUMENT OR HISTORIC SITE
- HISTORIC BUILDING
- SCENIC SITE
- FAIRGROUND OR RACETRACK
- LODGE OR BOY'S/GIRL'S CAMP
- DRIVE-IN THEATER
- RANGER STATION
- OBSERVATION OR FIRE TOWER
- FISH HATCHERY
- GAME PRESERVE
- FISHING ACCESS AREA
- DOCK, PIER OR MARINA

MISCELLANEOUS

- WATER SUPPLY STANDPIPE
- PIPE LINE (OIL, G-GAS, W-WATER)
- PUMPING STATION (WATER)
- SEWAGE DISPOSAL PLANT
- WATER TREATMENT PLANT
- DAM
- DAM WITH ROAD
- FLOOD CONTROL DAM
- ROADSIDE SPRING
- MINE
- QUARRY
- GRAVEL PIT
- JUNKYARD AND DUMP (F-SANITARY LANDFILL, A-AUTOMOBILE, M-METAL, B-SCRAP BUILDING MATERIAL)
- CEMETERY
- TREE NURSERY
- MICROWAVE RELAY STATION
- TRIANGULATION STATION

NATURAL FEATURES

- STREAM
- MARSH
- 1890 — PROMINENT ELEVATION
- RESERVOIR, LAKE OR POND

GENERAL HIGHWAY MAP
BENNINGTON COUNTY
VERMONT

PREPARED BY THE
DEPARTMENT OF HIGHWAYS
HIGHWAY PLANNING DIVISION
IN COOPERATION WITH THE
U.S. DEPARTMENT OF TRANSPORTATION
FEDERAL HIGHWAY ADMINISTRATION

SCALE
1 0 1 2 MILES

1972

NOTES

Polyconic map projection based on U.S. Geological Survey maps State plane coordinate system superimposed on transverse mercator projection in 20,000-foot grids.

Map prepared with aid of aerial photography dated 1962 and 1968.

Inventory date of cultural features is 1968.

Date of road surface types is Dec. 31, 1972.

Population figures based on 1970 census. Population of incorporated villages and urban compacts not included in town totals.

COPIES OF THIS MAP AVAILABLE (8½"x11", 18"x27", 36"x54") FOR PUBLIC USE AT NOMINAL COST FROM DEPT. OF HIGHWAYS MONTPELIER, VERMONT 05602

MAP DRAWN 1972

REVISIONS	
Feature	Date

SHEET 2 OF 3 SHEETS
GENERAL HIGHWAY MAP BENNINGTON COUNTY VERMONT