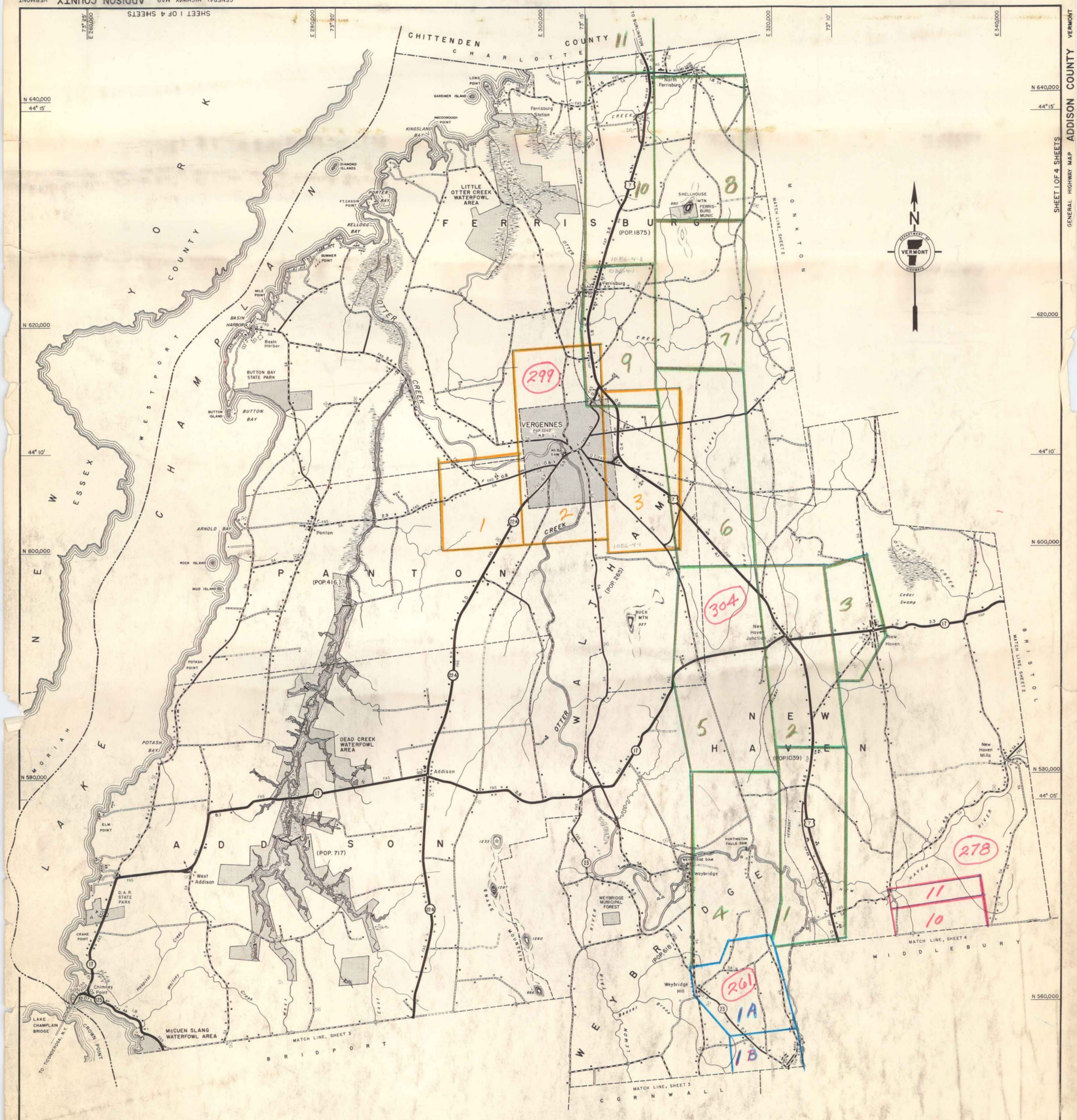
CHITTENDEN COUNTY
CHARLOTTE
FERRISBURG (POP 1875)
LITTLE OTTER CREEK WATERFOWL AREA
MONKTON
VERGENNES
PANTON (POP 411)
WALTHAM
NEW HAVEN (POP 1039)
BRISTOL
ADDISON (POP 717)
DEAD CREEK WATERFOWL AREA
BUTTON BAY STATE PARK
WEYBRIDGE
MIDDLEBURY
BRIDPORT
CORNWALL
LAKE CHAMPLAIN
NEW YORK
ESSEX COUNTY
MCCUEN SLANG WATERFOWL AREA
LAKE CHAMPLAIN BRIDGE
MATCH LINE, SHEET 3
MATCH LINE, SHEET 4
VERMONT
N
299
304
278
261
1A
1B
1
2
3
4
5
6
7
8
9
10
11
N 640,000
N 620,000
N 600,000
N 580,000
N 560,000
N 540,000
N 520,000
44° 15′
44° 10′
44° 05′
44° 00′
43° 55′
E 280,000
E 300,000
73° 20′
73° 15′
73° 10′

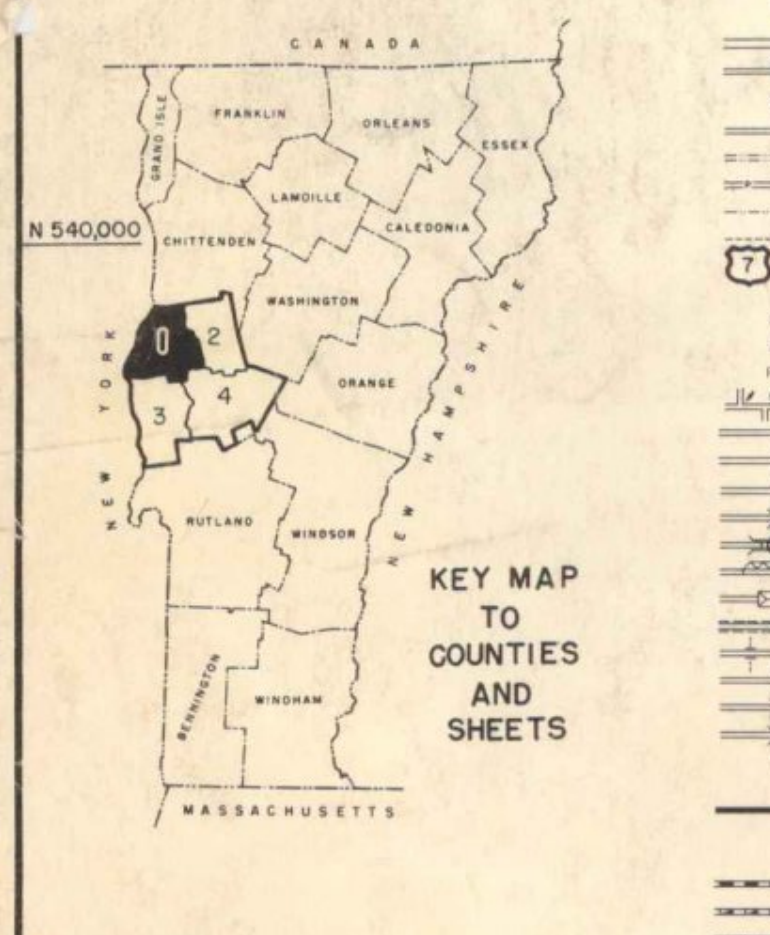
N 540,000
CHITTENDEN
LAMOILLE
CALEDONIA
WASHINGTON
ORANGE
RUTLAND
WINDSOR
BENNINGTON
WINDHAM
NEW YORK
NEW HAMPSHIRE
MASSACHUSETTS
0
2
3
4

KEY MAP TO COUNTIES AND SHEETS

MAP DRAWN 1953

REVISIONS	
Feature	Date
Road Surface Types	1957
Road Surface Types	1960
General Revisions	1964
Selective Revisions	Jan.'73

LEGEND

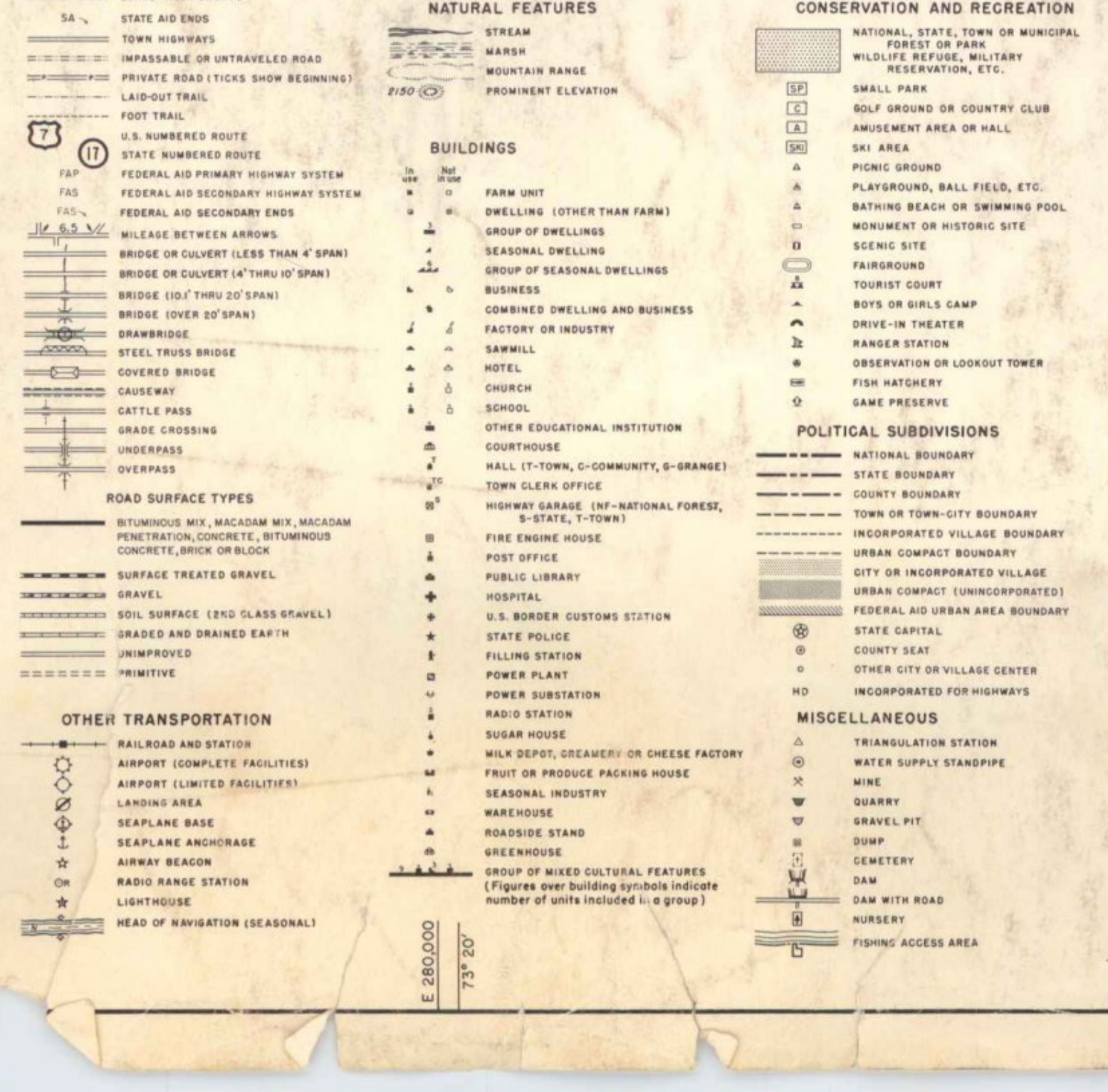
HIGHWAYS
STATE HIGHWAYS
SA
STATE AID HIGHWAYS
STATE AID ENDS
TOWN HIGHWAYS
IMPASSABLE OR UNTRAVELED ROAD
PRIVATE ROAD (TICKS SHOW BEGINNING)
LAID-OUT TRAIL
FOOT TRAIL
U.S. NUMBERED ROUTE
STATE NUMBERED ROUTE
FAP
FEDERAL AID PRIMARY HIGHWAY SYSTEM
FAS
FEDERAL AID SECONDARY HIGHWAY SYSTEM
FEDERAL AID SECONDARY ENDS
6.5
MILEAGE BETWEEN ARROWS
BRIDGE OR CULVERT (LESS THAN 4' SPAN)
BRIDGE OR CULVERT (4' THRU 10' SPAN)
BRIDGE (10.1' THRU 20' SPAN)
BRIDGE (OVER 20' SPAN)
DRAWBRIDGE
STEEL TRUSS BRIDGE
COVERED BRIDGE
CAUSEWAY
CATTLE PASS
GRADE CROSSING
UNDERPASS
OVERPASS
ROAD SURFACE TYPES
BITUMINOUS MIX, MACADAM MIX, MACADAM PENETRATION, CONCRETE, BITUMINOUS CONCRETE, BRICK OR BLOCK
SURFACE TREATED GRAVEL
GRAVEL
SOIL SURFACE (2ND CLASS GRAVEL)
GRADED AND DRAINED EARTH
UNIMPROVED
PRIMITIVE
OTHER TRANSPORTATION
RAILROAD AND STATION
AIRPORT (COMPLETE FACILITIES)
AIRPORT (LIMITED FACILITIES)
LANDING AREA
SEAPLANE BASE
SEAPLANE ANCHORAGE
AIRWAY BEACON
RADIO RANGE STATION
LIGHTHOUSE
HEAD OF NAVIGATION (SEASONAL)
NATURAL FEATURES
STREAM
MARSH
MOUNTAIN RANGE
2150
PROMINENT ELEVATION
BUILDINGS
In use
Not in use
FARM UNIT
DWELLING (OTHER THAN FARM)
GROUP OF DWELLINGS
SEASONAL DWELLING
GROUP OF SEASONAL DWELLINGS
BUSINESS
COMBINED DWELLING AND BUSINESS
FACTORY OR INDUSTRY
SAWMILL
HOTEL
CHURCH
SCHOOL
OTHER EDUCATIONAL INSTITUTION
COURTHOUSE
HALL (T-TOWN, C-COMMUNITY, G-GRANGE)
TOWN CLERK OFFICE
HIGHWAY GARAGE (NF-NATIONAL FOREST, S-STATE, T-TOWN)
FIRE ENGINE HOUSE
POST OFFICE
PUBLIC LIBRARY
HOSPITAL
U.S. BORDER CUSTOMS STATION
STATE POLICE
FILLING STATION
POWER PLANT
POWER SUBSTATION
RADIO STATION
SUGAR HOUSE
MILK DEPOT, CREAMERY OR CHEESE FACTORY
FRUIT OR PRODUCE PACKING HOUSE
SEASONAL INDUSTRY
WAREHOUSE
ROADSIDE STAND
GREENHOUSE
GROUP OF MIXED CULTURAL FEATURES (Figures over building symbols indicate number of units included in a group)
CONSERVATION AND RECREATION
NATIONAL, STATE, TOWN OR MUNICIPAL FOREST OR PARK
WILDLIFE REFUGE, MILITARY RESERVATION, ETC.
SP
SMALL PARK
C
GOLF GROUND OR COUNTRY CLUB
A
AMUSEMENT AREA OR HALL
SKI
SKI AREA
PICNIC GROUND
PLAYGROUND, BALL FIELD, ETC.
BATHING BEACH OR SWIMMING POOL
MONUMENT OR HISTORIC SITE
SCENIC SITE
FAIRGROUND
TOURIST COURT
BOYS OR GIRLS CAMP
DRIVE-IN THEATER
RANGER STATION
OBSERVATION OR LOOKOUT TOWER
FISH HATCHERY
GAME PRESERVE
POLITICAL SUBDIVISIONS
NATIONAL BOUNDARY
STATE BOUNDARY
COUNTY BOUNDARY
TOWN OR TOWN-CITY BOUNDARY
INCORPORATED VILLAGE BOUNDARY
URBAN COMPACT BOUNDARY
CITY OR INCORPORATED VILLAGE
URBAN COMPACT (UNINCORPORATED)
FEDERAL AID URBAN AREA BOUNDARY
STATE CAPITAL
COUNTY SEAT
OTHER CITY OR VILLAGE CENTER
HD
INCORPORATED FOR HIGHWAYS
MISCELLANEOUS
TRIANGULATION STATION
WATER SUPPLY STANDPIPE
MINE
QUARRY
GRAVEL PIT
DUMP
CEMETERY
DAM
DAM WITH ROAD
NURSERY
FISHING ACCESS AREA

COPIES OF THIS MAP AVAILABLE
(8 1/2"x 11", 18"x 27", 36"x 54")
FOR PUBLIC USE AT NOMINAL
COST FROM: DEPT. OF HIGHWAYS
MONTPELIER, VERMONT 05602

GENERAL HIGHWAY MAP

ADDISON COUNTY
VERMONT

PREPARED BY THE
DEPARTMENT OF HIGHWAYS
HIGHWAY PLANNING DIVISION
IN COOPERATION WITH
U.S. DEPARTMENT OF TRANSPORTATION
FEDERAL HIGHWAY ADMINISTRATION

SCALE



1964

NOTES

Polyconic map projection based on U.S. Geological Survey maps. State plane coordinate system superimposed on transverse Mercator projection in 20,000-foot grids.

Population figures based on 1970 census. Population of incorporated villages and urban compacts not included in town totals.

Map prepared with the aid of aerial photography dated 1942 and 1962.

Inventory date of cultural features is 1962. Date of road surface types is December 31, 1963.

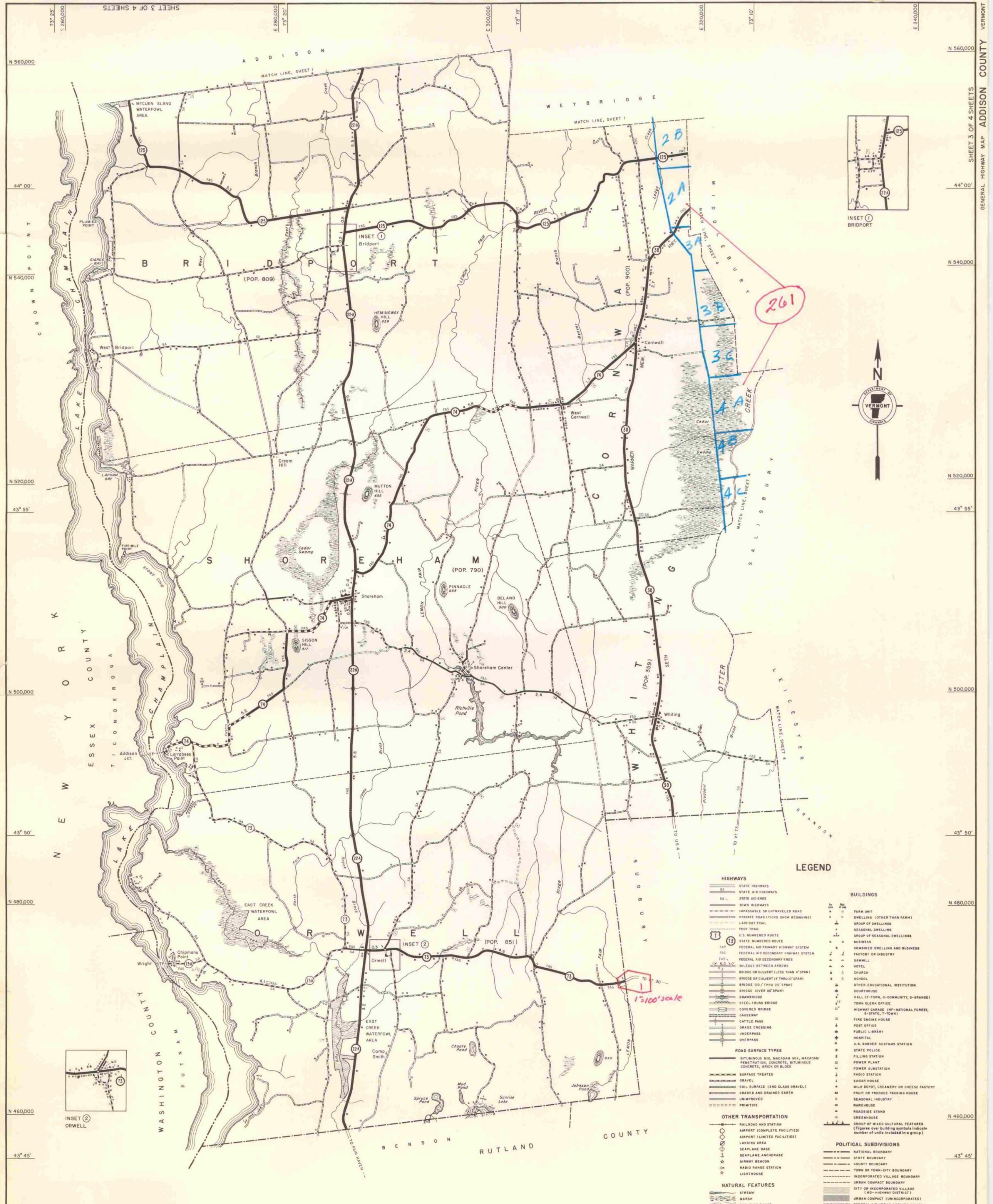
ADDISON
WEYBRIDGE
MIDDLEBURY
SALISBURY
LEICESTER
BRANDON
SUDBURY
BENSON
RUTLAND COUNTY
WASHINGTON COUNTY
PUTNAM
NEW YORK
ESSEX COUNTY
TICONDEROGA
CROWN POINT
LAKE CHAMPLAIN
BRIDPORT
(POP. 809)
CORNWALL
(POP. 900)
SHOREHAM
(POP. 790)
WHITING
(POP. 359)
ORWELL
(POP. 851)
OTTER CREEK
INSET ① Bridport
INSET ② Orwell
Shoreham
Shoreham Center
West Cornwall
Cornwall
Whiting
West Bridport
Richville Pond
EAST CREEK WATERFOWL AREA
McCUEN SLANG WATERFOWL AREA
TO FAIR HAVEN
TO US 4
TO VT. 73
TO VT. 30
WATCH LINE, SHEET 1
N 560,000
N 540,000
N 520,000
N 500,000
N 480,000
N 460,000
E 280,000
E 300,000
E 320,000
E 340,000
44° 00′
43° 55′
43° 50′
43° 45′
73° 20′
73° 15′
73° 10′
2B
2A
3A
3B
3C
4A
4B
4C
261
1
1"=100' scale

GENERAL HIGHWAY MAP
ADDISON COUNTY
VERMONT

PREPARED BY THE
DEPARTMENT OF HIGHWAYS
HIGHWAY PLANNING DIVISION
IN COOPERATION WITH
U. S. DEPARTMENT OF TRANSPORTATION
FEDERAL HIGHWAY ADMINISTRATION

SCALE
1 0 1 2 MILES
0 0.5 1 MILE
SCALE FOR INSETS (UNLESS OTHERWISE NOTED)

1964

COPIES OF THIS MAP AVAILABLE (8 1/2"x 11", 18"x 27", 36"x 54") FOR PUBLIC USE AT NOMINAL COST FROM DEPT. OF HIGHWAYS MONTPELIER, VERMONT 05602

CANADA
FRANKLIN
ORLEANS
ESSEX
GRAND ISLE
LAMOILLE
CALEDONIA
CHITTENDEN
WASHINGTON
ORANGE
RUTLAND
WINDSOR
BENNINGTON
WINDHAM
NEW YORK
NEW HAMPSHIRE
MASSACHUSETTS
1
2
3
4

KEY MAP TO COUNTIES AND SHEETS

MAP DRAWN 1953

REVISIONS	
Feature	Date
Road Surface Types	1957
Road Surface Types	1960
General Revisions	1964
Selective Major Revs.	Jan. '73

LEGEND

HIGHWAYS

STATE HIGHWAYS
SA STATE AID HIGHWAYS
SA STATE AID ENDS
TOWN HIGHWAYS
IMPASSABLE OR UNTRAVELED ROAD
PRIVATE ROAD (TICKS SHOW BEGINNING)
LAID-OUT TRAIL
FOOT TRAIL
7 U.S. NUMBERED ROUTE
73 STATE NUMBERED ROUTE
FAP FEDERAL AID PRIMARY HIGHWAY SYSTEM
FAS FEDERAL AID SECONDARY HIGHWAY SYSTEM
FAS FEDERAL AID SECONDARY ENDS
6.5 MILEAGE BETWEEN ARROWS
BRIDGE OR CULVERT (LESS THAN 4' SPAN)
BRIDGE OR CULVERT (4' THRU 10' SPAN)
BRIDGE (10.1' THRU 20' SPAN)
BRIDGE (OVER 20' SPAN)
DRAWBRIDGE
STEEL TRUSS BRIDGE
COVERED BRIDGE
CAUSEWAY
CATTLE PASS
GRADE CROSSING
UNDERPASS
OVERPASS

ROAD SURFACE TYPES

BITUMINOUS MIX, MACADAM MIX, MACADAM PENETRATION, CONCRETE, BITUMINOUS CONCRETE, BRICK OR BLOCK
SURFACE TREATED
GRAVEL
SOIL SURFACE (2ND CLASS GRAVEL)
GRADED AND DRAINED EARTH
UNIMPROVED
PRIMITIVE

OTHER TRANSPORTATION

RAILROAD AND STATION
AIRPORT (COMPLETE FACILITIES)
AIRPORT (LIMITED FACILITIES)
LANDING AREA
SEAPLANE BASE
SEAPLANE ANCHORAGE
AIRWAY BEACON
RADIO RANGE STATION
LIGHTHOUSE

NATURAL FEATURES

STREAM
MARSH
MOUNTAIN RANGE
2150 PROMINENT ELEVATION

CONSERVATION AND RECREATION

NATIONAL, STATE, TOWN OR MUNICIPAL FOREST OR PARK
WILDLIFE REFUGE, MILITARY RESERVATION, ETC.
SP SMALL PARK
G GOLF GROUND OR COUNTRY CLUB
A AMUSEMENT AREA OR HALL
SKI SKI AREA
PICNIC GROUND
PLAYGROUND, BALL FIELD, ETC.
BATHING BEACH OR SWIMMING POOL
MONUMENT OR HISTORIC SITE
SCENIC SITE
FAIRGROUND
TOURIST COURT
BOYS OR GIRLS CAMP
DRIVE-IN THEATER
RANGER STATION
OBSERVATION OR LOOKOUT TOWER
FISH HATCHERY
GAME PRESERVE
FISHING ACCESS AREA

BUILDINGS

In use / Not in use
FARM UNIT
DWELLING (OTHER THAN FARM)
GROUP OF DWELLINGS
SEASONAL DWELLING
GROUP OF SEASONAL DWELLINGS
BUSINESS
COMBINED DWELLING AND BUSINESS
FACTORY OR INDUSTRY
SAWMILL
HOTEL
CHURCH
SCHOOL
OTHER EDUCATIONAL INSTITUTION
COURTHOUSE
HALL (T-TOWN, C-COMMUNITY, G-GRANGE)
TOWN CLERK OFFICE
HIGHWAY GARAGE (NF-NATIONAL FOREST, S-STATE, T-TOWN)
FIRE ENGINE HOUSE
POST OFFICE
PUBLIC LIBRARY
HOSPITAL
U.S. BORDER CUSTOMS STATION
STATE POLICE
FILLING STATION
POWER PLANT
POWER SUBSTATION
RADIO STATION
SUGAR HOUSE
MILK DEPOT, CREAMERY OR CHEESE FACTORY
FRUIT OR PRODUCE PACKING HOUSE
SEASONAL INDUSTRY
WAREHOUSE
ROADSIDE STAND
GREENHOUSE
GROUP OF MIXED CULTURAL FEATURES (Figures over building symbols indicate number of units included in a group)

POLITICAL SUBDIVISIONS

NATIONAL BOUNDARY
STATE BOUNDARY
COUNTY BOUNDARY
TOWN OR TOWN-CITY BOUNDARY
INCORPORATED VILLAGE BOUNDARY
URBAN COMPACT BOUNDARY
CITY OR INCORPORATED VILLAGE (HD-HIGHWAY DISTRICT)
URBAN COMPACT (UNINCORPORATED)
FEDERAL AID URBAN AREA BOUNDARY
STATE CAPITAL
COUNTY SEAT
OTHER CITY OR VILLAGE CENTER

MISCELLANEOUS

TRIANGULATION STATION
WATER SUPPLY STANDPIPE
MINE
QUARRY
GRAVEL PIT
DUMP
CEMETERY
DAM
DAM WITH ROAD
TF TOLL FERRY
NURSERY
TOWN FARM

NOTES

Polyconic map projection based on U.S. Geological Survey maps. State plane coordinate system superimposed on transverse Mercator projection in 20,000-foot grids.

Map prepared with aid of aerial photography dated 1942 and 1962.

Inventory date of cultural features is 1962 for town and state aid roads, 1962 for state highways.

Date of road surface types is December 31, 1963.

Population figures based on 1970 census. Population of incorporated villages and urban compacts not included in town totals.

N 440,000

SHEET 3 OF 4 SHEETS

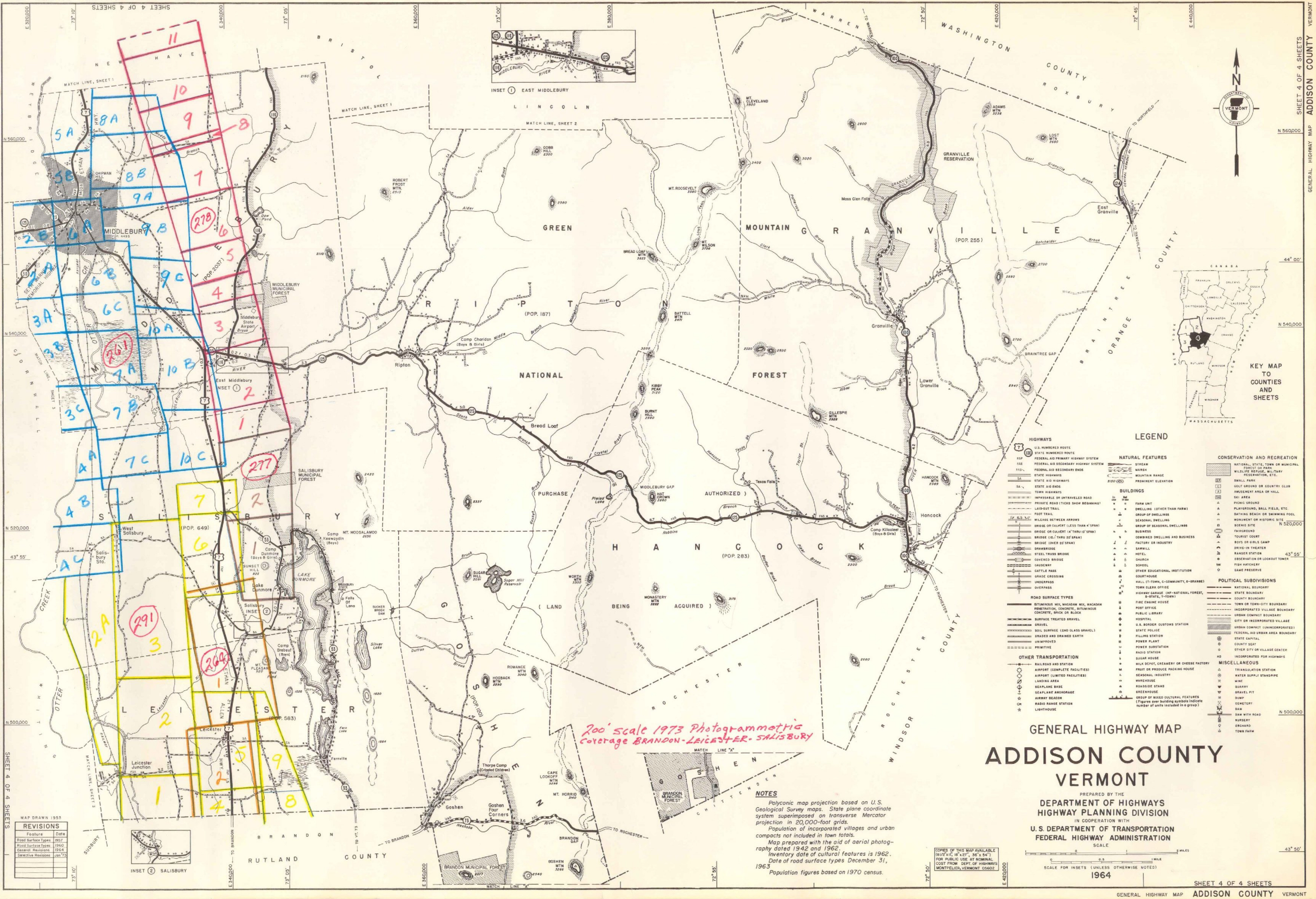
N
KEY MAP TO COUNTIES AND SHEETS
CANADA
MASSACHUSETTS
WINDHAM
BENNINGTON
RUTLAND
WINDSOR
ORANGE
WASHINGTON
CHITTENDEN
LAMOILLE
CALEDONIA
FRANKLIN
ORLEANS
ESSEX
GRAND ISLE
1
2
3
4
LEGEND
HIGHWAYS
U.S. NUMBERED ROUTE
STATE NUMBERED ROUTE
FAP FEDERAL AID PRIMARY HIGHWAY SYSTEM
FAS FEDERAL AID SECONDARY HIGHWAY SYSTEM
FEDERAL AID SECONDARY ENDS
STATE HIGHWAYS
SA STATE AID HIGHWAYS
STATE AID ENDS
TOWN HIGHWAYS
IMPASSABLE OR UNTRAVELED ROAD
PRIVATE ROAD (TICKS SHOW BEGINNING)
LAID-OUT TRAIL
FOOT TRAIL
6.5 MILEAGE BETWEEN ARROWS
BRIDGE OR CULVERT (LESS THAN 4' SPAN)
BRIDGE OR CULVERT (4' THRU 10' SPAN)
BRIDGE (10.1' THRU 20' SPAN)
BRIDGE (OVER 20' SPAN)
DRAWBRIDGE
STEEL TRUSS BRIDGE
COVERED BRIDGE
CAUSEWAY
CATTLE PASS
GRADE CROSSING
UNDERPASS
OVERPASS
ROAD SURFACE TYPES
BITUMINOUS MIX, MACADAM MIX, MACADAM PENETRATION, CONCRETE, BITUMINOUS CONCRETE, BRICK OR BLOCK
SURFACE TREATED GRAVEL
GRAVEL
SOIL SURFACE (2ND CLASS GRAVEL)
GRADED AND DRAINED EARTH
UNIMPROVED
PRIMITIVE
OTHER TRANSPORTATION
RAILROAD AND STATION
AIRPORT (COMPLETE FACILITIES)
AIRPORT (LIMITED FACILITIES)
LANDING AREA
SEAPLANE BASE
SEAPLANE ANCHORAGE
AIRWAY BEACON
RADIO RANGE STATION
LIGHTHOUSE
NATURAL FEATURES
STREAM
MARSH
MOUNTAIN RANGE
2150 PROMINENT ELEVATION
BUILDINGS
In use
Not in use
FARM UNIT
DWELLING (OTHER THAN FARM)
GROUP OF DWELLINGS
SEASONAL DWELLING
GROUP OF SEASONAL DWELLINGS
BUSINESS
COMBINED DWELLING AND BUSINESS
FACTORY OR INDUSTRY
SAWMILL
HOTEL
CHURCH
SCHOOL
OTHER EDUCATIONAL INSTITUTION
COURTHOUSE
HALL (T-TOWN, C-COMMUNITY, G-GRANGE)
TOWN CLERK OFFICE
HIGHWAY GARAGE (NF-NATIONAL FOREST, S-STATE, T-TOWN)
FIRE ENGINE HOUSE
POST OFFICE
PUBLIC LIBRARY
HOSPITAL
U.S. BORDER CUSTOMS STATION
STATE POLICE
FILLING STATION
POWER PLANT
POWER SUBSTATION
RADIO STATION
SUGAR HOUSE
MILK DEPOT, CREAMERY OR CHEESE FACTORY
FRUIT OR PRODUCE PACKING HOUSE
SEASONAL INDUSTRY
WAREHOUSE
ROADSIDE STAND
GREENHOUSE
GROUP OF MIXED CULTURAL FEATURES (Figures over building symbols indicate number of units included in a group)
CONSERVATION AND RECREATION
NATIONAL, STATE, TOWN OR MUNICIPAL FOREST OR PARK WILDLIFE REFUGE, MILITARY RESERVATION, ETC.
SP SMALL PARK
G GOLF GROUND OR COUNTRY CLUB
A AMUSEMENT AREA OR HALL
SKI SKI AREA
PICNIC GROUND
PLAYGROUND, BALL FIELD, ETC.
BATHING BEACH OR SWIMMING POOL
MONUMENT OR HISTORIC SITE
SCENIC SITE
FAIRGROUND
TOURIST COURT
BOYS OR GIRLS CAMP
DRIVE-IN THEATER
RANGER STATION
OBSERVATION OR LOOKOUT TOWER
FISH HATCHERY
GAME PRESERVE
POLITICAL SUBDIVISIONS
NATIONAL BOUNDARY
STATE BOUNDARY
COUNTY BOUNDARY
TOWN OR TOWN-CITY BOUNDARY
INCORPORATED VILLAGE BOUNDARY
URBAN COMPACT BOUNDARY
CITY OR INCORPORATED VILLAGE
URBAN COMPACT (UNINCORPORATED)
FEDERAL AID URBAN AREA BOUNDARY
STATE CAPITAL
COUNTY SEAT
OTHER CITY OR VILLAGE CENTER
HD INCORPORATED FOR HIGHWAYS
MISCELLANEOUS
TRIANGULATION STATION
WATER SUPPLY STANDPIPE
MINE
QUARRY
GRAVEL PIT
DUMP
CEMETERY
DAM
DAM WITH ROAD
NURSERY
ORCHARD
TOWN FARM
SCALE
0
0.5
1 MILE
2 MILES
SCALE FOR INSETS (UNLESS OTHERWISE NOTED)
E 320,000
E 340,000
E 360,000
E 380,000
E 420,000
E 440,000
N 560,000
N 540,000
N 520,000
N 500,000
73° 10'
73° 05'
73° 00'
72° 55'
72° 50'
72° 45'
44° 00'
43° 55'
43° 50'
WASHINGTON COUNTY
ROXBURY
WARREN
TO WARREN
TO NORTHFIELD
TO RANDOLPH
BRAINTREE
ORANGE COUNTY
WINDSOR COUNTY
ROCHESTER
TO ROCHESTER
RUTLAND COUNTY
BRANDON
TO BRANDON
TO VT. 73
CHITTENDEN
SUDBURY
WHITING
CORNWALL
WEYBRIDGE
NEW HAVEN
BRISTOL
LINCOLN
MATCH LINE, SHEET 1
MATCH LINE, SHEET 2
MATCH LINE, SHEET 3
MATCH LINE "A"
INSET ① EAST MIDDLEBURY
INSET ② SALISBURY
GRANVILLE (POP. 255)
GRANVILLE RESERVATION
East Granville
Lower Granville
Granville
Moss Glen Falls
MOUNTAIN
GREEN
NATIONAL
FOREST
PURCHASE
AUTHORIZED
LAND
BEING
ACQUIRED
RIPTON (POP. 187)
Ripton
Camp Chardon (Boys & Girls)
Bread Loaf
HANCOCK (POP. 283)
Hancock
Texas Falls
Camp Killooleet (Boys & Girls)
GOSHEN (POP. 120)
Goshen
Goshen Four Corners
Thorpe Camp (Crippled Children)
BRANDON MUNICIPAL FOREST
MIDDLEBURY (POP. 2037)
MIDDLEBURY
East Middlebury
MIDDLEBURY MUNICIPAL FOREST
Middlebury State Airport
SALISBURY (POP. 649)
West Salisbury
Salisbury Sta.
Salisbury
SALISBURY MUNICIPAL FOREST
Camp Dunmore (Boys & Girls)
Camp Keewaydin (Boys)
Camp Brebeuf (Boys)
LAKE DUNMORE
Lake Dunmore
Falls of Lana
Silver Lake
Fern Lake
Sugar Hill Reservoir
LEICESTER (POP. 583)
Leicester
Leicester Junction
ETHAN ALLEN HWY
OTTER CREEK
MIDDLEBURY RIVER
MT. CLEVELAND 3500
ADAMS MTN 3236
LOST MTN 2680
MT. ROOSEVELT 3580
MT. WILSON 3790
BREAD LOAF MTN 3823
BATTELL MTN 3471
KIRBY PEAK 3120
BURNT HILL 2860
GILLESPIE MTN 2826
HANCOCK MTN 2089
MIDDLEBURY GAP
HAT CROWN 2820
MONASTERY MTN 2880
WORTH MTN 3330
SUGAR HILL 2091
MT. MOOSALAMOO 2656
ROMANCE MTN 3040
HOGBACK MTN 2880
CAPE LOOKOFF MTN 3296
MT. HORRID 3140
GOSHEN MTN 2960
BRANDON GAP
BRAINTREE GAP
COBB HILL 2300
ROBERT FROST MTN 2513
CHIPMAN HILL
SUNSET HILL
MT. PLEASANT
FARRAR

11
10
9
8
7
6
5
4
3
2
1
278
8A
8B
9A
9B
9C
10A
10B
10C
5A
5B
6A
6B
6C
2B
2A
3A
3B
3C
7A
7B
7C
261
4A
4B
4C
277
2
1
7
6
1
3
2
1
2A
291
264
1
5
2
9
4
8

200' scale 1973 Photogrammetric
Coverage BRANDON-LEICESTER-SALISBURY

GENERAL HIGHWAY MAP

ADDISON COUNTY

VERMONT

PREPARED BY THE
DEPARTMENT OF HIGHWAYS
HIGHWAY PLANNING DIVISION
IN COOPERATION WITH
U.S. DEPARTMENT OF TRANSPORTATION
FEDERAL HIGHWAY ADMINISTRATION

1964

NOTES

Polyconic map projection based on U.S. Geological Survey maps. State plane coordinate system superimposed on transverse Mercator projection in 20,000-foot grids.

Population of incorporated villages and urban compacts not included in town totals.

Map prepared with the aid of aerial photography dated 1942 and 1962.

Inventory date of cultural features is 1962.

Date of road surface types December 31, 1963

Population figures based on 1970 census.

COPIES OF THIS MAP AVAILABLE (8 1/2"x11", 18"x27", 36"x54") FOR PUBLIC USE AT NOMINAL COST FROM DEPT. OF HIGHWAYS MONTPELIER, VERMONT 05602

MAP DRAWN 1953

REVISIONS	
Feature	Date
Road Surface Types	1957
Road Surface Types	1960
General Revisions	1964
Selective Revisions	Jan '73