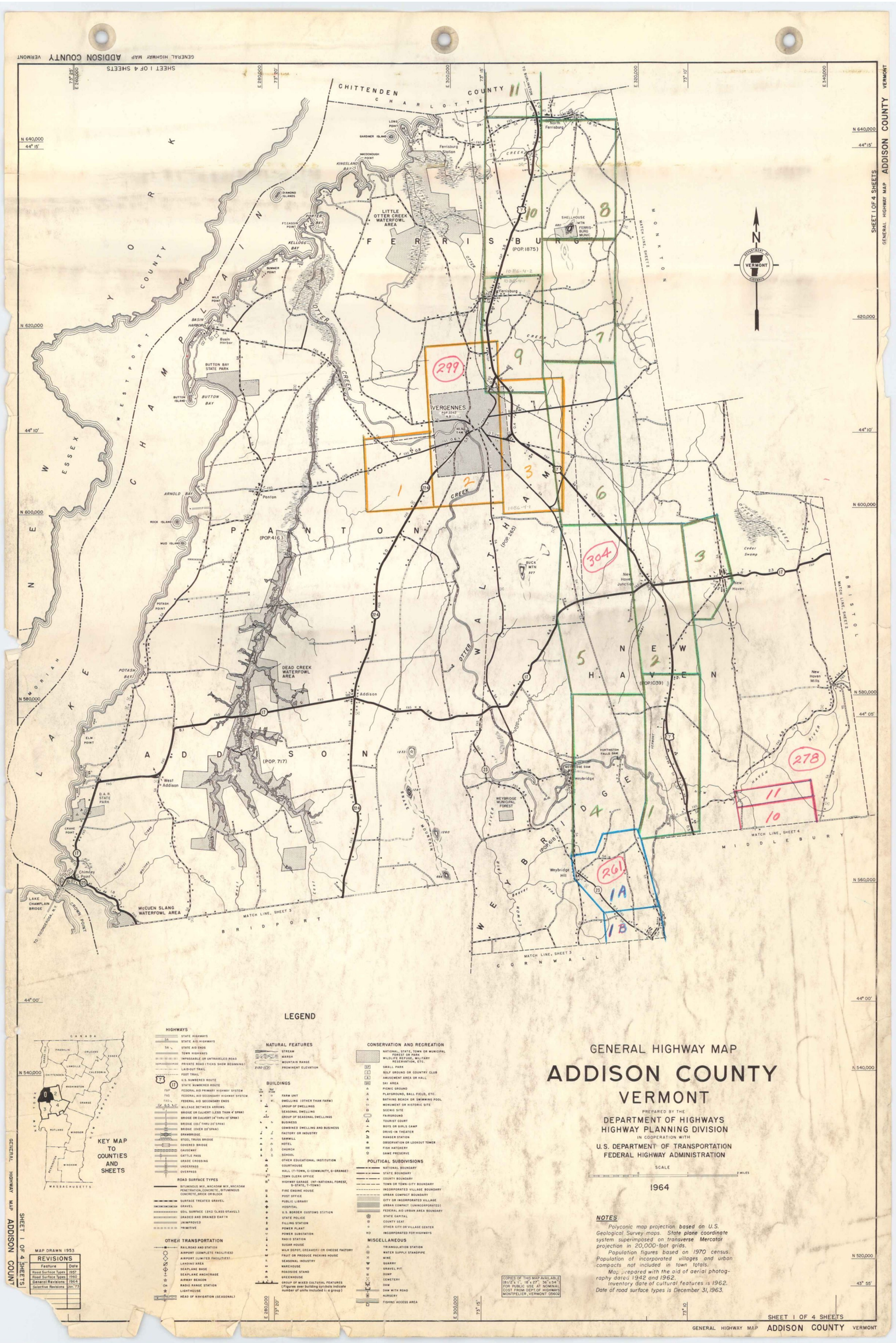

LEGEND

HIGHWAYS

- STATE HIGHWAYS
- STATE AID HIGHWAYS
- STATE AID ENDS
- TOWN HIGHWAYS
- IMPASSABLE OR UNTRAVELED ROAD
- PRIVATE ROAD (TICKS SHOW BEGINNING)
- LAID-OUT TRAIL
- FOOT TRAIL
- U.S. NUMBERED ROUTE
- STATE NUMBERED ROUTE
- FAP — FEDERAL AID PRIMARY HIGHWAY SYSTEM
- FAS — FEDERAL AID SECONDARY HIGHWAY SYSTEM
- FEDERAL AID SECONDARY ENDS
- MILEAGE BETWEEN ARROWS
- BRIDGE OR CULVERT (LESS THAN 4' SPAN)
- BRIDGE OR CULVERT (4' THRU 10' SPAN)
- BRIDGE (10.1' THRU 20' SPAN)
- BRIDGE (OVER 20' SPAN)
- DRAWBRIDGE
- STEEL TRUSS BRIDGE
- COVERED BRIDGE
- CAUSEWAY
- CATTLE PASS
- GRADE CROSSING
- UNDERPASS
- OVERPASS

ROAD SURFACE TYPES

- BITUMINOUS MIX, MACADAM MIX, MACADAM PENETRATION, CONCRETE, BITUMINOUS CONCRETE, BRICK OR BLOCK
- SURFACE TREATED GRAVEL
- GRAVEL
- SOIL SURFACE (END GLASS GRAVEL)
- GRADED AND DRAINED EARTH
- UNIMPROVED
- PRIMITIVE

OTHER TRANSPORTATION

- RAILROAD AND STATION
- AIRPORT (COMPLETE FACILITIES)
- AIRPORT (LIMITED FACILITIES)
- LANDING AREA
- SEAPLANE BASE
- SEAPLANE ANCHORAGE
- AIRWAY BEACON
- RADIO RANGE STATION
- LIGHTHOUSE
- HEAD OF NAVIGATION (SEASONAL)

NATURAL FEATURES

- STREAM
- MARSH
- MOUNTAIN RANGE
- PROMINENT ELEVATION

BUILDINGS

- FARM UNIT
- DWELLING (OTHER THAN FARM)
- GROUP OF DWELLINGS
- SEASONAL DWELLING
- GROUP OF SEASONAL DWELLINGS
- BUSINESS
- COMBINED DWELLING AND BUSINESS
- FACTORY OR INDUSTRY
- SAWMILL
- HOTEL
- CHURCH
- SCHOOL
- OTHER EDUCATIONAL INSTITUTION
- COURTHOUSE
- HALL (T-TOWN, C-COMMUNITY, G-GRANGE)
- TOWN CLERK OFFICE
- HIGHWAY GARAGE (NF-NATIONAL FOREST, S-STATE, T-TOWN)
- FIRE ENGINE HOUSE
- POST OFFICE
- PUBLIC LIBRARY
- HOSPITAL
- U.S. BORDER CUSTOMS STATION
- STATE POLICE
- FILLING STATION
- POWER PLANT
- POWER SUBSTATION
- RADIO STATION
- SUGAR HOUSE
- MILK DEPOT, CREAMERY OR CHEESE FACTORY
- FRUIT OR PRODUCE PACKING HOUSE
- SEASONAL INDUSTRY
- WAREHOUSE
- ROADSIDE STAND
- GREENHOUSE
- GROUP OF MIXED CULTURAL FEATURES (Figures over building symbols indicate number of units included in a group)

CONSERVATION AND RECREATION

- NATIONAL, STATE, TOWN OR MUNICIPAL FOREST OR PARK
- WILDLIFE REFUGE, MILITARY RESERVATION, ETC.
- SP — SMALL PARK
- G — GOLF GROUND OR COUNTRY CLUB
- A — AMUSEMENT AREA OR HALL
- SKI — SKI AREA
- PICNIC GROUND
- PLAYGROUND, BALL FIELD, ETC.
- BATHING BEACH OR SWIMMING POOL
- MONUMENT OR HISTORIC SITE
- SCENIC SITE
- FAIRGROUND
- TOURIST COURT
- BOYS OR GIRLS CAMP
- DRIVE-IN THEATER
- RANGER STATION
- OBSERVATION OR LOOKOUT TOWER
- FISH HATCHERY
- GAME PRESERVE

POLITICAL SUBDIVISIONS

- NATIONAL BOUNDARY
- STATE BOUNDARY
- COUNTY BOUNDARY
- TOWN OR TOWN-CITY BOUNDARY
- INCORPORATED VILLAGE BOUNDARY
- URBAN COMPACT BOUNDARY
- CITY OR INCORPORATED VILLAGE
- URBAN COMPACT (UNINCORPORATED)
- FEDERAL AID URBAN AREA BOUNDARY
- STATE CAPITAL
- COUNTY SEAT
- OTHER CITY OR VILLAGE CENTER
- INCORPORATED FOR HIGHWAYS

MISCELLANEOUS

- TRIANGULATION STATION
- WATER SUPPLY STANDPIPE
- MINE
- QUARRY
- GRAVEL PIT
- DUMP
- CEMETERY
- DAM
- DAM WITH ROAD
- NURSERY
- FISHING ACCESS AREA

KEY MAP TO COUNTIES AND SHEETS

MAP DRAWN 1953

REVISIONS	
Feature	Date
Road Surface Types	1957
Road Surface Types	1960
General Revisions	1964
Selective Revisions	Jan. 73

GENERAL HIGHWAY MAP

ADDISON COUNTY
VERMONT

PREPARED BY THE
DEPARTMENT OF HIGHWAYS
HIGHWAY PLANNING DIVISION
IN COOPERATION WITH
U.S. DEPARTMENT OF TRANSPORTATION
FEDERAL HIGHWAY ADMINISTRATION

SCALE 0 — 2 MILES

1964

COPIES OF THIS MAP AVAILABLE (8½" x 11", 18" x 27", 36" x 54") FOR PUBLIC USE AT NOMINAL COST FROM: DEPT. OF HIGHWAYS MONTPELIER, VERMONT 05602

NOTES

Polyconic map projection based on U.S. Geological Survey maps. State plane coordinate system superimposed on transverse Mercator projection in 20,000-foot grids.

Population figures based on 1970 census. Population of incorporated villages and urban compacts not included in town totals.

Map prepared with the aid of aerial photography dated 1942 and 1962.

Inventory date of cultural features is 1962. Date of road surface types is December 31, 1963.

SHEET 1 OF 4 SHEETS
GENERAL HIGHWAY MAP ADDISON COUNTY VERMONT

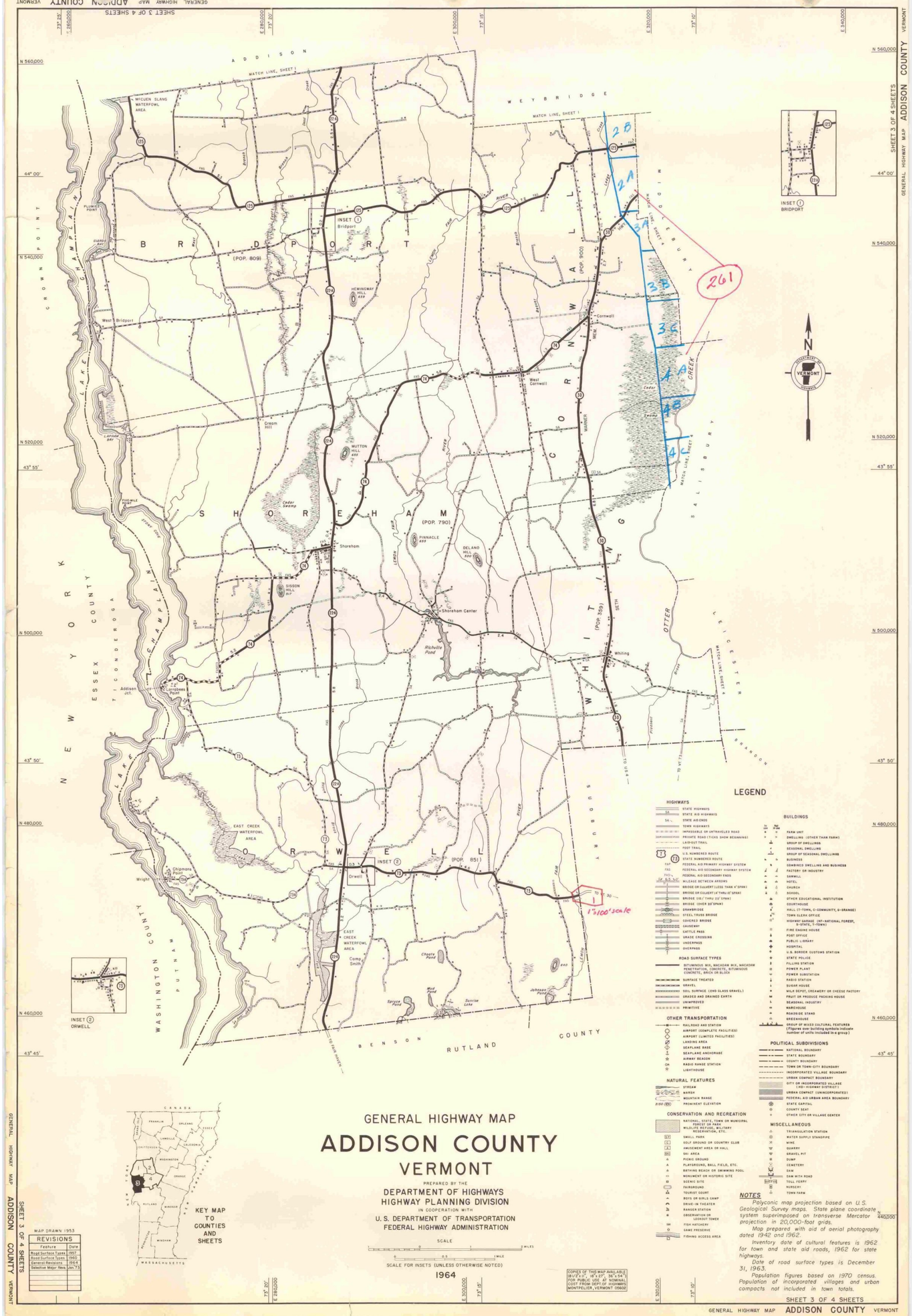

LEGEND

HIGHWAYS

- STATE HIGHWAYS
- STATE AID HIGHWAYS
- S.A. STATE AID ROAD
- TOWN HIGHWAYS
- IMPASSABLE OR UNTRAVELED ROAD
- PRIVATE ROAD (TICKS SHOW BEGINNING)
- LAKE-BOAT TRAIL
- FOOT TRAIL
- 2 U.S. NUMBERED ROUTE
- 11 STATE NUMBERED ROUTE
- 100 FEDERAL AID PRIMARY HIGHWAY SYSTEM
- 200 FEDERAL AID SECONDARY HIGHWAY SYSTEM
- FEDERAL AID SECONDARY ENDS
- VILLAGE BETWEEN ARROWS
- BRIDGE OR CULVERT (LESS THAN 4' SPAN)
- BRIDGE OR CULVERT (4 THRU 20' SPAN)
- BRIDGE (20.1 THRU 20' SPAN)
- BRIDGE (OVER 20' SPAN)
- DRAWBRIDGE
- STEEL TRUSS BRIDGE
- COVERED BRIDGE
- CAUSEWAY
- CATTLE PASS
- UNDER CROSSING
- OVERPASS
- OVERHEAD

ROAD SURFACE TYPES

- BITUMINOUS MIX, MACADAM MIX, MACADAM PENETRATION, CONCRETE, BITUMINOUS CONCRETE, BRICK OR BLOCK
- SURFACE TREATED
- GRAVEL
- SOIL SURFACE (AND CLAYEY GRAVEL)
- GRADED AND DRAINED EARTH
- UNIMPROVED
- PRIMITIVE

OTHER TRANSPORTATION

- RAILROAD AND STATION
- AIRPORT (COMPLETE FACILITIES)
- AIRPORT (LIMITED FACILITIES)
- LANDING AREA
- SEAPLANE BASE
- SEAPLANE ANCHORAGE
- AIRWAY BEACON
- RADIO RANGE STATION
- LIGHTHOUSE

NATURAL FEATURES

- STREAM
- MARSH
- MOUNTAIN RANGE
- 2,000 PROMINENT ELEVATION

CONSERVATION AND RECREATION

- NATIONAL, STATE, TOWN OR MUNICIPAL FOREST, PARK, GAME MANAGEMENT, WILDLIFE REFUGE, MILITARY RESERVATION, ETC.
- SMALL PARK
- GOLF GROUND OR COUNTRY CLUB
- AMUSEMENT AREA OR HALL
- SKI AREA
- PICNIC GROUND
- PLAYGROUND, BALL FIELD, ETC.
- BATHING BEACH OR SWIMMING POOL
- MONUMENT OR HISTORIC SITE
- SCENIC SITE
- FAIRGROUND
- TOURIST COURT
- BOYS OR GIRLS CAMP
- 4-H CLUB CAMP
- RANGER STATION
- OBSERVATION OR LOOKOUT TOWER
- FISH HATCHERY
- GAME PRESERVE
- FISHING ACCESS AREA

BUILDINGS

- FARM UNIT
- DWELLING (OTHER THAN FARM)
- GROUP OF DWELLINGS
- SEASONAL DWELLING
- GROUP OF SEASONAL DWELLINGS
- BUSINESS
- COMBINED DWELLING AND BUSINESS
- FACTORY OR INDUSTRY
- MILL
- HOTEL
- CHURCH
- SCHOOL
- OTHER EDUCATIONAL INSTITUTION
- COURTHOUSE
- HALL (T-TOWN, C-COMMUNITY, G-GRANGE)
- TOWN CLERK OFFICE
- HIGHWAY GARAGE (NF-NATIONAL FOREST, SP-STATE PARK, T-TOWN)
- FIRE ENGINE HOUSE
- POST OFFICE
- PUBLIC LIBRARY
- HOSPITAL
- U.S. BORDER CUSTOMS STATION
- STATE POLICE
- POLLING STATION
- POWER PLANT
- POWER TRANSFORMER
- SHOP
- GARAGE HOUSE
- MILK DEPOT, CREAMERY OR CHEESE FACTORY
- FRUIT OR PRODUCE PACKING HOUSE
- SEASONAL INDUSTRY
- WAREHOUSE
- ROADSIDE STAND
- GREENHOUSE
- GROUP OF MIXED CULTURAL FEATURES (Figures over building symbols indicate number of units included in a group)

POLITICAL SUBDIVISIONS

- NATIONAL BOUNDARY
- STATE BOUNDARY
- COUNTY BOUNDARY
- TOWN OR TOWN-CITY BOUNDARY
- INCORPORATED VILLAGE BOUNDARY
- URBAN COMPACT BOUNDARY
- SCHOOL DISTRICT BOUNDARY (NO-HIGHWAY DISTRICT)
- URBAN COMPACT (UNINCORPORATED)
- FEDERAL AID URBAN AREA BOUNDARY
- STATE CAPITAL
- COUNTY SEAT
- OTHER CITY OR VILLAGE CENTER

MISCELLANEOUS

- TRIANGULATION STATION
- WATER SUPPLY STRAINPIPE
- MINE
- QUARRY
- GRAVEL PIT
- DUMP
- CEMETERY
- DAM
- DAM WITH ROAD
- TOLL FERRY
- NURSERY
- TOWN FARM

NOTES

Polyconic map projection based on U.S. Geological Survey maps. State plane coordinate system superimposed on transverse Mercator projection in 20,000-foot grids.

Map prepared with aid of aerial photography dated 1942 and 1962.

Inventory date of cultural features is 1962 for town and state aid roads, 1962 for state highways.

Date of road surface types is December 31, 1963.

Population figures based on 1970 census. Population of incorporated villages and urban compacts not included in town totals.

GENERAL HIGHWAY MAP
ADDISON COUNTY
VERMONT

PREPARED BY THE
DEPARTMENT OF HIGHWAYS
HIGHWAY PLANNING DIVISION
IN COOPERATION WITH
U.S. DEPARTMENT OF TRANSPORTATION
FEDERAL HIGHWAY ADMINISTRATION

SCALE
0 1 2 3 4 5 MILES
0 0.5 1 MILE
SCALE FOR INSETS (UNLESS OTHERWISE NOTED)

1964

COPIES OF THIS MAP AVAILABLE 34" X 44", 17" X 22" AND 8½" X 11" FOR PUBLIC USE AT NOMINAL COST FROM DEPT OF HIGHWAYS MONTPELIER, VERMONT 05602

KEY MAP TO COUNTIES AND SHEETS

MAP DRAWN 1953

REVISIONS	
Feature	Date
Road Surface Types	1957
Road Surface Types	1960
General Revisions	1964
Selective Major Revs	Jan 73

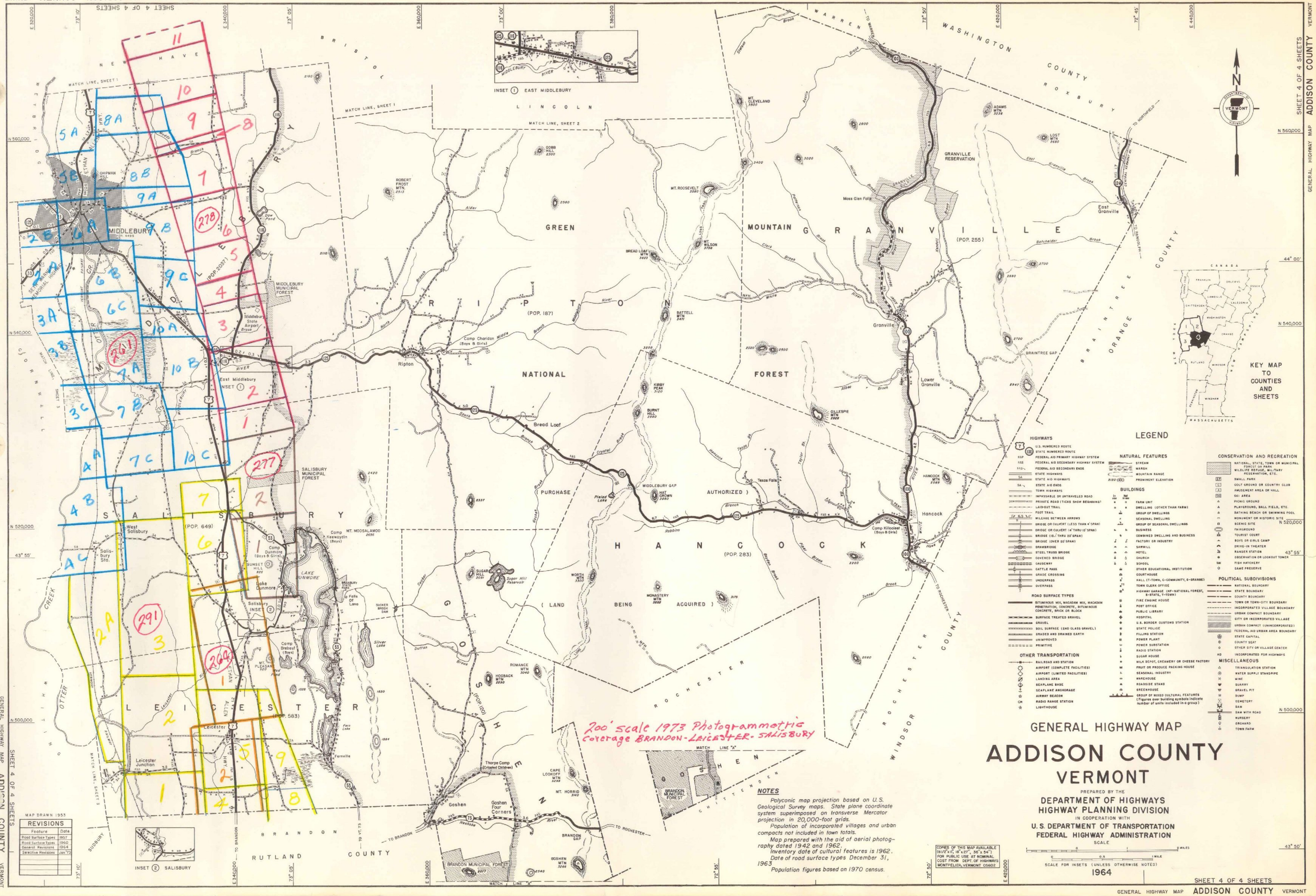
GENERAL HIGHWAY MAP
ADDISON COUNTY
VERMONT
MIDDLEBURY
SALISBURY
LEICESTER
BRANDON
RUTLAND COUNTY
GREEN MOUNTAIN NATIONAL FOREST
(PURCHASE AUTHORIZED)
(LAND BEING ACQUIRED)
RIPTON (POP. 187)
HANCOCK (POP. 283)
GOSHEN (POP. 100)
GRANVILLE (POP. 255)
WASHINGTON COUNTY
ORANGE COUNTY
WINDSOR COUNTY
ROCHESTER
BRAINTREE
LINCOLN
WARREN
BRISTOL
NEW HAVEN
CHITTENDEN
INSET 1 EAST MIDDLEBURY
INSET 2 SALISBURY
KEY MAP TO COUNTIES AND SHEETS
LEGEND
HIGHWAYS
NATURAL FEATURES
BUILDINGS
ROAD SURFACE TYPES
OTHER TRANSPORTATION
CONSERVATION AND RECREATION
POLITICAL SUBDIVISIONS
MISCELLANEOUS
200' Scale 1973 Photogrammetric Coverage BRANDON-LEICESTER-SALISBURY
NOTES
Polyconic map projection based on U.S. Geological Survey maps. State plane coordinate system superimposed on transverse Mercator projection in 20,000-foot grids.
Population of incorporated villages and urban compacts not included in town totals.
Map prepared with the aid of aerial photography dated 1942 and 1962.
Inventory date of cultural features is 1962.
Date of road surface types December 31, 1963
Population figures based on 1970 census.
MAP DRAWN 1953
REVISIONS
Feature | Date
Road Surface Types | 1957
Road Surface Types | 1960
General Revisions | 1964
Selective Revisions | Jan '73
COPIES OF THIS MAP AVAILABLE (8½"x11", 18"x27", 36"x54") FOR PUBLIC USE AT NOMINAL COST FROM DEPT. OF HIGHWAYS MONTPELIER, VERMONT 05602
SCALE FOR INSETS (UNLESS OTHERWISE NOTED)
1964
GENERAL HIGHWAY MAP
ADDISON COUNTY
VERMONT
PREPARED BY THE
DEPARTMENT OF HIGHWAYS
HIGHWAY PLANNING DIVISION
IN COOPERATION WITH
U.S. DEPARTMENT OF TRANSPORTATION
FEDERAL HIGHWAY ADMINISTRATION