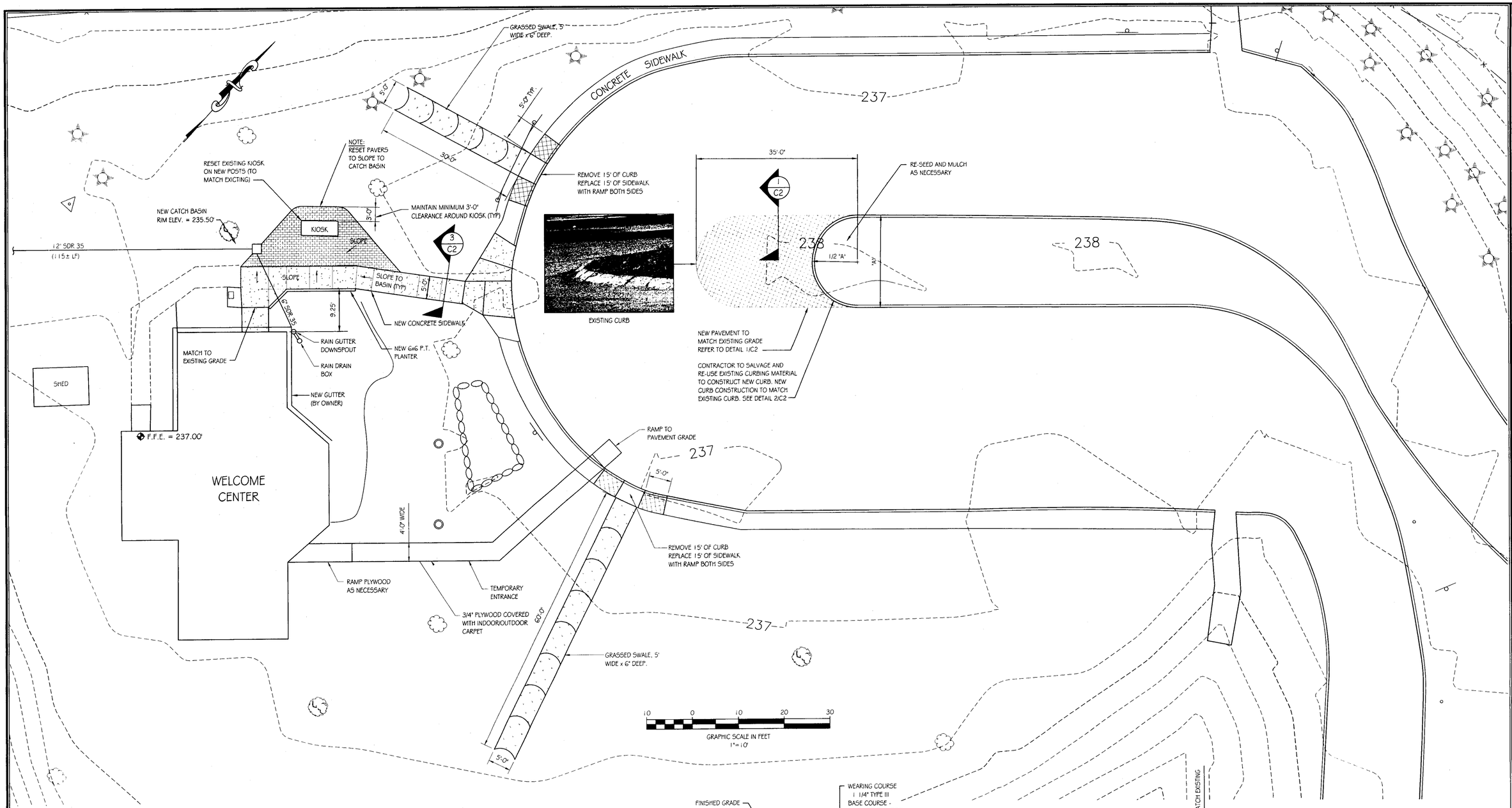

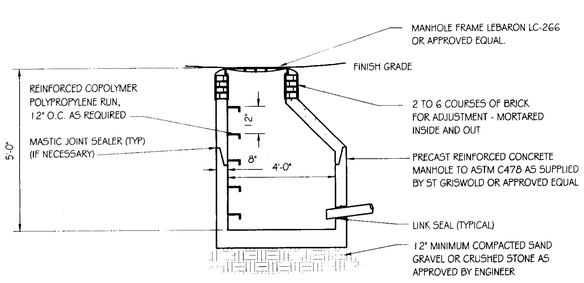

PRECAST STORMWATER MANHOLE

SCALE: NOT TO SCALE

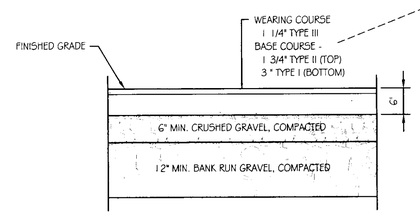

1/C2 TYPICAL PAVEMENT SECTION

SCALE: 3/4" = 1'-0"

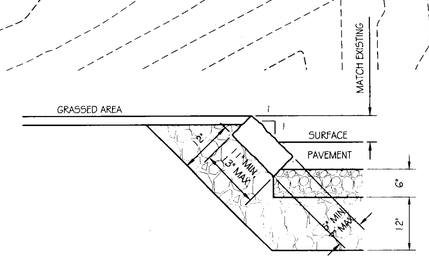

2/C2 SLOPED GRANITE CURB DETAIL

SCALE: 3/4" = 1'-0"

SLOPED CURB NOTES:

1. EDGING TO BE PLACED PRIOR TO PLACING TOP COURSE.
2. JOINTS BETWEEN STONES TO BE MORTARED.

GENERAL NOTES:

1. THE CONTRACTOR SHALL CONTACT DIG SAFE AT (1-888-344-7233) SEVENTY-TWO HOURS PRIOR TO ANY EXCAVATION TO ACCURATELY ESTABLISH THE LOCATION OF ALL UNDERGROUND UTILITIES LOCATED ON THE PROJECT SITE.
2. MAINTAIN MINIMUM 3'-0" NEW BITUMINOUS PAVEMENT AROUND KIOSK.

STATE OF VERMONT
Department of Buildings and General Services
Agency of Administration
Montpelier, Vermont

HIGHGATE WELCOME CENTER
MISCELLANEOUS SITE IMPROVEMENTS
PLAN AND DETAILS

HIGHGATE VERMONT

REVISIONS

SCALE:	AS NOTED
DATE:	9/12/2003
DRAWN BY:	TJD
APPR. BY:	K. HENDERSON

HIGHGATE WELCOME CENTER
MISCELLANEOUS SITE IMPROVEMENTS
SITE PLAN PLAN

C2

2 OF 2