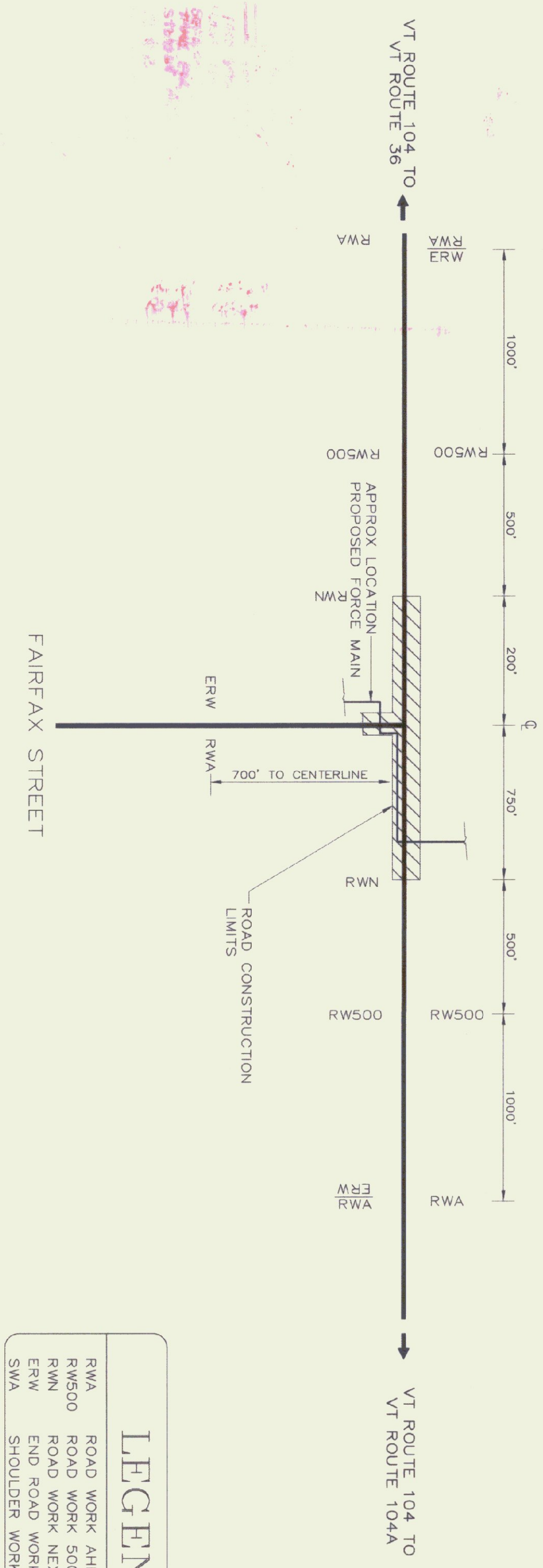


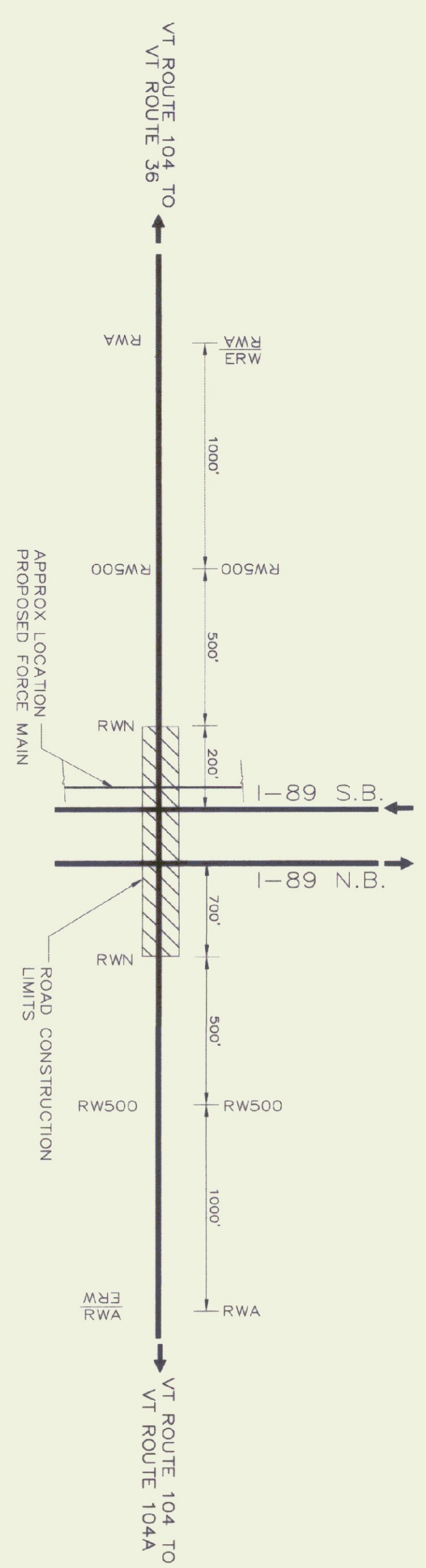
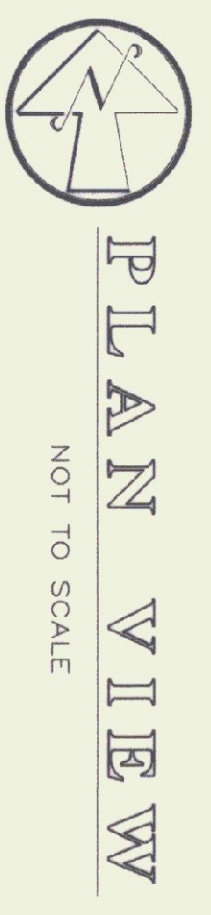
## SOUTHBOUND & NORTHBOUND REST AREA

SOUTHBOUND & NORTHBOUND REST AREA CLOSURE PLAN - REFER TO ELSEWHERE IN THIS PLAN SET

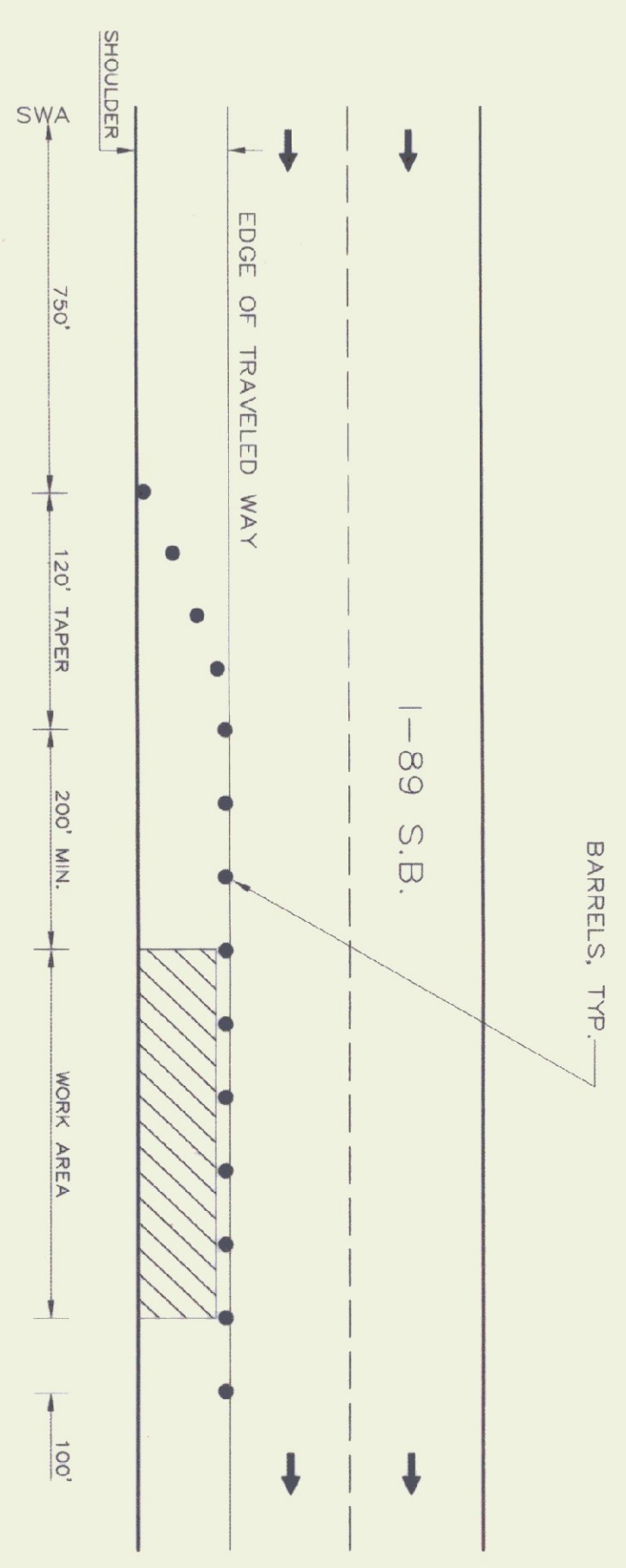

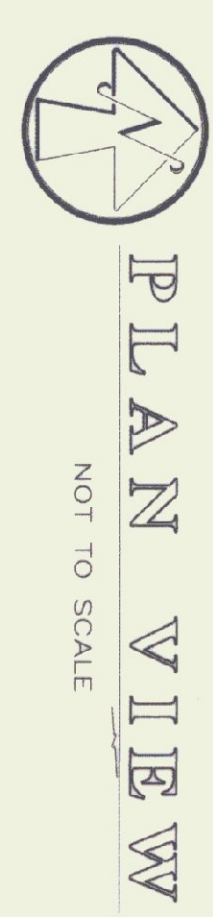


LEGEND	
RWA	ROAD WORK AHEAD
RW500	ROAD WORK 500'
RWN	ROAD WORK NEXT XX MILES
ERW	END ROAD WORK
SWA	SHOULDER WORK AHEAD

NOTE: SIGNAGE SHALL BE ERRECTED ON FLANGED CHANNEL SIGN POSTS A MINIMUM OF 10 DAYS BEFORE ANY CONSTRUCTION ACTIVITY OCCURS IN AREA



NOTE: SIGNAGE SHALL BE ERRECTED ON FLANGED CHANNEL SIGN POSTS A MINIMUM OF 10 DAYS BEFORE ANY CONSTRUCTION ACTIVITY OCCURS IN AREA



### PLAN VIEW I-89 SHOULDER CLOSING (TEMPORARY)

NOT TO SCALE

- NOTES:
- 1) THE PURPOSE OF THIS PLAN IS TO DETAIL TRAFFIC CONTROL SIGNAGE AT SPECIFIC LOCATIONS. ALL TRAFFIC CONTROL SHALL COMPLY WITH VT AGENCY OF TRANSPORTATION REGULATIONS INCLUDING E-100 & E-103 STANDARD SHEETS INCLUDED IN THIS PLAN SET
  - 2) WORK OCCURRING ADJACENT TO I-89, WITHIN 30' FROM EDGE OF DETALLED WAY SHALL INCORPORATE I-89 SHOULDER CLOSING DETAIL

STATE OF VERMONT DEPARTMENT OF BUILDINGS AND GENERAL SERVICES AGENCY OF ADMINISTRATION CONTROLLER, VERMONT			
GEORGIA INTERSTATE 89 REST AREAS NORTHBOUND AND SOUTHBOUND			
DATE:	SCALE:	REVISIONS:	DRAWING NAME:
21 AUGUST 1998	N/A		TRAFFIC CONTROL SIGNAGE
DRAWN BY:	PROJECT NO:		DRAWING NO.:
WPH/BD	97041		S-316
CHECKED BY:			
FHC			

