

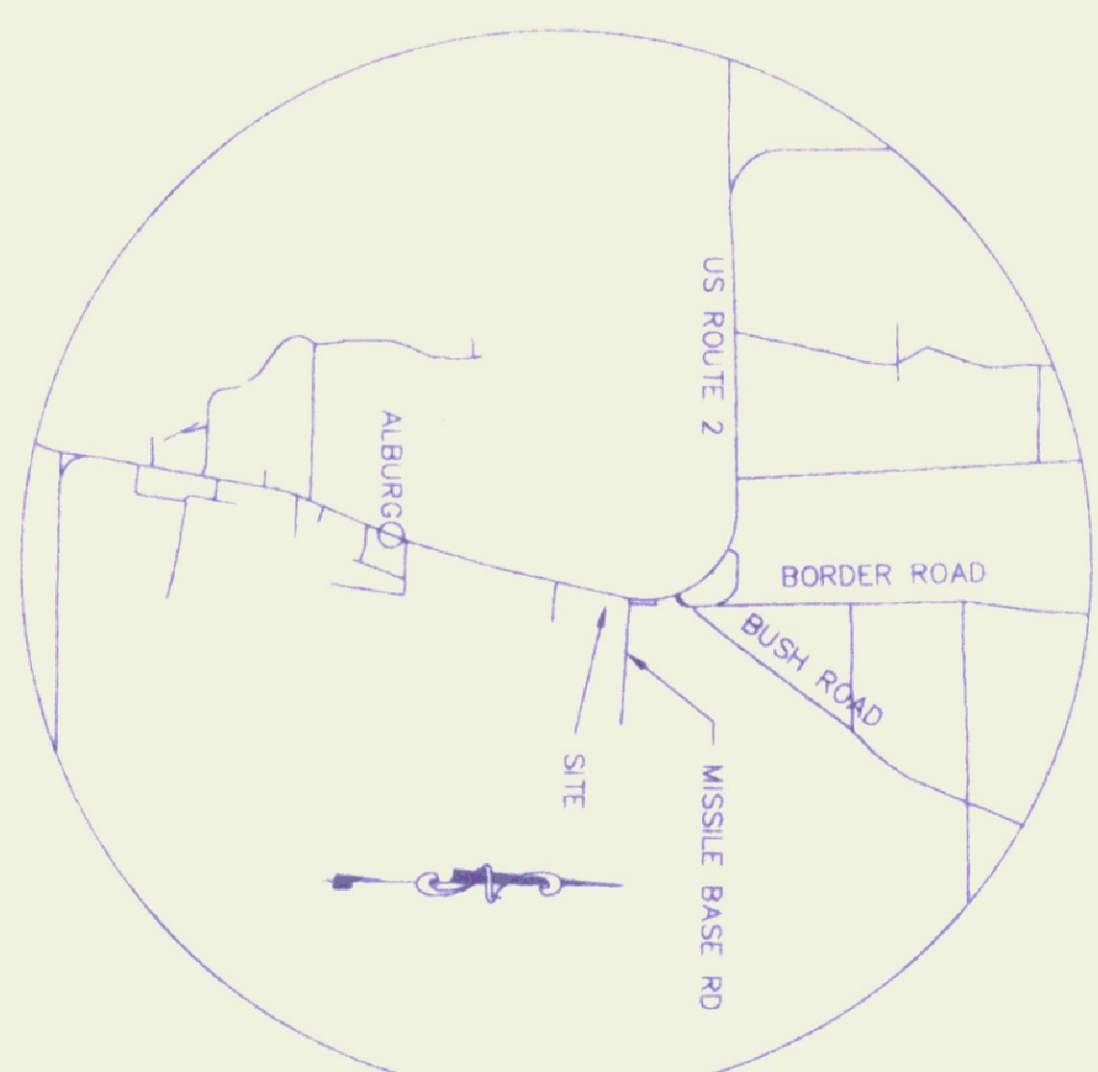



DONALD and SANDRA DUHAMEL
2.4± ACRES

N/F DUHAMEL
(BK. 62, PG. 27)


N/F BENSON
(BK. 38, PG. 284)

N/F STATE OF VERMONT
(BK. 39, PG. 484)




LEGEND

- I.R.S. IRON ROD SET
- PROPERTY LINE
- - - RIGHT-OF-WAY LINE
- - - TIE LINE
- x — PROPERTY LINE & FENCE
- UTILITY POLE



TITLE SOURCE: PLAT REPRESENTS A PORTION OF PROPERTY CONVEYED TO DONALD AND SANDRA DUHAMEL BY ROBERT GAUDETTE ON APRIL 13, 1990 (ALBURY LAND RECORDS, BOOK 62, PAGE 27). THIS SURVEY IS BASED ON EVIDENCE FOUND IN THE FIELD AND INFORMATION ABSTRACTED FROM PERTINENT DEEDS AND RECORDS

David H. Hudson



Property of DONALD and SANDRA DUHAMEL Alburg, Vermont		
VERMONT SURVEY AND ENGINEERING, INC. 58 EAST STATE STREET MONTPELIER, VT 05602		
PROJECT NO.:	SCALE:	DATE:
11295	1" = 40'	APRIL 1995