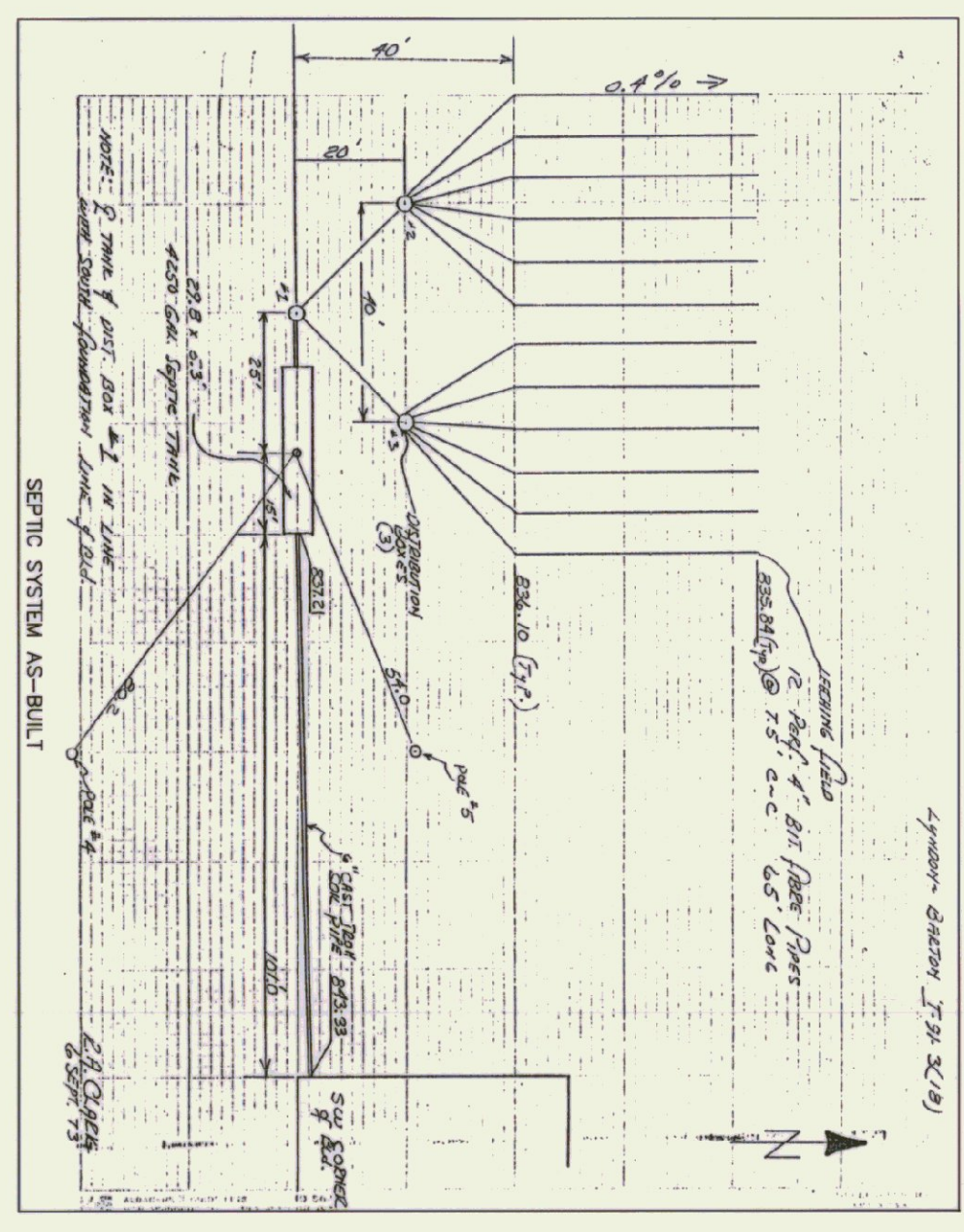
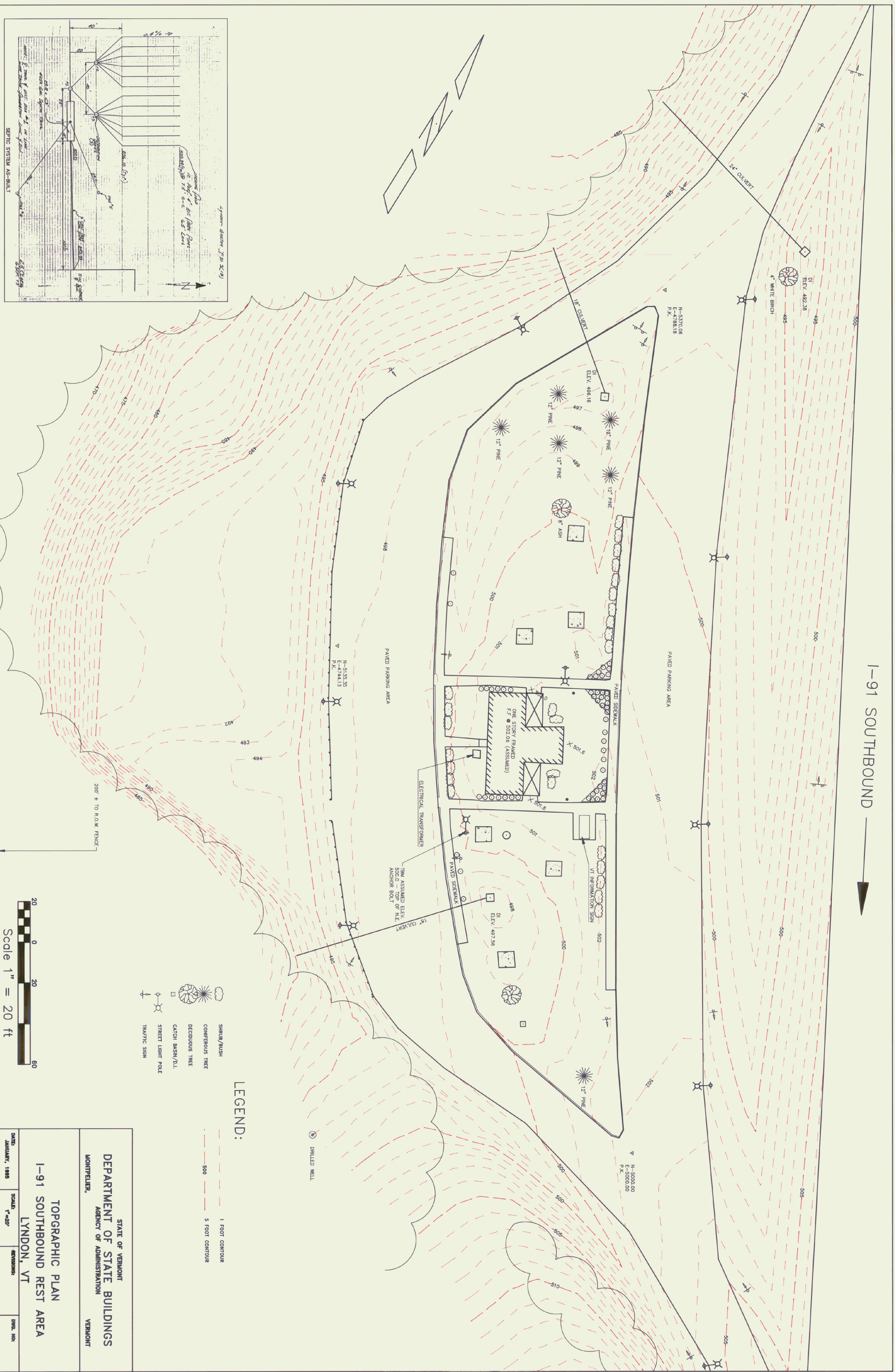
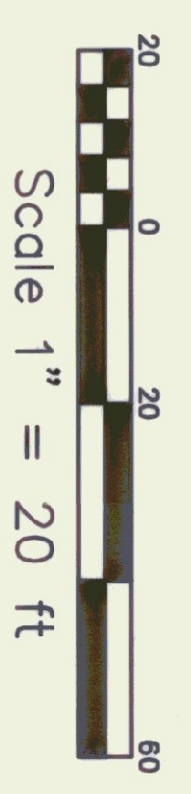


I-91 SOUTHBOUND



- LEGEND:**
- SHRUB/BUSH
  - CONIFEROUS TREE
  - DECIDUOUS TREE
  - CATCH BASIN/D.I.
  - STREET LIGHT POLE
  - TRAFFIC SIGN

- 1 FOOT CONTOUR
- 5 FOOT CONTOUR
- DRILLED WELL



STATE OF VERMONT DEPARTMENT OF STATE BUILDINGS AGENCY OF ADMINISTRATION VERMONT			
TOPGRAPHIC PLAN I-91 SOUTHBOUND REST AREA LYNDON, VT		DATE: JANUARY, 1985 SCALE: 1"=20' DRAWN BY: T.R.	
APPROVED BY:		REVISIONS: DWG. NO: 1 OF 1	