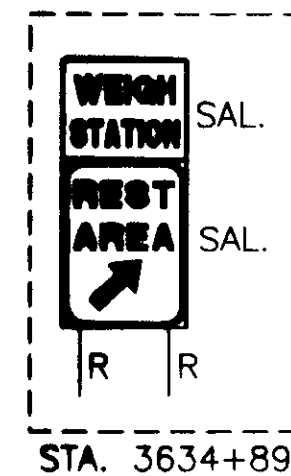
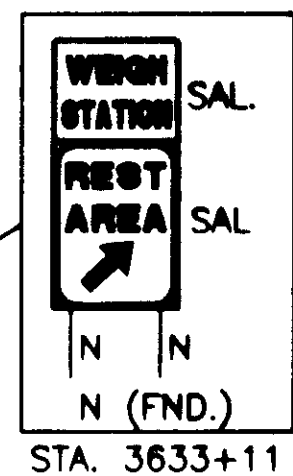
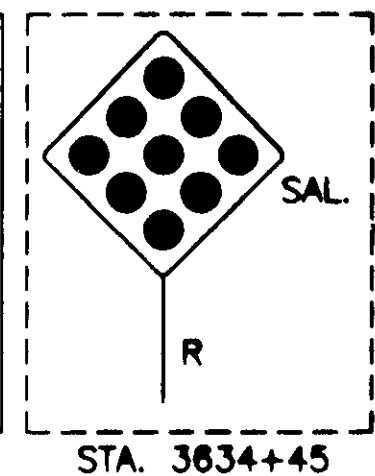
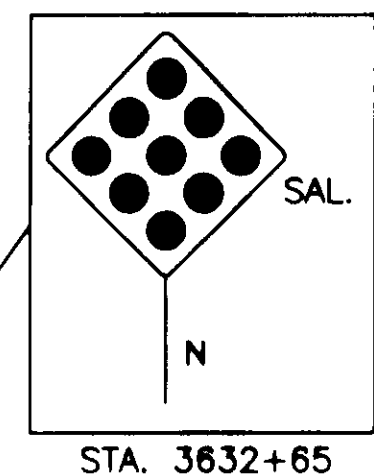


**DURABLE 4" WHITE LINE**  
 STA. 3622+37.70 (12' RT) TO STA. 3622+87.70 (12' RT)  
 STA. 3622+87.70 (12' RT) TO STA. 3625+87.70 (24' RT)  
 STA. 3625+87.70 (12' RT) TO STA. 3628+37.70 (12' RT) (DASH)  
 STA. 3628+37.70 (24' RT) TO STA. 3628+80 (24' RT)  
 STA. 3628+80 (12' RT) TO STA. 3631+00 (12' RT) (DASH)  
 STA. 3628+80 (24' RT) TO STA. 3633+44 (80' RT)  
 STA. 3632+64 (12' RT) TO STA. 3635+50 (12' RT)

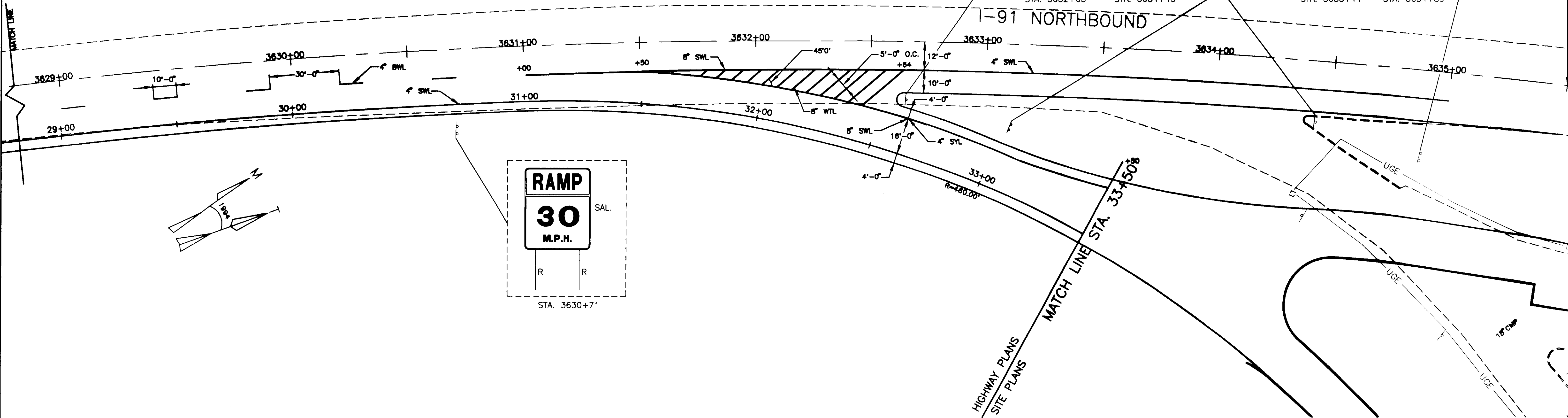
**DURABLE 8" WHITE LINE**  
 STA. 3631+00 (12' RT) TO STA. 3632+84 (12' RT)  
 STA. 3631+50 (12' RT) TO STA. 3632+84 (35' RT)

**DURABLE 4" YELLOW LINE**  
 STA. 3632+64 (35' RT) TO STA. 3633+54 (60' RT)

**DURABLE 8" TRANSVERSE WHITE LINE**  
 STA. 3631+50 (12' RT) TO STA. 3631+84 (12' TO 25' RT)

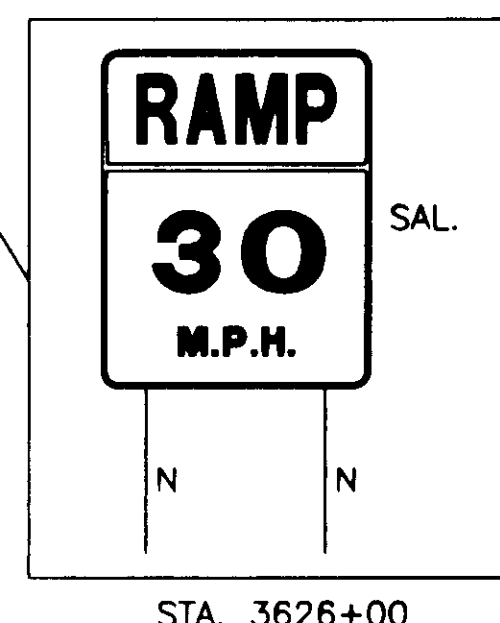

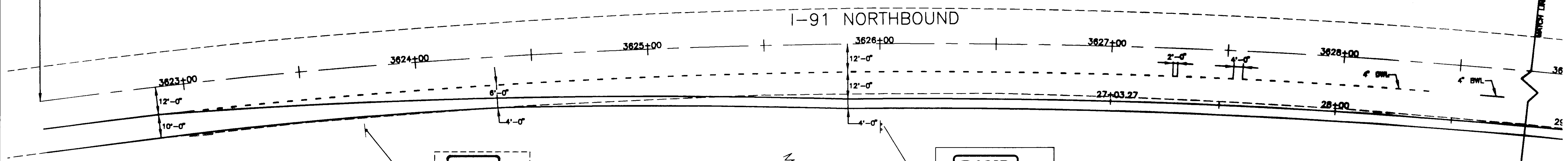


STA. 3635+50  
LIMIT OF WORK




STA. 3622+37.70  
LIMIT OF WORK

I-91 NORTHBOUND



STRIPING ABBREVIATIONS	
ABBREVIATION	DESCRIPTION
DWL	4" DOTTED WHITE LINE
SWL	4" SOLID WHITE LINE
SYL	4" SOLID YELLOW LINE
BWL	4" BROKEN WHITE LINE
WTL	8" WHITE TRANSVERSE LINE

ALL PAVEMENT MARKINGS SHALL BE THERMOPLASTIC.



**N·B·F**  
 Nimtze · Berryhill · Fiegel  
 ARCHITECTS P.C.  
 26 1/2 Center Street, Rutland, Vermont 05701

**Steven J. Banik, P.E.**  
 STRUCTURAL ENGINEER  
 Cuttingville, Vermont 05738

**DuBois & King INC.**  
 Highway Design  
 Site Engineering  
 Mechanical and Electrical Engineers

HARTFORD, VT. I-91  
 INFORMATION CENTERS

NORTHBOUND DECEL  
 SIGNING, LIGHTING, &  
 PAVEMENT MARKING

FINAL PLANS  
 2/15/96

**R32**

L.P. 3-15-96  
 C:\DATA\N1268BL5\INDUSTIP.F1 Map. 15 11:52:35 1996