















-  20 Foot Contour Interval
-  5 Foot Contour Interval
-  Parcel Boundary (1993)
-  Soil Boundary (SCS)
-  Pavement Striping
-  New Fencing
-  New Light Pole
-  New Landscaping
-  New Buildings
-  New Paved Area
-  Acquisition Limits

AOT Highway Maintenance Complex


North Ferrisburgh, Vermont

Orthophoto sheet 092192 (1995).





CIVIL ENGINEERING ASSOCIATES, INC.
SHELburnE, VERMONT



INFORMATION &
VISUALIZATION
SERVICES

March 30, 1998
M. Lumb
c:\eas\act\thomasp.apr

P.O. Box 64709 • Burlington, Vermont • 05406-4709 • Tel: (802) 865-0437 • Fax: (802) 866-1014