
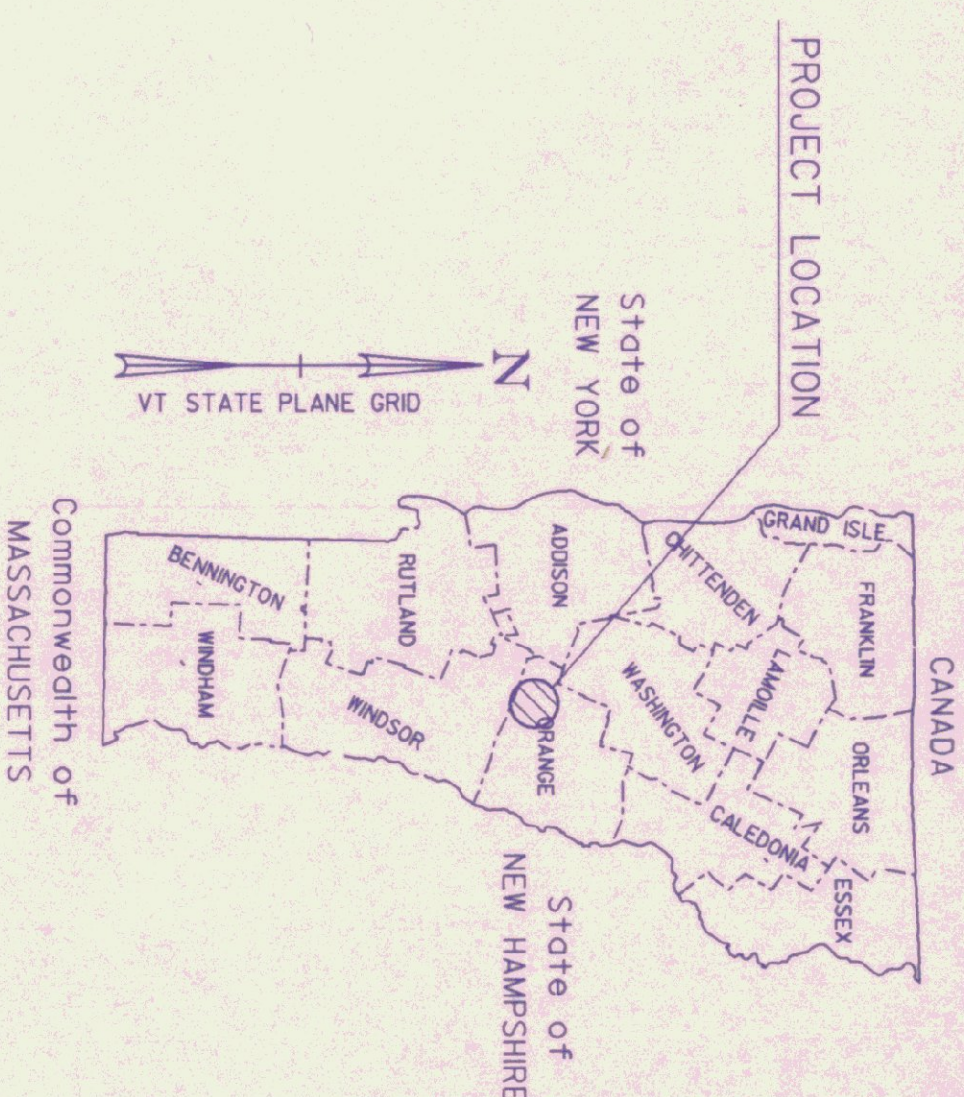
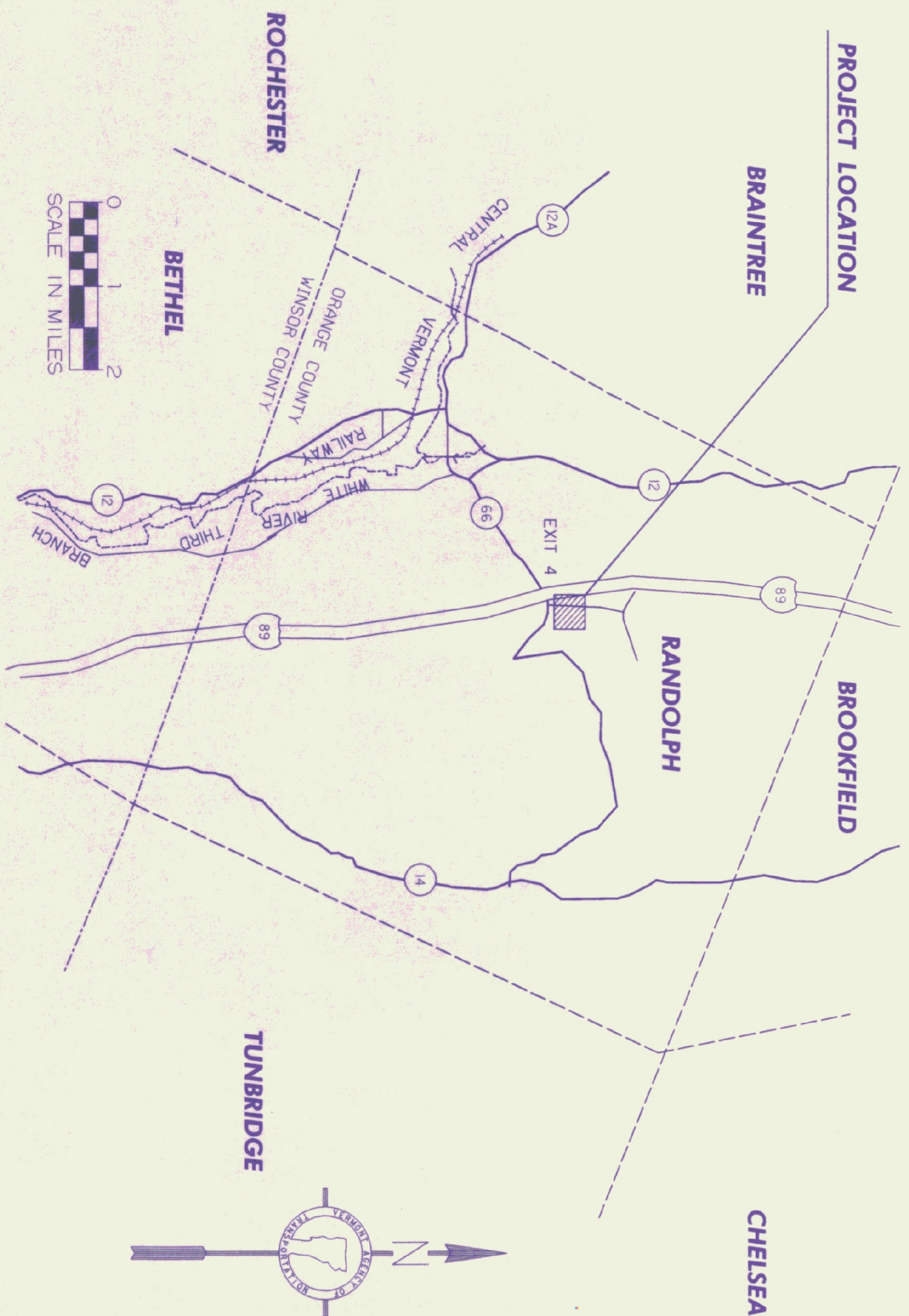


INDEX OF SHEETS

| | | |
|-----------|--|----------|
| 1 | TITLE SHEET | |
| 2 | QUANTITY SHEET | |
| SD-1 | GENERAL NOTES & DETAILS | |
| SD-2 | SITE PLAN | |
| A-1 | LOCATION AND BUILDING - 50' X 64' SALT SHEDS | |
| STANDARDS | | |
| B-5 | SLOPE GRADING, EMBANKMENTS, MUCK | 06/01/94 |
| B-11 | METHODS OF SLOPE STABILIZATION | 06/01/94 |
| D-3 | TREATED GUTTERS | 06/01/94 |
| T-1 | TEMPORARY EROSION CONTROL DETAILS | 06/01/94 |
| T-2 | TEMPORARY EROSION CONTROL DETAILS | 06/01/94 |

STATE OF VERMONT
 AGENCY OF TRANSPORTATION

 PROPOSED IMPROVEMENT
 CONSTRUCTION OF NEW
 SAND-SALT SHEDS
 TOWN OF RANDOLPH
 COUNTY OF ORANGE

WORK TO BE PERFORMED UNDER THIS CONTRACT INCLUDES
 CONSTRUCTION OF A NEW SAND-SALT SHEDS, SITE WORK,
 PAVING, DRAINAGE, LANDSCAPING, AND INCIDENTAL ITEMS.



THESE PLANS ARE SUBJECT TO SUCH ENGINEERING CHANGES AS MAY BE REQUIRED BY THE CHIEF ENGINEER. CONSTRUCTION IS TO BE CARRIED ON IN ACCORDANCE WITH THESE PLANS AND THE STANDARD SPECIFICATIONS FOR CONSTRUCTION DATED 1990, AS APPROVED BY THE FEDERAL HIGHWAY ADMINISTRATION ON MARCH 15, 1990 FOR USE ON THIS PROJECT, INCLUDING ALL SUBSEQUENT REVISIONS AND SUCH REVISED SPECIFICATIONS AND SPECIAL PROVISIONS AS ARE INCORPORATED IN THESE PLANS.

APPROVED *David C. Davis* DATE 3/3/99
 DIRECTOR OF MAINTENANCE

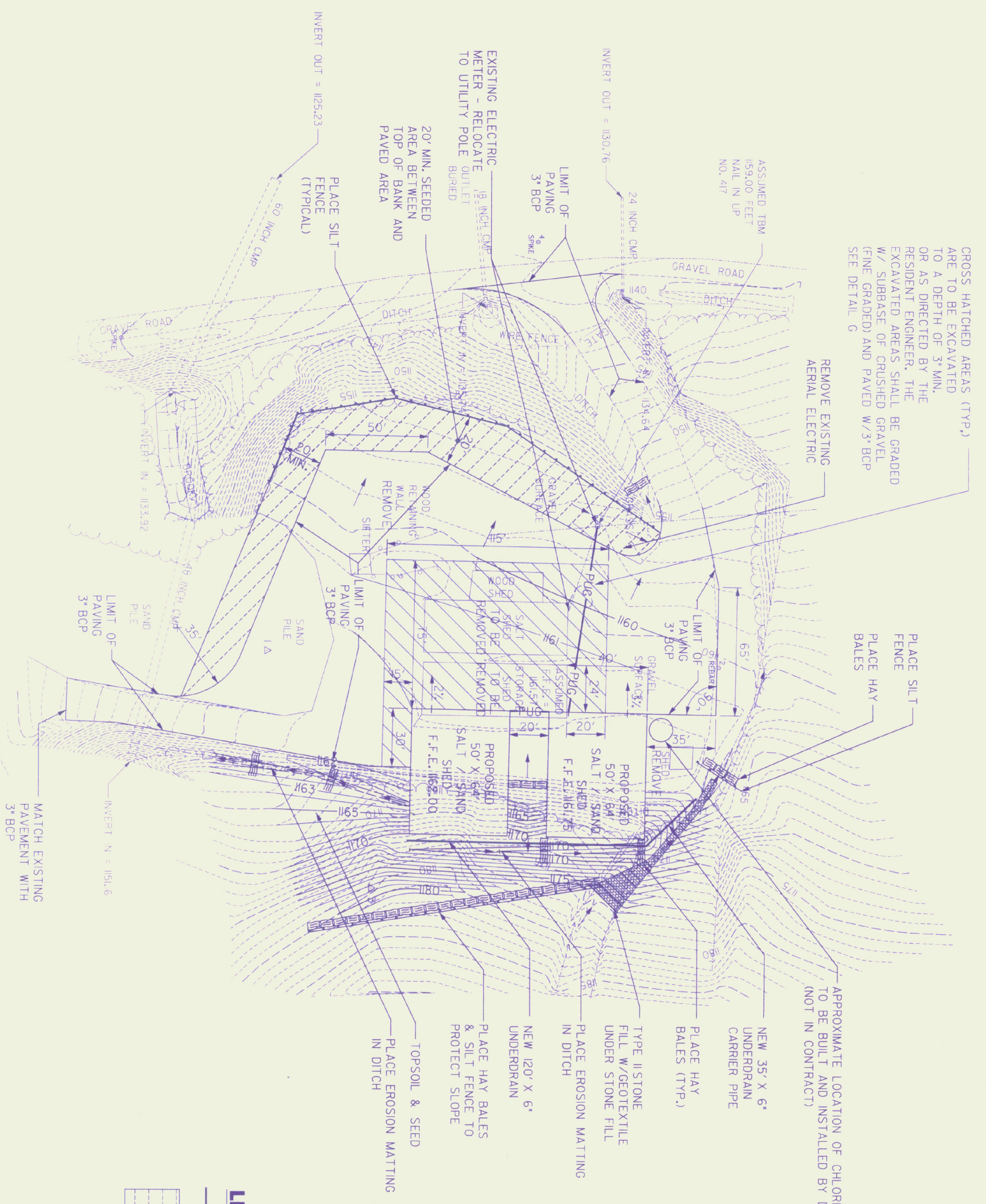
PROJECT RANDOLPH STP SALT(T)
 SHEET 1 OF 5 SHEETS

11/FEB 1999

FEB 12 1999

DATUM
 VERTICAL _____
 HORIZONTAL _____





CROSS HATCHED AREAS (TYP.) ARE TO BE EXCAVATED TO A DEPTH OF 3' MIN. OR AS DIRECTED BY THE RESIDENT ENGINEER. THE EXCAVATED AREAS SHALL BE GRADED W/ SUBBASE OF CRUSHED GRAVEL (FINE GRADED) AND PAVED W/ 3" BCP SEE DETAIL 6

REMOVE EXISTING AERIAL ELECTRIC

PLACE SILT FENCE
PLACE HAY BALES

APPROXIMATE LOCATION OF CHLORIDE TANK. TO BE BUILT AND INSTALLED BY DISTRICT. (NOT IN CONTRACT)

NEW 35' X 6" UNDERDRAIN CARRIER PIPE
PLACE HAY BALES (TYP.)


TYPE II STONE FILL W/ GEOTEXTILE UNDER STONE FILL
PLACE EROSION MATTING IN DITCH

NEW 120' X 6" UNDERDRAIN
PLACE HAY BALES & SILT FENCE TO PROTECT SLOPE

TOPSOIL & SEED
PLACE EROSION MATTING IN DITCH

LEGEND

- PUG
- PROPOSED UNDERGROUND UTILITIES
- PLACE TOPSOIL AND SEED



| | | | |
|-------------------|--------------------|----------------|-------------|
| PROJECT: | RANDOLPH SALT SHED | PROJECT NO. 1: | STP SALT(7) |
| DESIGN FILE NAME: | 98216BDR.DGN | PLOT DATE: | 12 FEB 1999 |
| IPARM FILE NAME: | | SURVEY DATE: | 7/98 |
| SURVEYED BY: | GLD ENGINEERS | DRAWN BY: | J. LUTHER |
| SOUND LEADER: | J. WARNER | SHEET: | SD-2 |

