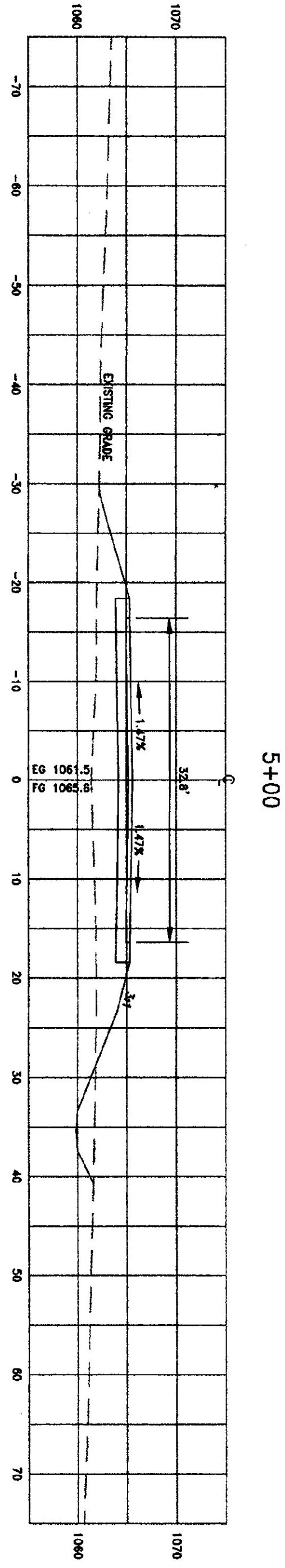
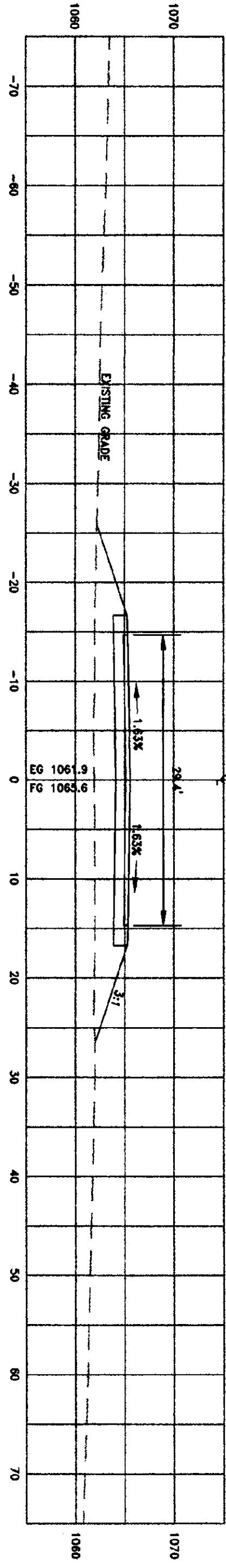


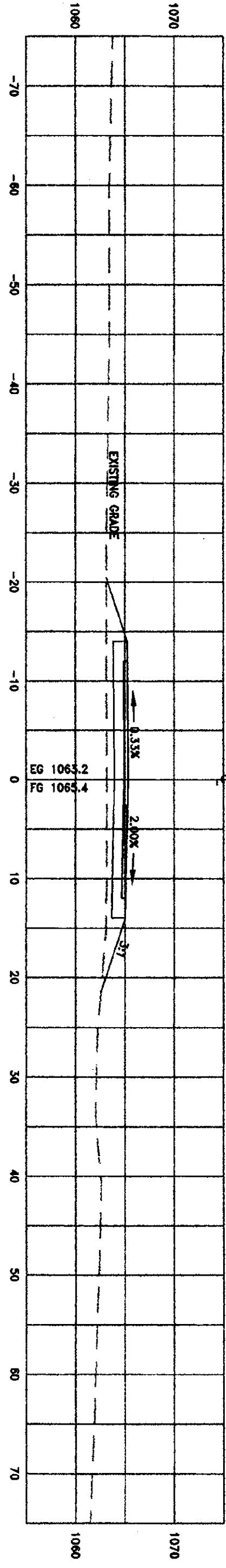
REVISIONS:



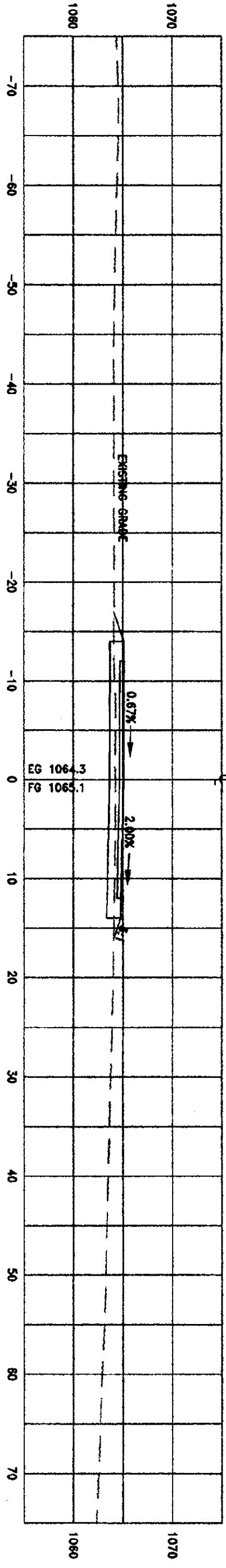
4+96.65
S.T. - STROLL TO TANKS



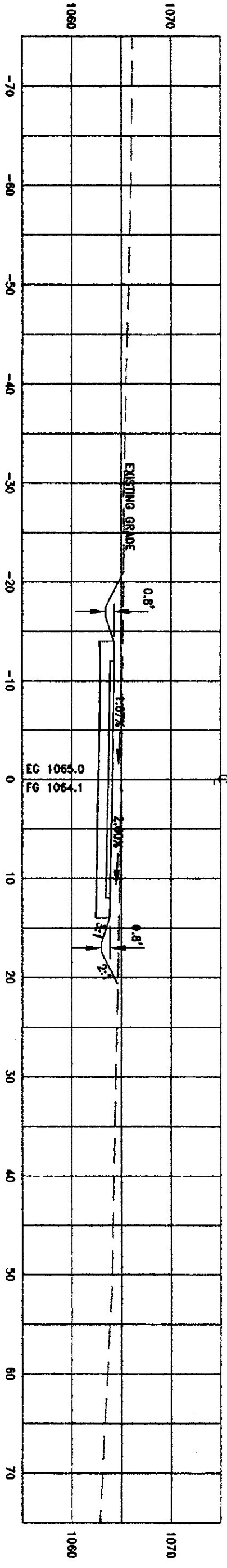
4+75



4+50



4+25



PROPOSED CENTERLINE X-SECTIONS OF ACCESS ROAD

SCALE: HORIZ. & VERT. 1" = 10'

VERMONT
AGENCY OF TRANSPORTATION
HIGHWAY
MAINTENANCE
STORAGE
FACILITY

VT RTE. 100 LUDLOW, VT
THESE PLANS ARE FOR THE PROJECT ONLY AND
ARE NOT FOR REUSE ON THIS PROJECT OR ANY
OTHER PROJECT WITHOUT WRITTEN CONSENT OF
EMMON ENGINEERING, P.C.

Emmon
Engineering
Environmental • Civil • Sanitary
230 North Main Street
Rutland, Vermont 05701
(802) 770-2347
www.emmoneng.com
All rights reserved.



REGULATORY APPROVAL STAMP

ACCESS
ROAD
X-SECTIONS

SCALE: AS SHOWN

DATE: 06/11/98

DESIGN BY: BJE

DRAWN BY: JBT

SHEET NO: G-9

PROJECT NO: 9411