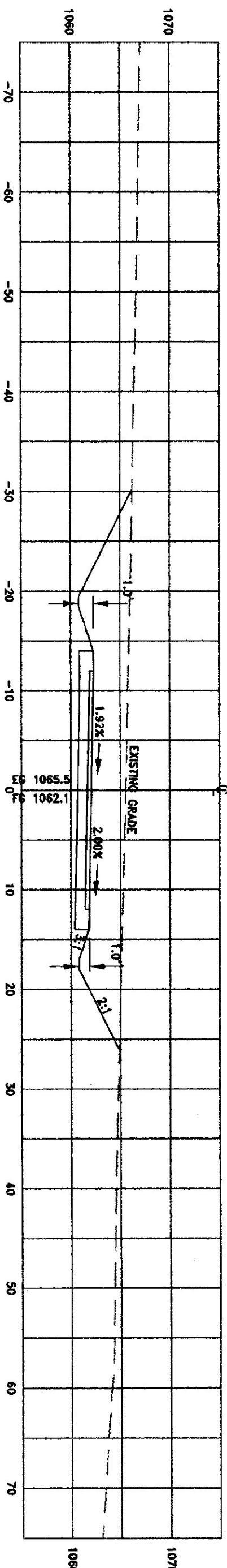
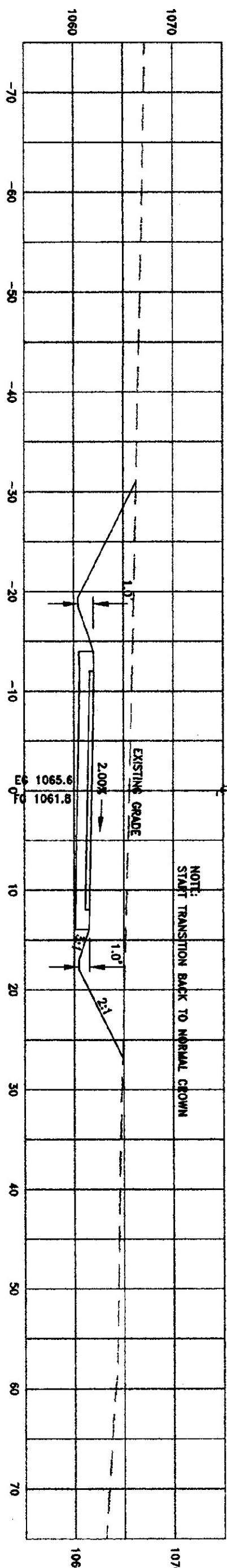


REVISIONS:

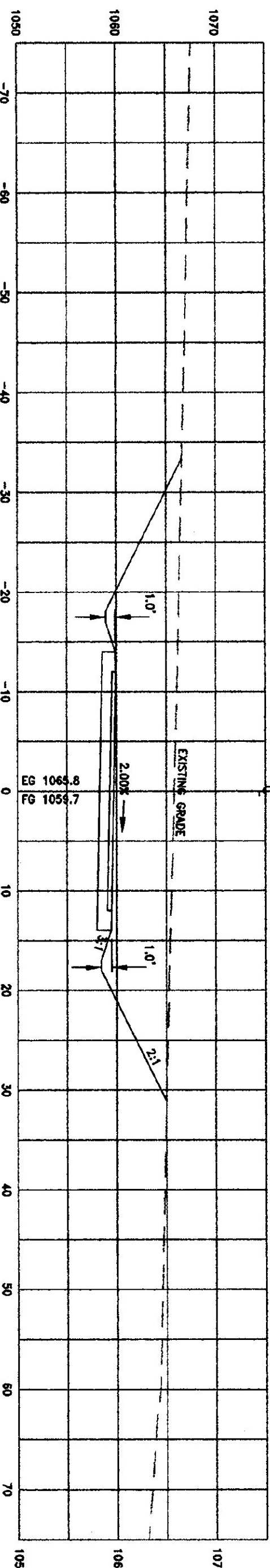
4+00



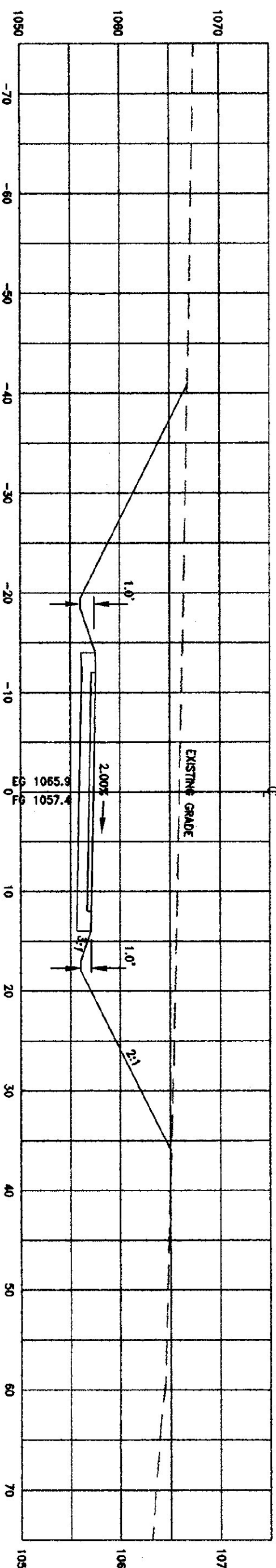
3+96.65
C.S. - CURVE TO SPIRAL



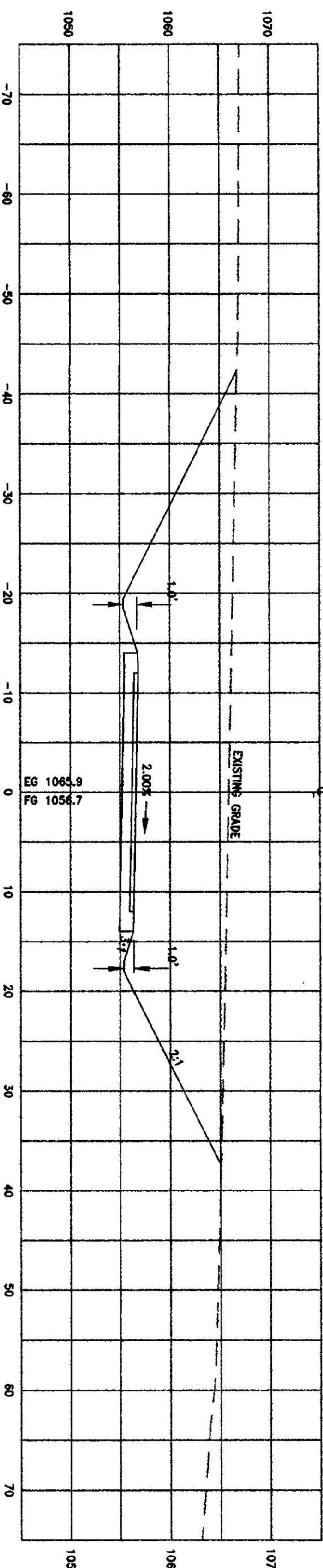
3+75



3+50



3+42.75
S.S. - SPIRAL TO CURVE




PROPOSED CENTERLINE X-SECTIONS OF ACCESS ROAD

SCALE: HORIZ. & VERT. 1" = 10'

VERMONT
AGENCY OF TRANSPORTATION
HIGHWAY
MAINTENANCE
STORAGE
FACILITY

VT RTE. 100 LUDLOW, VT
THESE PLANS ARE FOR THIS PROJECT ONLY AND
ARE NOT FOR REUSE ON THIS PROJECT OR ANY
OTHER PROJECT WITHOUT WRITTEN CONSENT OF
EMMAN ENGINEERING, P.C.

Emman
Engineering
Environmental • Civil • Sanitary
230 North Main Street
Rutland, Vermont 05701
(802) 775-3437
www.emman-engineering.com



REGULATORY APPROVAL STAMP

ACCESS ROAD X-SECTIONS

SCALE:	AS SHOWN
DATE:	06/11/98
DESIGN BY:	BJE
DRAWN BY:	JBT
SHEET NO.:	G-8
PROJECT NO.:	9411