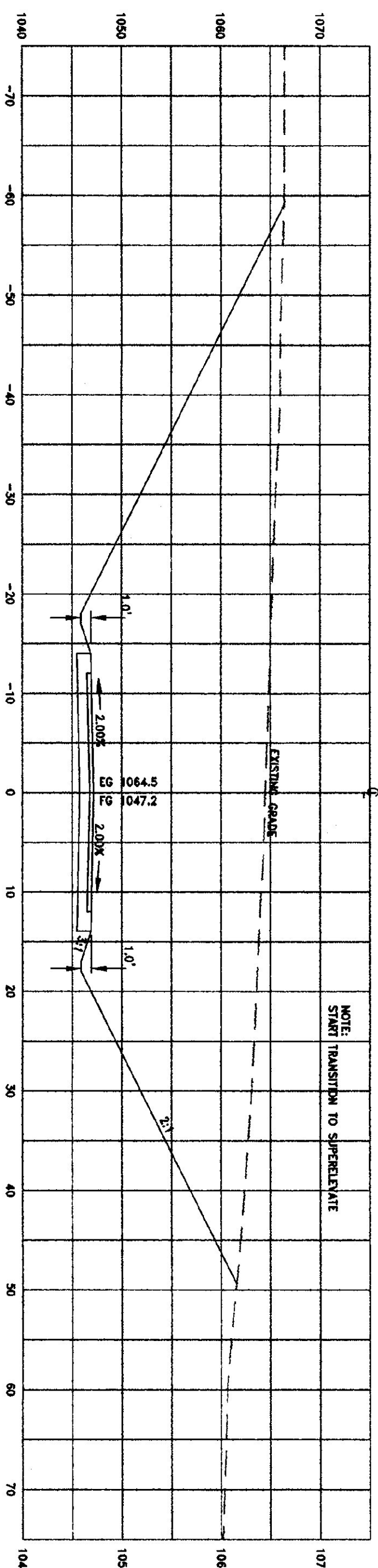
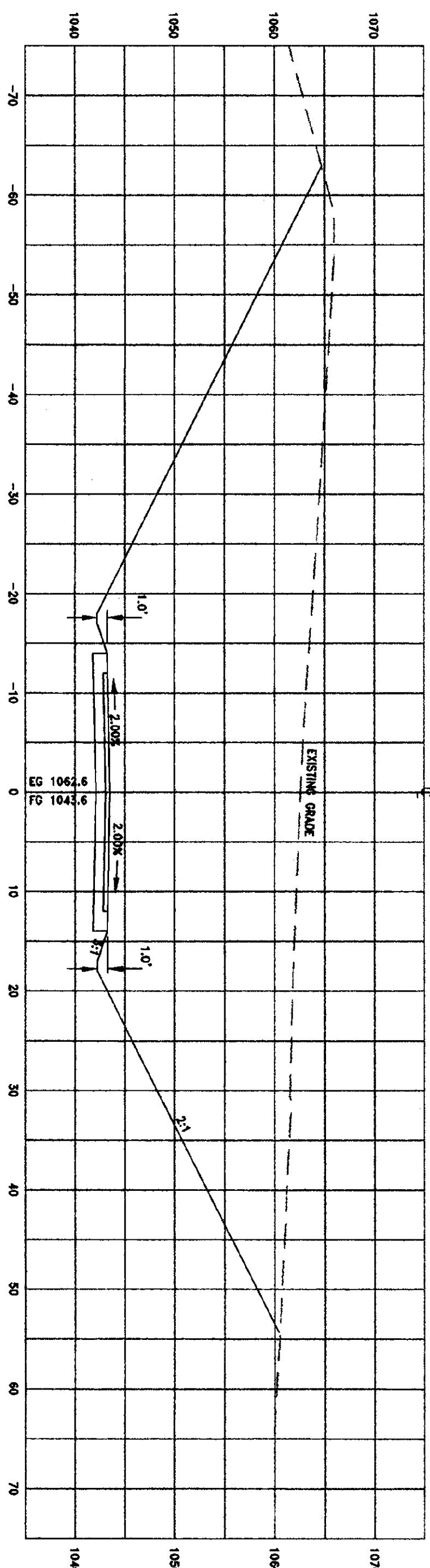
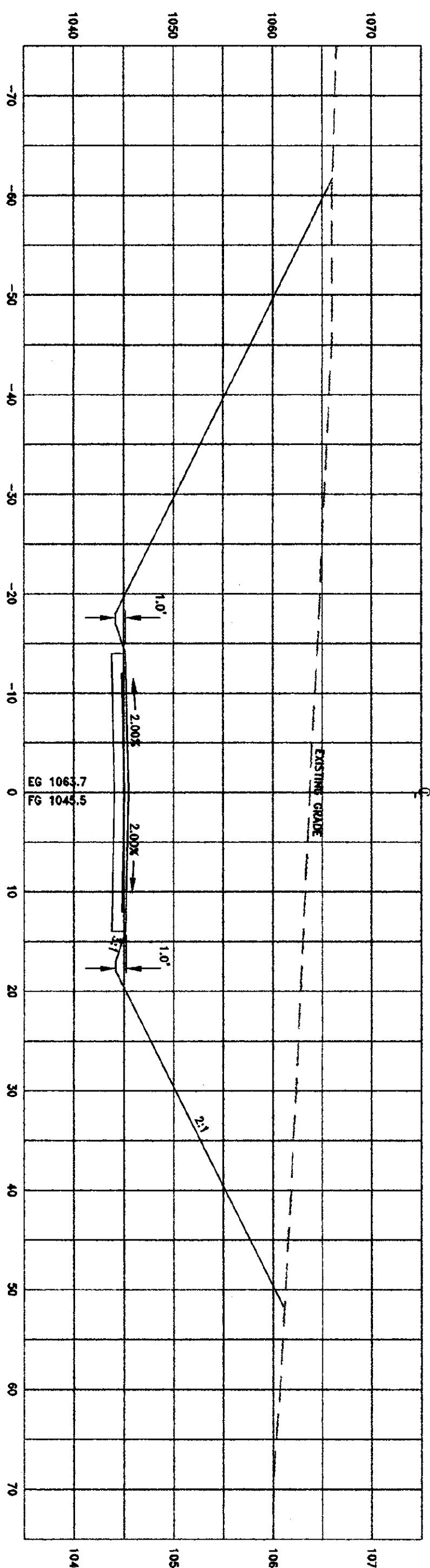


REVISIONS:



2+25



PROPOSED CENTERLINE X-SECTIONS OF ACCESS ROAD

SCALE: HORIZ. & VERT. 1" = 10'

VERMONT  
 AGENCY OF TRANSPORTATION  
 HIGHWAY  
 MAINTENANCE  
 STORAGE  
 FACILITY

VT RTE. 100 LUDLOW, VT.  
 THESE PLANS ARE FOR THE PROJECT ONLY AND  
 ARE NOT FOR REUSE ON THIS PROJECT OR ANY  
 OTHER PROJECT WITHOUT WRITTEN CONSENT OF  
 EMMAN ENGINEERING, P.C.

Emman  
 Engineering  
 Environment & Civil & Sanitary  
 Engineers & Architects  
 Rutland Vermont, 05701  
 (802)775-3437  
 Copyright © 1998  
 All rights reserved.



REGULATORY APPROVAL STAMP

ACCESS ROAD X-SECTIONS

SCALE: AS SHOWN  
 DATE: 06/11/98  
 DESIGN BY: BJE  
 DRAWN BY: JBT  
 SHEET NO: G-6  
 PROJECT NO: 9411