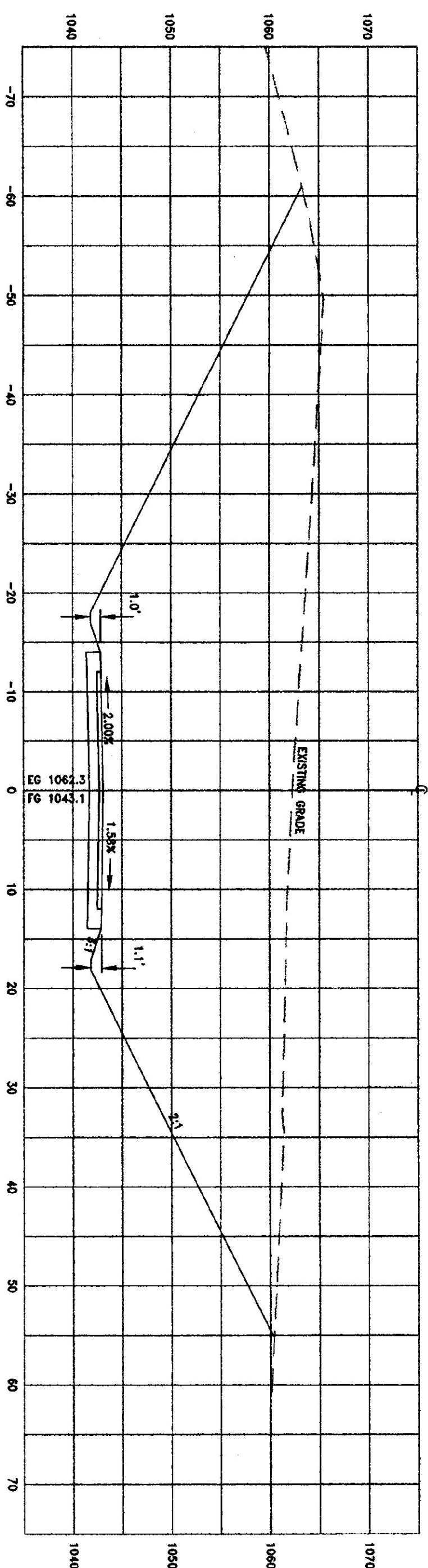
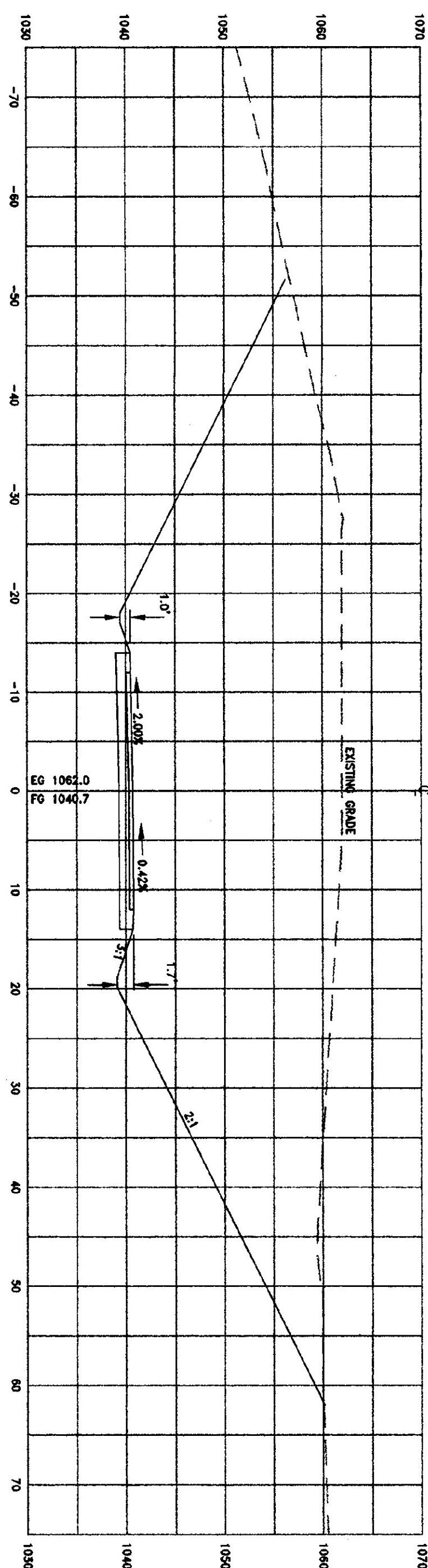


REVISIONS:

2+00

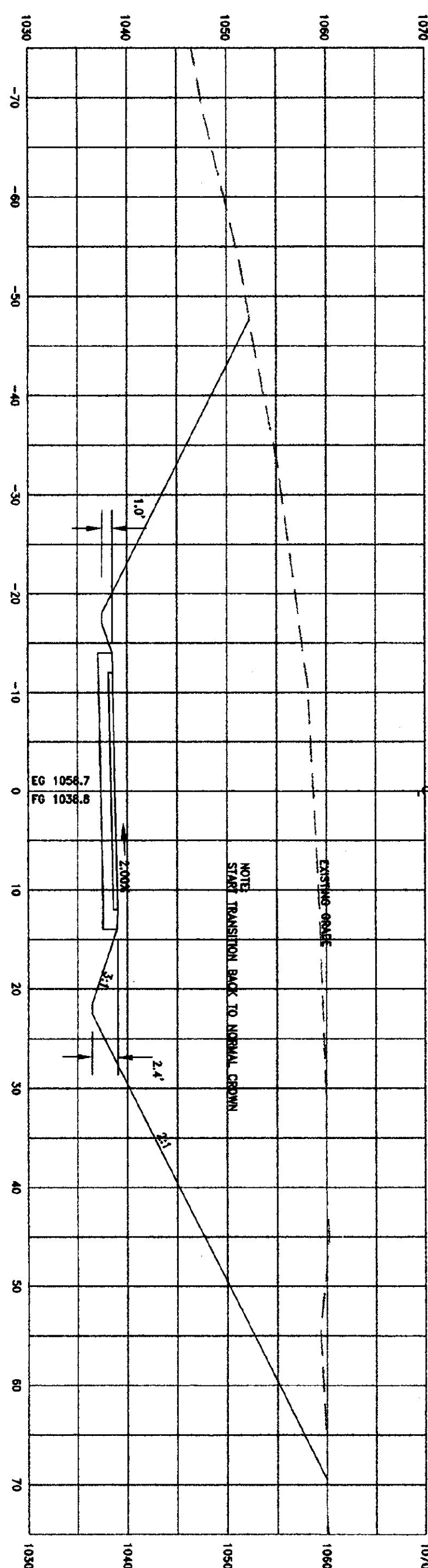


1+75



1+54.82

C.S. - CLINE TO SHOULDER




PROPOSED CENTERLINE X-SECTIONS OF ACCESS ROAD

SCALE: HORIZ. & VERT. 1" = 10'

VERMONT
AGENCY OF TRANSPORTATION
HIGHWAY
MAINTENANCE
STORAGE
FACILITY

VT. RTE. 100 LUDLOW, VT.
THESE PLANS ARE FOR THIS PROJECT ONLY AND
ARE NOT FOR REUSE ON THIS PROJECT OR ANY
OTHER PROJECT WITHOUT WRITTEN CONSENT OF
ENMAN ENGINEERING, P.C.

Enman
Engineering
Environmental, Civil & Sanitary
230 North Main Street
Rutland, Vermont 05701
(802)775-3437
Copyright © 1998
All Rights Reserved



REGULATORY APPROVAL STAMP

ACCESS ROAD X-SECTIONS

SCALE:	AS SHOWN
DATE:	06/11/98
DESIGN BY:	BJE
DRAWN BY:	JBT
SHEET NO:	G-5
PROJECT NO:	9411