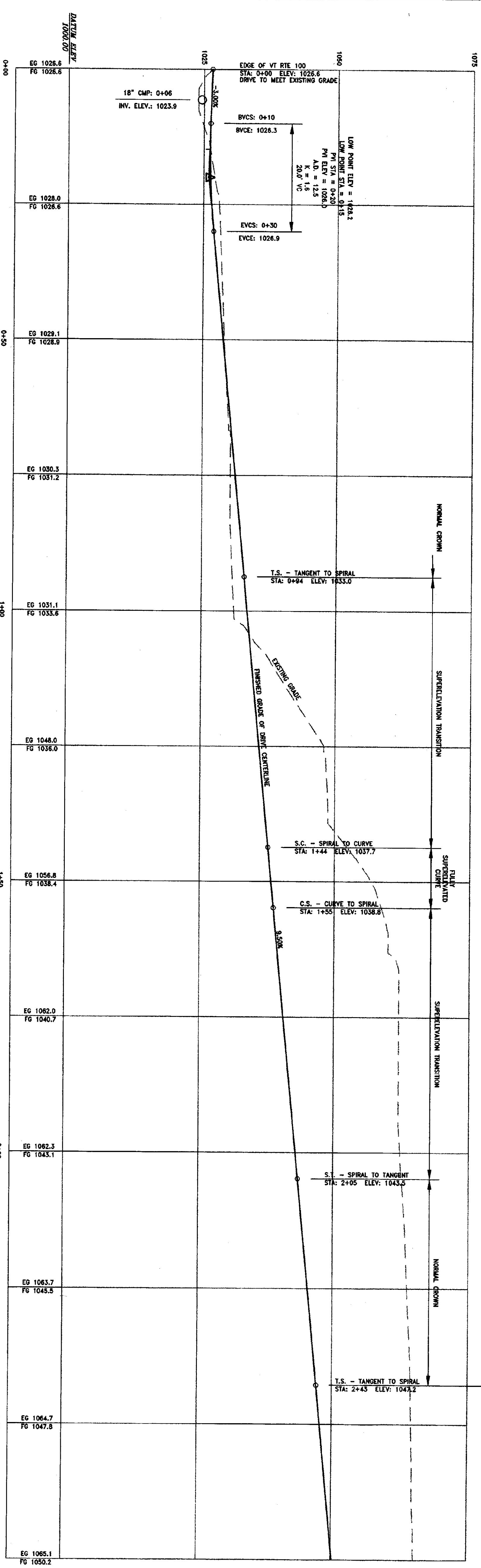
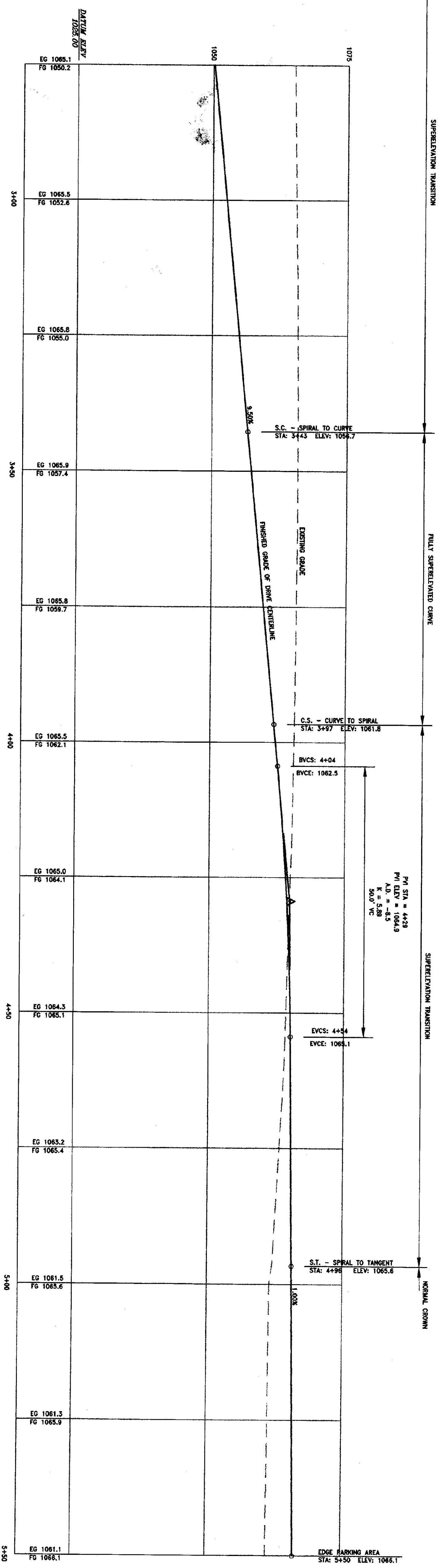


REVISIONS:



PROPOSED CENTERLINE PROFILE OF ACCESS ROAD
STATION 0+00 TO 2+75
SCALE: HORIZ. & VERT. 1" = 10'




PROPOSED CENTERLINE PROFILE OF ACCESS ROAD
STATION 2+75 TO 5+50
SCALE: HORIZ. & VERT. 1" = 10'

VERMONT
AGENCY OF TRANSPORTATION
HIGHWAY
MAINTENANCE
STORAGE
FACILITY

VT RTE. 100 LUDLOW, VT
THESE PLANS ARE FOR THIS PROJECT ONLY AND
OTHER PROJECTS. ON THIS PROJECT OR ANY
OTHER PROJECT WITHIN THE JURISDICTION OF
DHAN ENGINEERING, P.C.

Environ
Engineering
Environmental • Civil • Sanitary
250 North Main Street
Rutland, Vermont 05701
(802)775-3437
Copyright © 1999
All rights reserved.



REGULATORY APPROVAL STAMP

ACCESS
ROAD
CENTERLINE
PROFILE

SCALE: AS SHOWN

DATE: 06/11/98

DESIGN BY: BJE

DRAWN BY: JBT

SHEET NO: G-2

PROJECT NO: 9411