

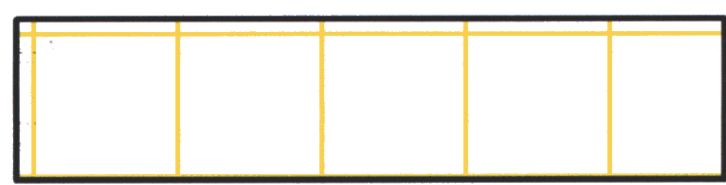


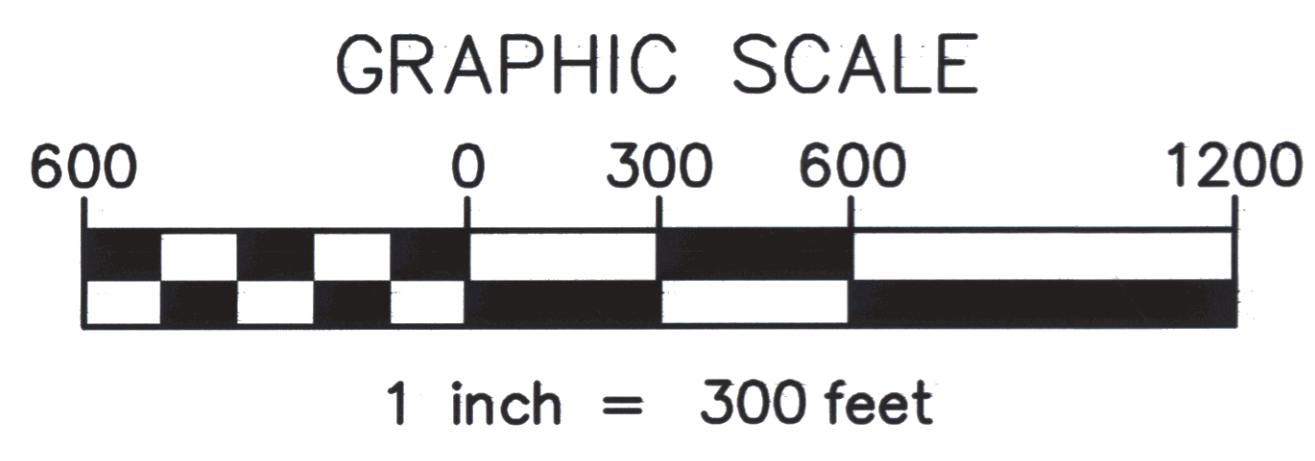


LEGEND

- RL RURAL LANDS

- R3 RESIDENTIAL THREE

- S SEASONAL

- ZONING BOUNDARY

- AIRPORT PROPERTY LINE




JOHN H. BOYLAN STATE AIRPORT

FIGURE 6-1
ZONING MAP

ISLAND POND

VERMONT

| | |
|-------------|----------|
| Project No. | 8190014 |
| Proj. Mgr. | MLC |
| Scale | 1"=300' |
| Date | 05-09-00 |
| B | |