
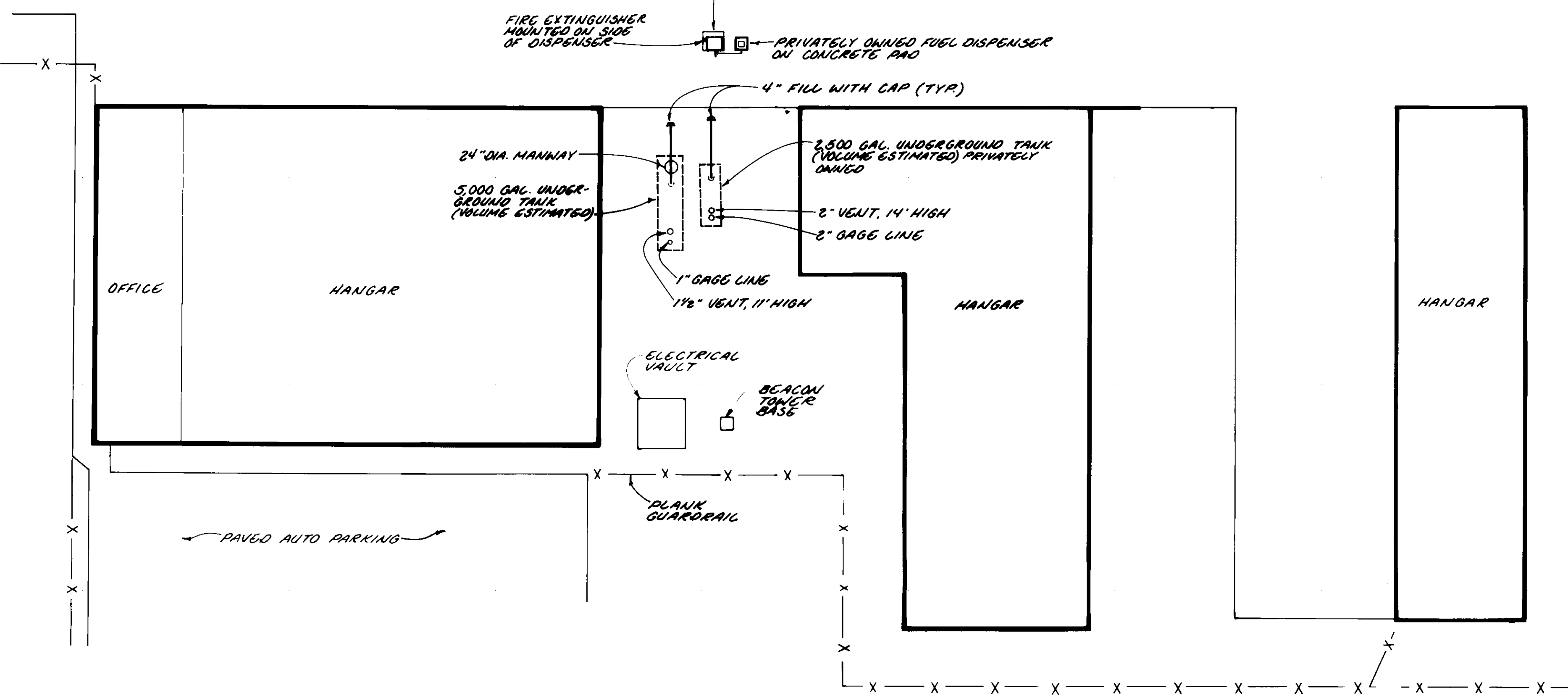


EDGE OF PAVEMENT



APRON AND AIRCRAFT PARKING

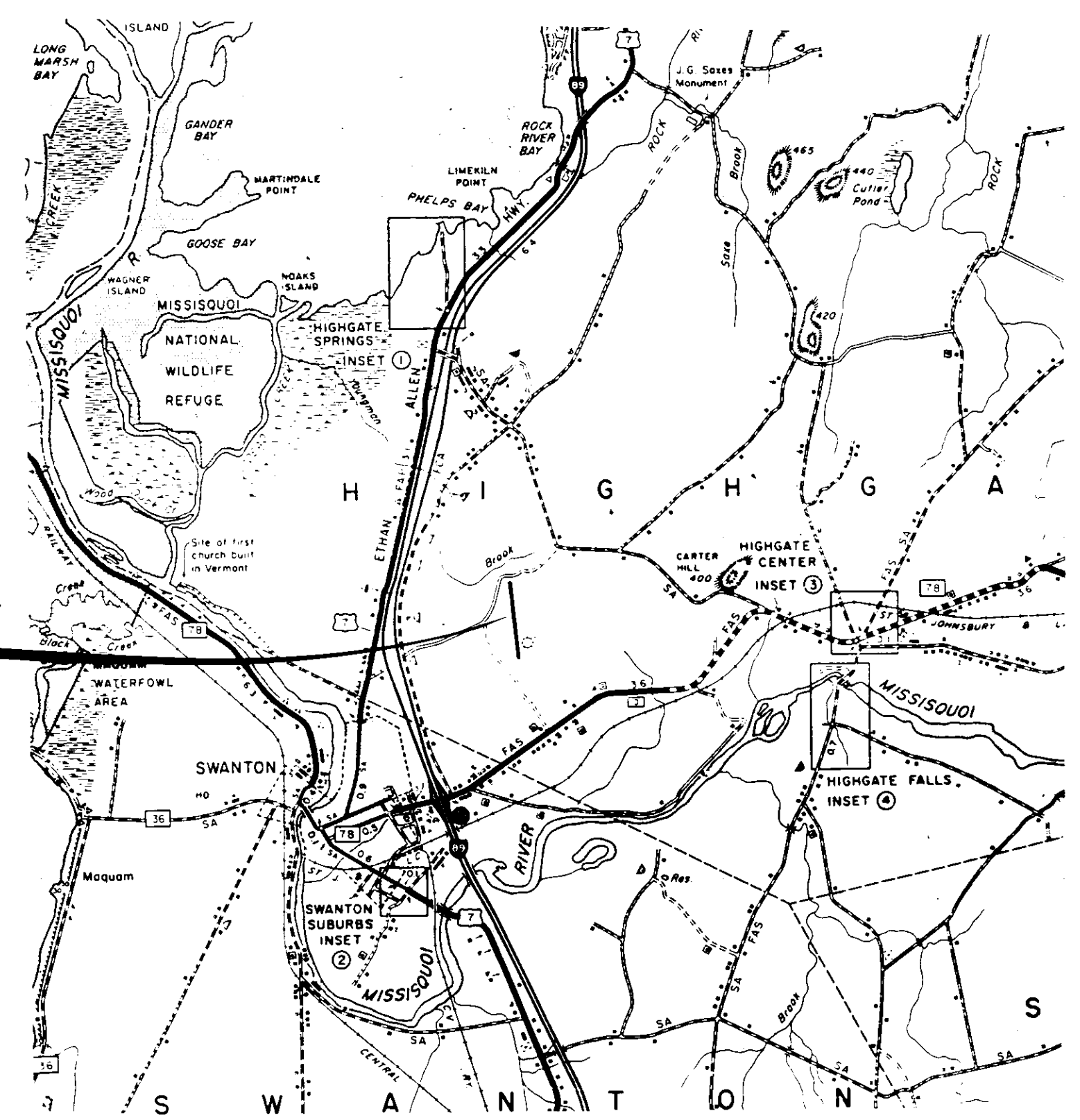
FIRE EXTINGUISHER MOUNTED ON SIDE OF DISPENSER
AVGAS 100LL HOSE REEL ON CONCRETE PAD
PRIVATELY OWNED FUEL DISPENSER ON CONCRETE PAD



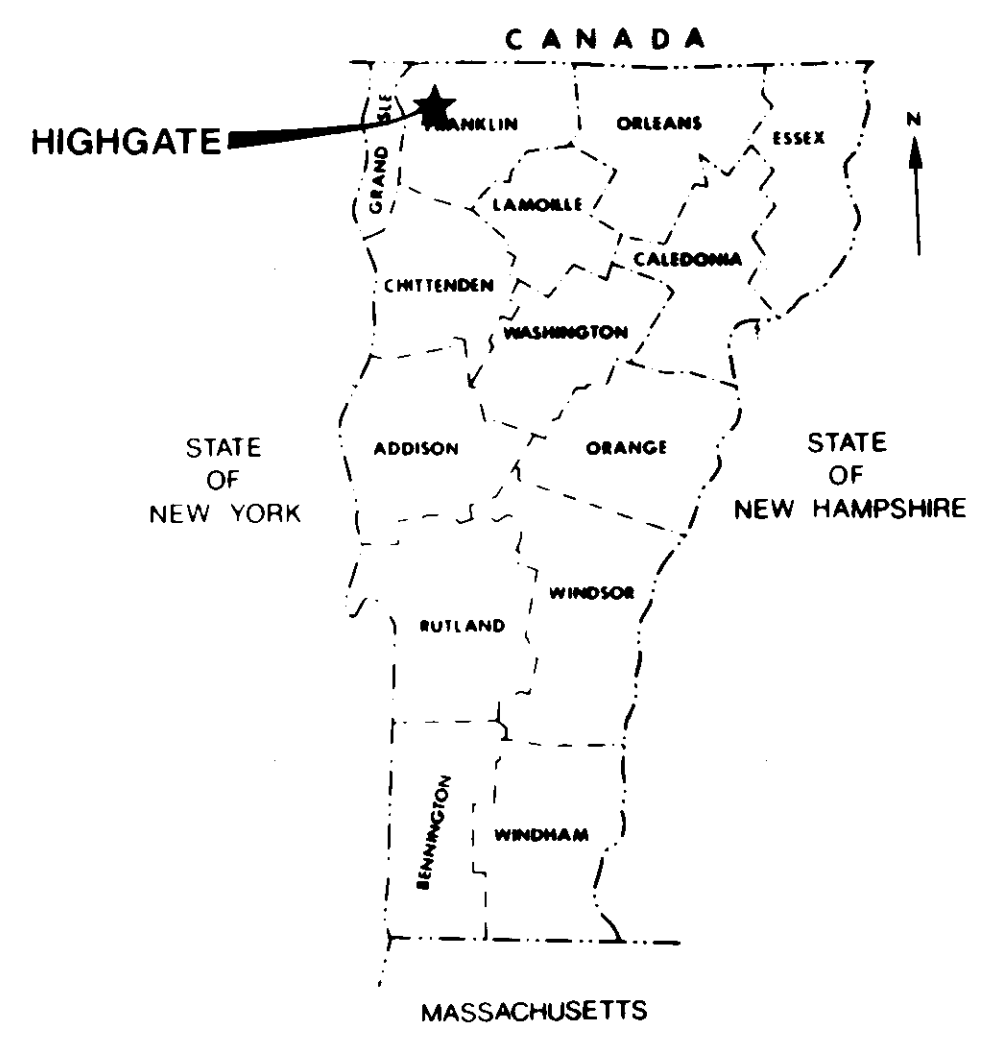
SITE PLAN
1" = 20'

NOTE: THIS DRAWING REPRESENTS EXISTING FEATURES ON THE DATE OF THE SITE INSPECTION. BY DUFRESNE-HENRY, IT IS A COMPILATION DRAWING BASED ON INFORMATION PROVIDED BY THE VERMONT AGENCY OF TRANSPORTATION, THE SYSTEM OPERATOR, AND VERIFIED BY FIELD INSPECTION.


FRANKLIN COUNTY STATE AIRPORT



VICINITY MAP
1" = 1 MILE



LOCATION MAP
NOT TO SCALE



VERMONT AGENCY OF TRANSPORTATION
FUEL SYSTEM STUDY
FRANKLIN COUNTY STATE AIRPORT

Client No.	217016		
Proj. Manager	T.S. REEVES		
Proj. Designer	T.S. REEVES		
Drawn By	W. HAZLETT		
Checked By	P.N. ANDREWS		
Scale	AS SHOWN	Sheet 3 of 11	
Approved		Date	FEBRUARY 1, 1988

Highgate, VERMONT

Rev.	Description	By	Date