


Rev.	Description	By	Date

VERMONT

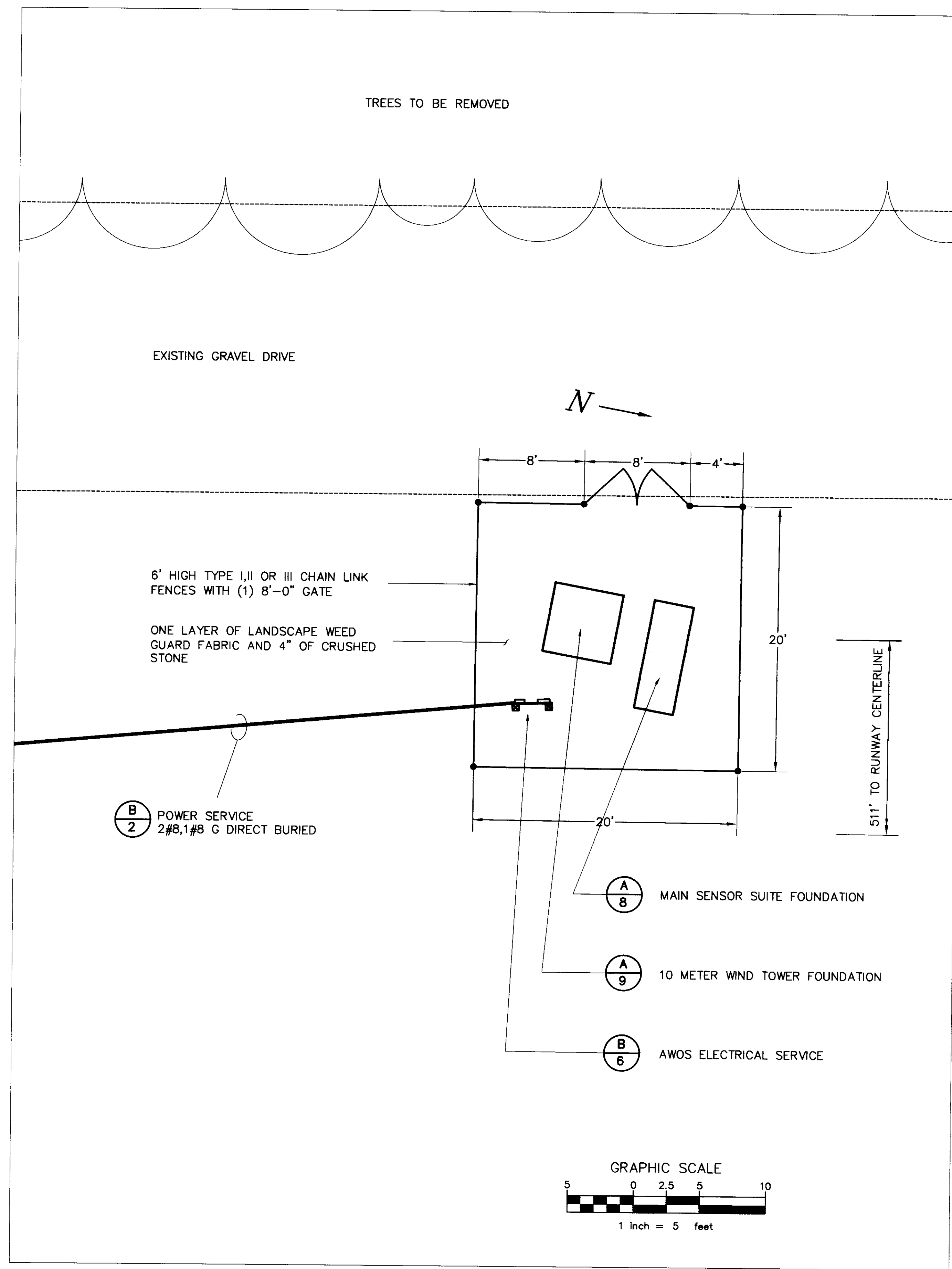
AWOS INSTALLATION
 FRANKLIN AIR 04-3144 C/1
FRANKLIN COUNTY STATE AIRPORT
SITE LAYOUT PLAN

HIGHGATE

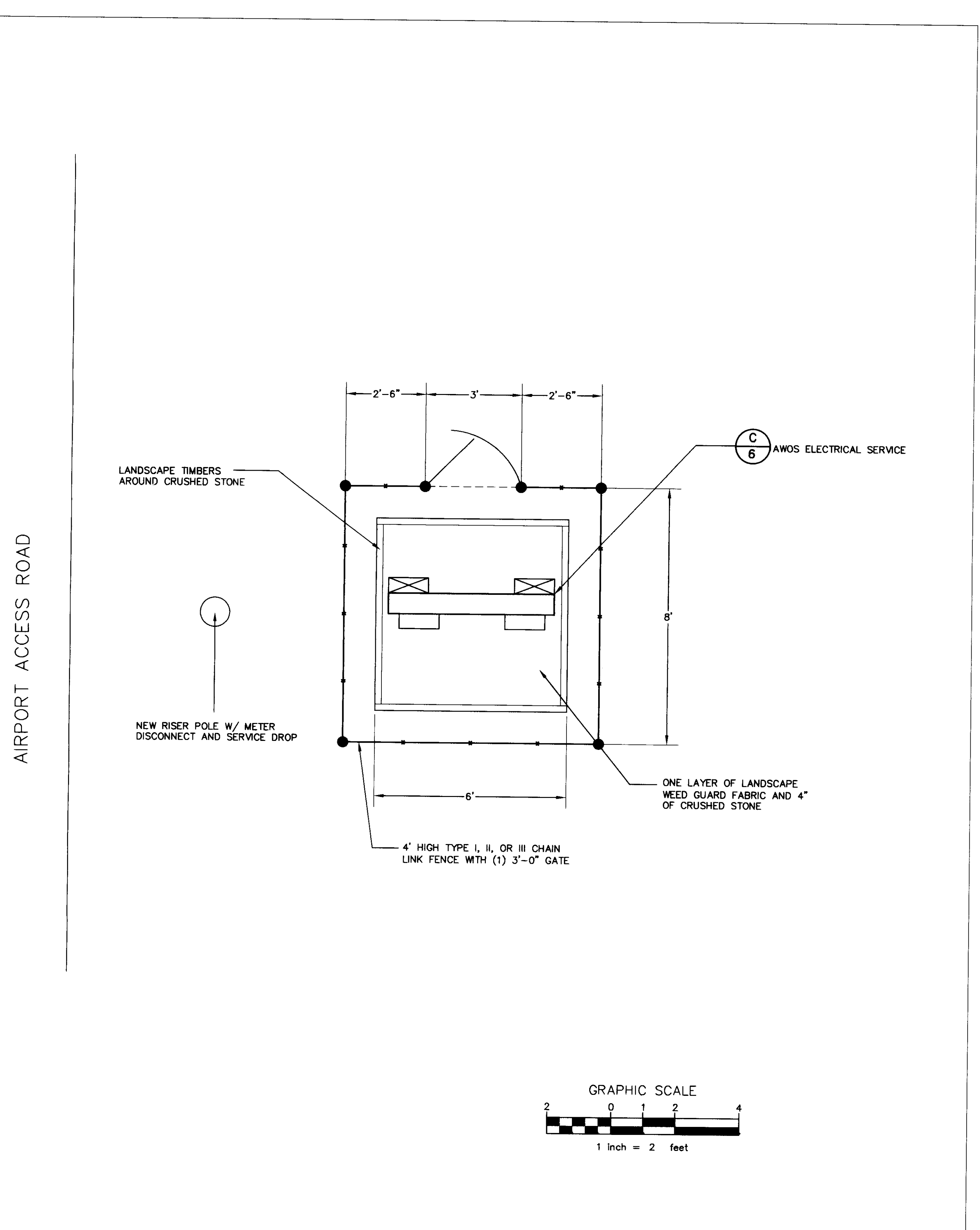


Project No.	8180066
Proj. Manager	AHT
Proj. Designer	AHT
Drawn By	DNE
Checked By	MC
Scale	NTS
Approved	MC
Date	05-07-01

5



A
5 AWOS TOWER AND SENSOR ARRAY LOCATION SITE LAYOUT DETAIL
 SCALE = 1"=5'



B
5 AWOS SERVICE DROP SITE LAYOUT DETAIL
 SCALE = 1"=2'

AIRPORT ACCESS ROAD

HIGHGATE