

LEGEND	EXISTING
GROUND CONTOUR	---
AIRPORT PROPERTY	---
OBSTACLE FREE AREA (OFA)	---
TREE LINE	~~~~~
SECURITY FENCE	-x-x-
SWALE/DITCH	---
R/W END IDENTIFIER LIGHTS (REIL)	▷
WETLAND BOUNDARY	~*~*~*~
UNIMPROVED ROADWAYS	---
PAVEMENT	---

EXISTING	BUILDINGS
①	T-Hangar 10 Units
②	48' x 48' Hangar (Under Construction)
③	Hangar 3 Units Each
④	T-Hangars
⑤	GA Hangar
⑥	Hangar 3 Units
⑦	Hangar
⑧	Prestige Paint Shop Hangar
⑨	Storage Building
⑩	Terminal / Hangar
⑪	T-Hangar
⑫	T-Hangars
EXISTING	TERMINAL AREA PAVEMENT
A	Main Apron
B	Fuel Apron
C	South Apron
D	Auto Parking

AWOS TOWER  
COORDINATES  
NORTH 890379.76  
EAST 1485135.50

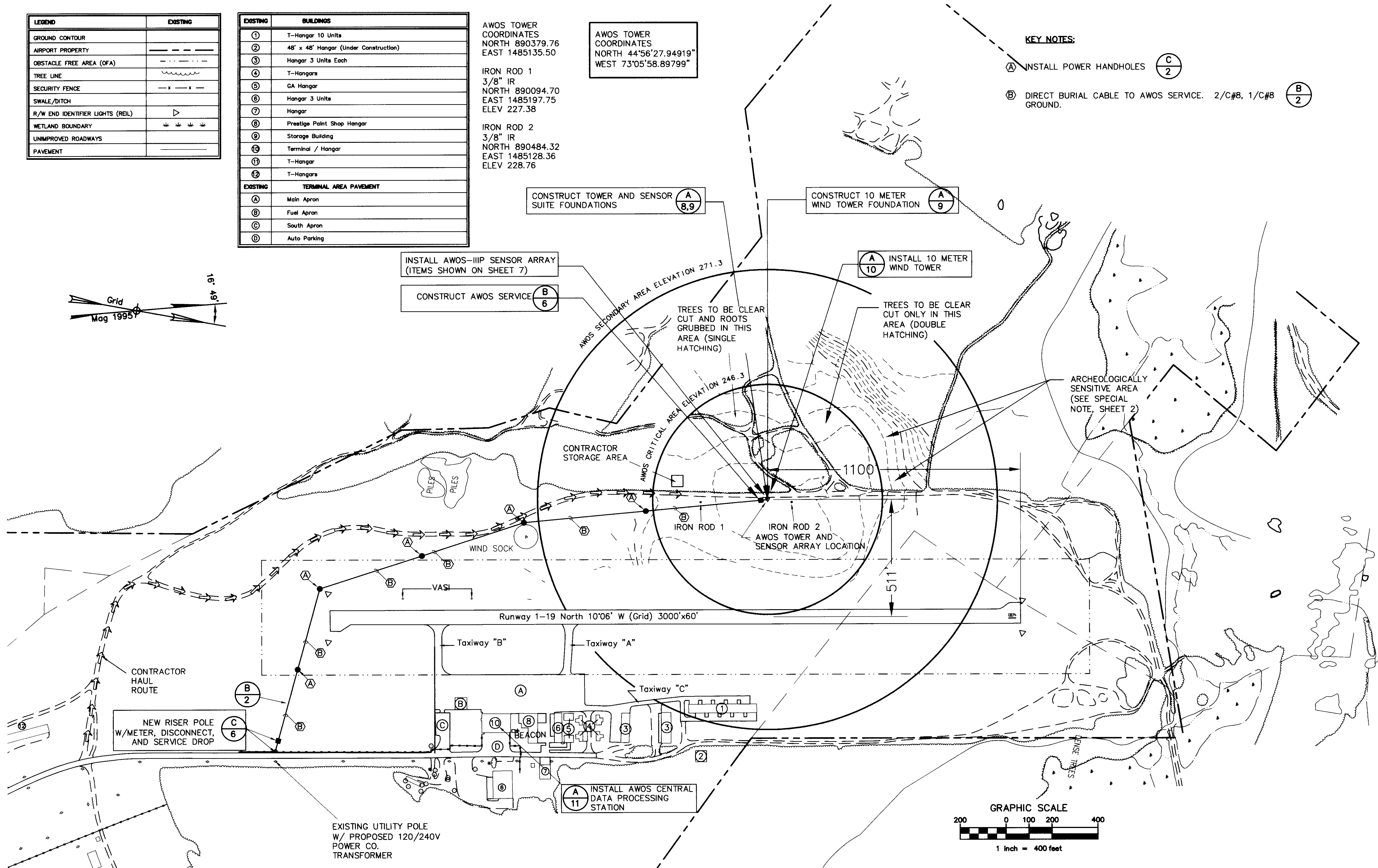
AWOS TOWER  
COORDINATES  
NORTH 44°56'27.94919"  
WEST 73°05'58.89799"

IRON ROD 1  
3/8" IR  
NORTH 890094.70  
EAST 1485197.75  
ELEV 227.38

IRON ROD 2  
3/8" IR  
NORTH 890484.32  
EAST 1485128.36  
ELEV 228.76


**KEY NOTES:**

- Ⓐ INSTALL POWER HANDHOLES (C/2)
- Ⓑ DIRECT BURIAL CABLE TO AWOS SERVICE. 2/C#8, 1/C#8 (B/2)




**NOTES:**

1. Horizontal Datum NAD 83 (1986) International Feet.
2. Vertical Datum NAVD 88 International Feet.
3. Existing easement & property lines based on "Airport Property Map" prepared for VAOT by Clough Harbour Associates March 1999.



Rev.	Description	By	Date

VERMONT  
HIGHGATE  
FRANKLIN COUNTY STATE AIRPORT  
AWOS SITE PLAN  
AWOS INSTALLATION  
FRANKLIN AIR 04-3144 C/1



Project No.	8190066
Proj. Manager	AHT
Proj. Designer	AHT
Drawn By	DNF
Checked By	MC
Scale	AS SHOWN
Approved	MC
Date	05-07-01

4  
Sheet 4 of 11  
AWOS 4