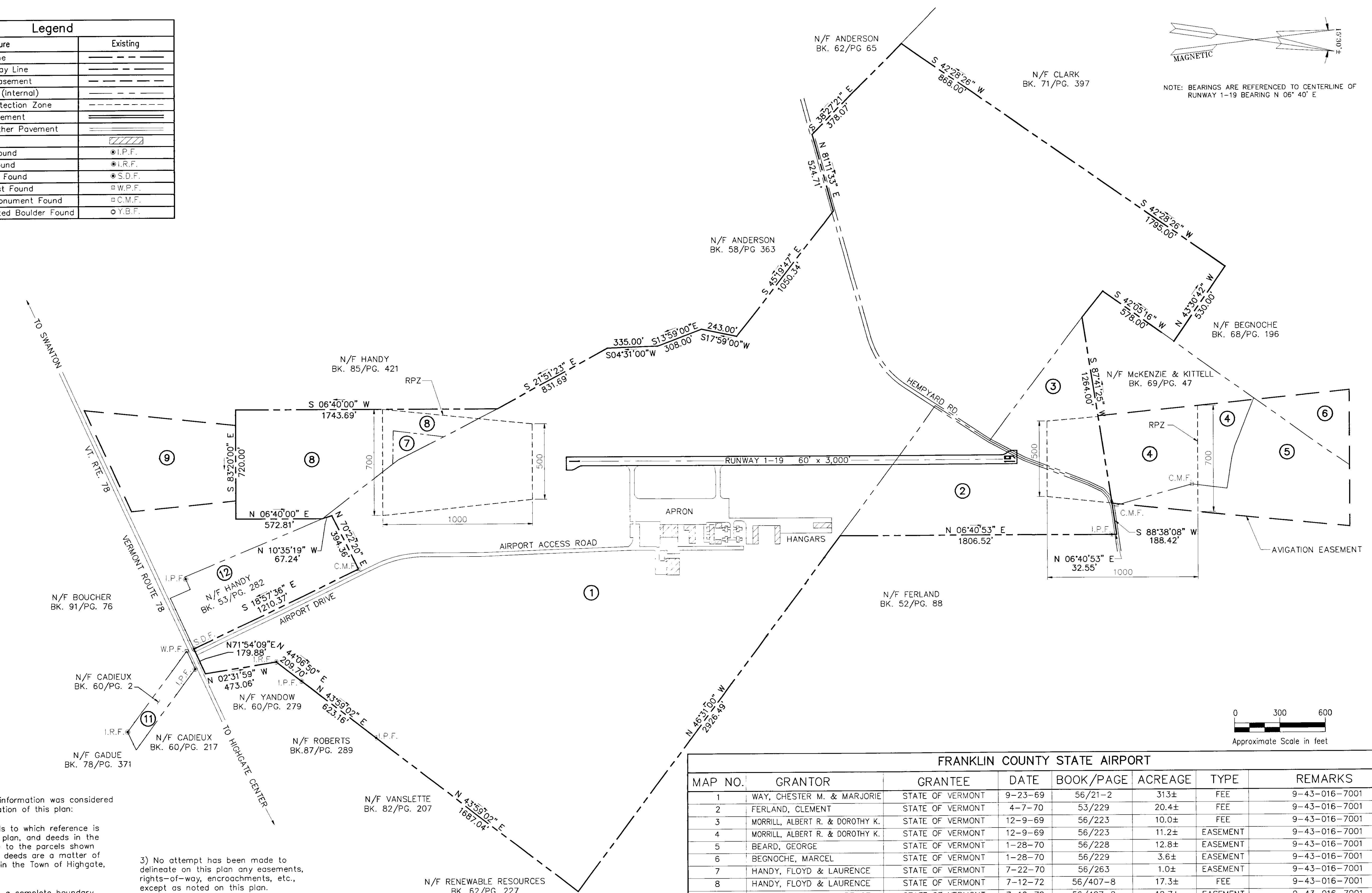
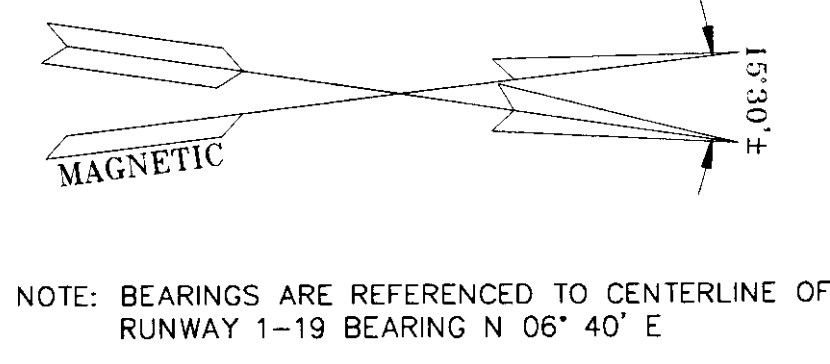


Legend	
Feature	Existing
Property Line	---
Right-of-way Line	---
Avigation Easement	---
Parcel Line (Internal)	---
Runway Protection Zone	---
Runway Pavement	====
Roads & Other Pavement	====
Building	▒
Iron Pipe Found	● I.P.F.
Iron Rod Found	● I.R.F.
Survey Disk Found	● S.D.F.
Wooden Post Found	□ W.P.F.
Concrete Monument Found	□ C.M.F.
Yellow Painted Boulder Found	○ Y.B.F.



Notes:

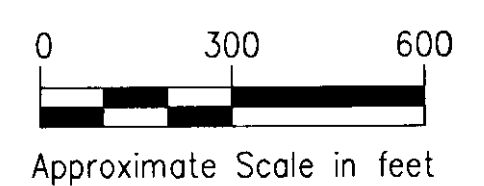
The following information was considered during compilation of this plan:

1) Those deeds to which reference is made on this plan, and deeds in the chains of title to the parcels shown hereon. These deeds are a matter of public record in the Town of Highgate, Vermont.

2) This is not a complete boundary survey, and property lines shown hereon should be assumed to be approximate and subject to such revisions that a more complete and accurate survey may disclose.

3) No attempt has been made to delineate on this plan any easements, rights-of-way, encroachments, etc., except as noted on this plan.

4.) Map prepared from drawings labelled: "Exhibit A Property map" obtained from VAOT dated 5/80 and "Airport Layout Plan" obtained from VAOT (undated).



FRANKLIN COUNTY STATE AIRPORT							
MAP NO.	GRANTOR	GRANTEE	DATE	BOOK/PAGE	ACREAGE	TYPE	REMARKS
1	WAY, CHESTER M. & MARJORIE	STATE OF VERMONT	9-23-69	56/21-2	31.3±	FEE	9-43-016-7001
2	FERLAND, CLEMENT	STATE OF VERMONT	4-7-70	53/229	20.4±	FEE	9-43-016-7001
3	MORRILL, ALBERT R. & DOROTHY K.	STATE OF VERMONT	12-9-69	56/223	10.0±	FEE	9-43-016-7001
4	MORRILL, ALBERT R. & DOROTHY K.	STATE OF VERMONT	12-9-69	56/223	11.2±	EASEMENT	9-43-016-7001
5	BEARD, GEORGE	STATE OF VERMONT	1-28-70	56/228	12.8±	EASEMENT	9-43-016-7001
6	BEGNOCHE, MARCEL	STATE OF VERMONT	1-28-70	56/229	3.6±	EASEMENT	9-43-016-7001
7	HANDY, FLOYD & LAURENCE	STATE OF VERMONT	7-22-70	56/263	1.0±	EASEMENT	9-43-016-7001
8	HANDY, FLOYD & LAURENCE	STATE OF VERMONT	7-12-72	56/407-8	17.3±	FEE	9-43-016-7001
9	HANDY, FLOYD & LAURENCE	STATE OF VERMONT	7-12-72	56/407-8	12.7±	EASEMENT	9-43-016-7001
11	STATE OF VERMONT	CADIEUX	12-15-76	60/2	2.0±	FEE	FAA APPROVAL (LAND RELEASE) ON 8-5-76
12	STATE OF VERMONT	HANDY, FLOYD & LAURENCE	7-12-72	53/282	12.1±	FEE	ALL RIGHTS AND INTERESTS

NOTE: PARCEL 10 INCLUDED AN EASEMENT OF 12.1 ACRES GRANTED TO STATE FROM BAUCHER, RELEASED TO HANDY ON 7-12-72 (NOW PARCEL 12).

Revisions:	Drawn By:	App'd. By:	Date:

Designed By:	Date:
POM	4/2001
Drawn By:	Date:
PM	4/2001
Checked By:	Date:
POM	4/2001
UNAUTHORIZED ALTERATION OR ADDITION TO THIS DOCUMENT IS A VIOLATION OF SECTION 7209, SUBDIVISION 2 OF THE NEW YORK STATE EDUCATION LAW	

VERMONT SURVEY AND ENGINEERING INC.

CHA CLOUGH, HARBOUR & ASSOCIATES LLP
 ENGINEERS, SURVEYORS, PLANNERS & LANDSCAPE ARCHITECTS
 111 WINNERS CIRCLE ALBANY, NEW YORK 12205
 CHA Project No. 7608-54

VERMONT AGENCY OF TRANSPORTATION
 DIVISION OF RAIL AND AVIATION
 VAOT Airport Retainer Services
 Contract: 0284037, Work Order: #1

Franklin County State Airport
 Highgate, Vermont
AIRPORT PROPERTY MAP

Drawing No. **1**
 SCALE: AS SHOWN
 DATE: APRIL 2001
 SHEET 1 OF 1