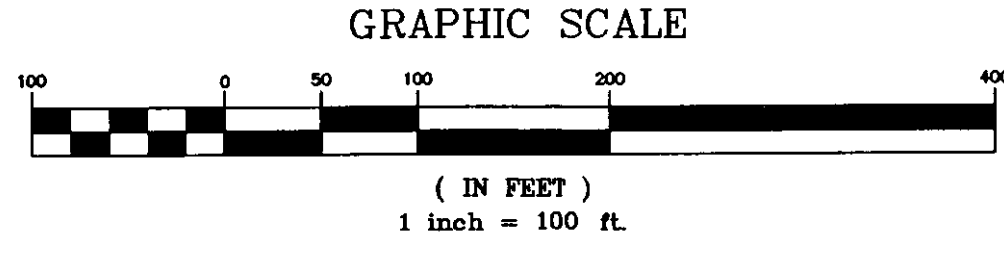
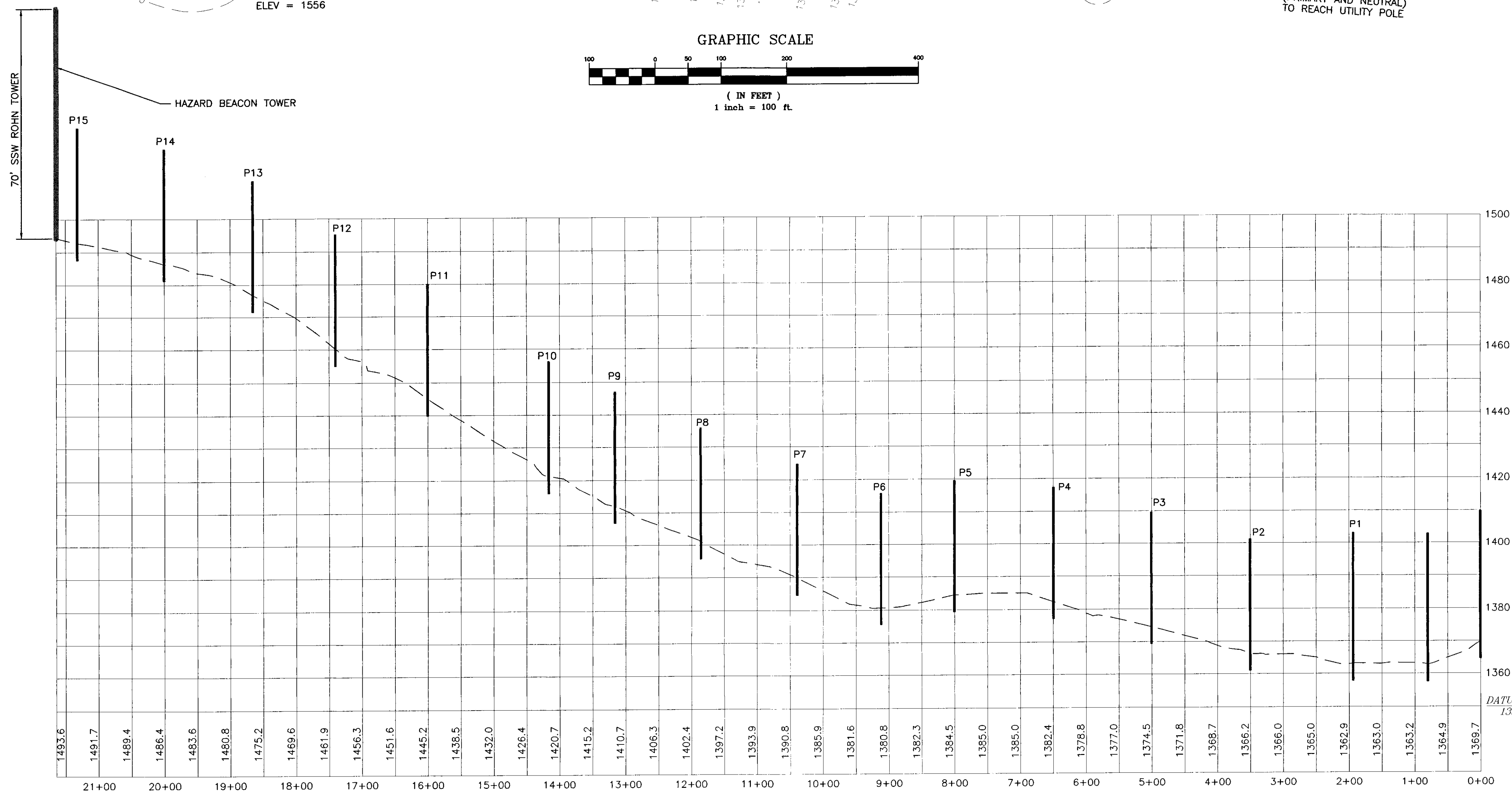
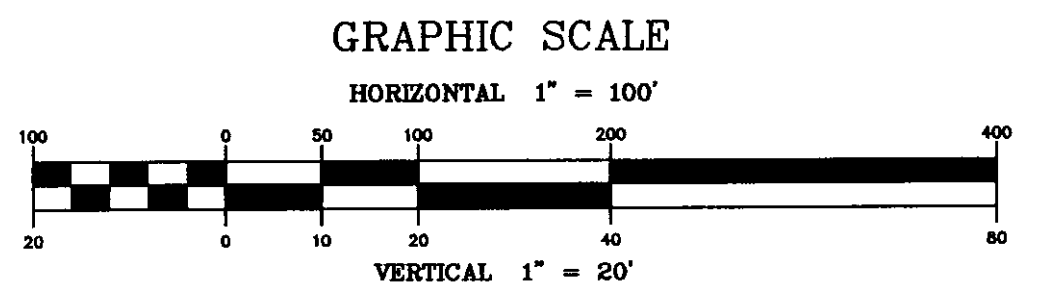


HAZARD BEACON 2 LOCATION  
70' BEACON TOWER  
STATION 21+64  
(SEE BEACON TOWER DETAIL SHEET)



**BORING B3**  
5' - 6'-6" FINE SAND WITH SILT  
REFUSAL WITH AUGERS AT 6'-6"  
T7 = 8' WEST REFUSAL WITH AUGER AT 4'-6"  
T8 = 12' EAST REFUSAL WITH AUGER AT 6'

- LEGEND**
- BUILDING
  - CONTOUR LINES
  - ROAD
  - TREE LINE
  - UTILITY POLE
  - STONE WALL
  - FENCE



NO.	DATE	REVISIONS	BY	CK'D

**DuBois & King**  
engineering    planning    management    development

STATE OF VERMONT  
AGENCY OF TRANSPORTATION  
CALEDONIA COUNTY STATE AIRPORT  
PLAN AND PROFILE  
HAZARD BEACON 2

DRAWN BY MDL	DATE JULY 2001
CHECKED BY JAA	PROJ. NO. N17151
PROJ. ENG. JAA	DRAW. NO. C171510016
SHEET 9 OF 13	

I:\17151\dwg\C171510016.dwg    Men Oct 15 08:56:43 2001