






HARDSCRABBLE MTN.

LEGEND

-  - Proposed Obstruction Beacon
-  - Proposed Obstruction/Rotating Beacon
-  - Proposed Rotating Beacon
-  - Approximate Limits of Terrain Above Elevation of Off-Airport Rotating Beacon (Elevation 1485)
-  - Approximate Limits of Terrain Above Elevation of On-Airport Rotating Beacon (Elevation 1235)

Approximate Scale - 1 Inch = 2,000 Feet

STANNARD MTN.

730 000 FEET

