
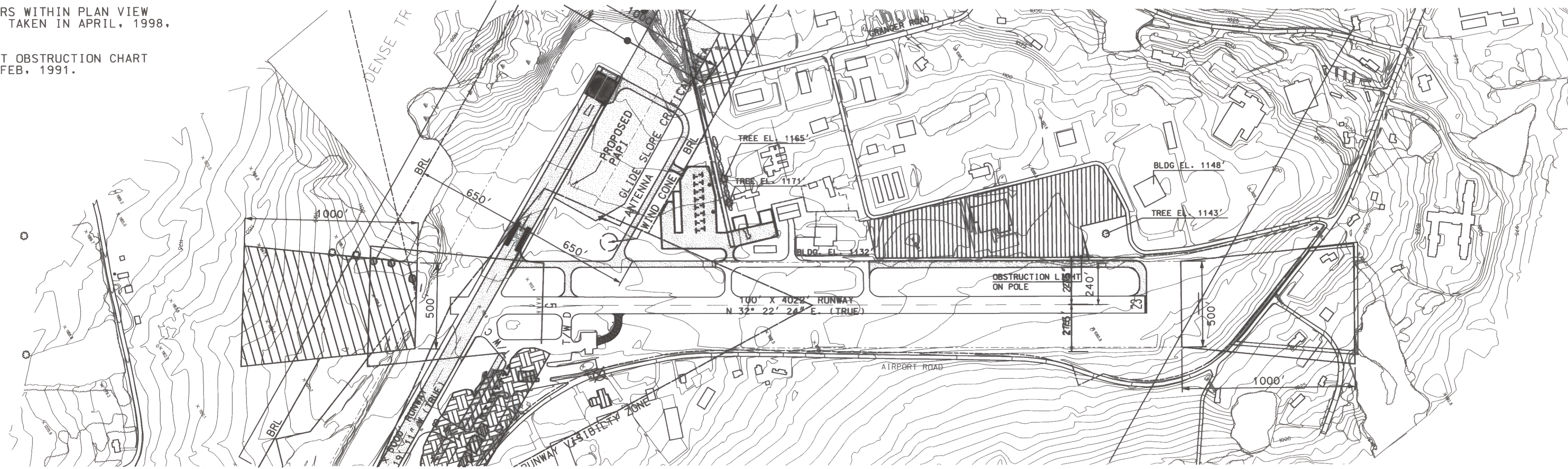
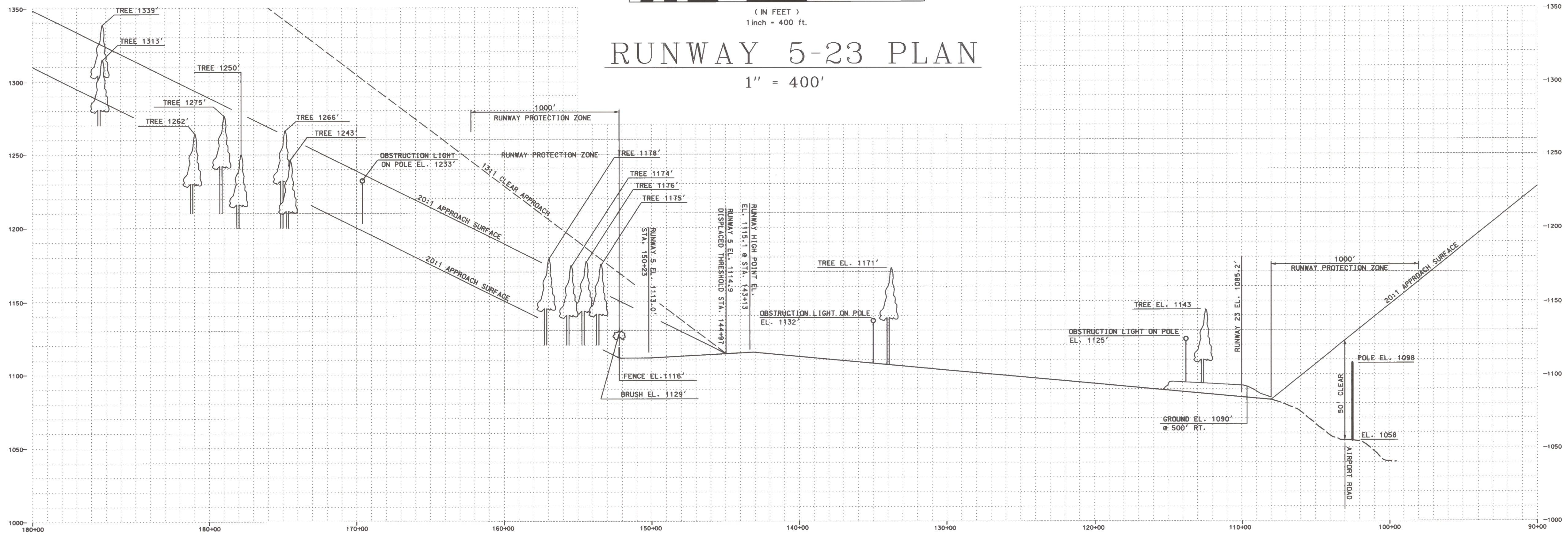


NOTES:

1. EXISTING GROUND PROFILE AND CONTOURS WITHIN PLAN VIEW ARE BASED ON AERIAL PHOTOGRAMMETRY TAKEN IN APRIL, 1998, AUGMENTED BY USGS MAPPING.
2. TREE TOP ELEVATION BASED ON AIRPORT OBSTRUCTION CHART DATA, (OC-522) PUBLISHED BY NOAA, FEB. 1991.
3. BUILDING ELEVATIONS APPROXIMATE.



RUNWAY 5-23 PLAN
1" = 400'



RUNWAY 5-23 PROFILE
HORIZONTAL 1" = 400'
VERTICAL 1" = 40'

EDWARD F. KNAPP STATE AIRPORT BERLIN, VERMONT	
REV.	DATE
DESCRIPTION	
Job No. F20000718.00	
File No.	
URS Greiner	
1 NORTHWAY LN. LATHAM, NEW YORK	
Designed by: G.W.D.	Drawn by: AL BEY
Checked by: M.L.C.	Approved by: G.W.D.
Scale: AS SHOWN	
Date: MAR. 2000	
Sheet 4 of 9	
Drawing No. 4	