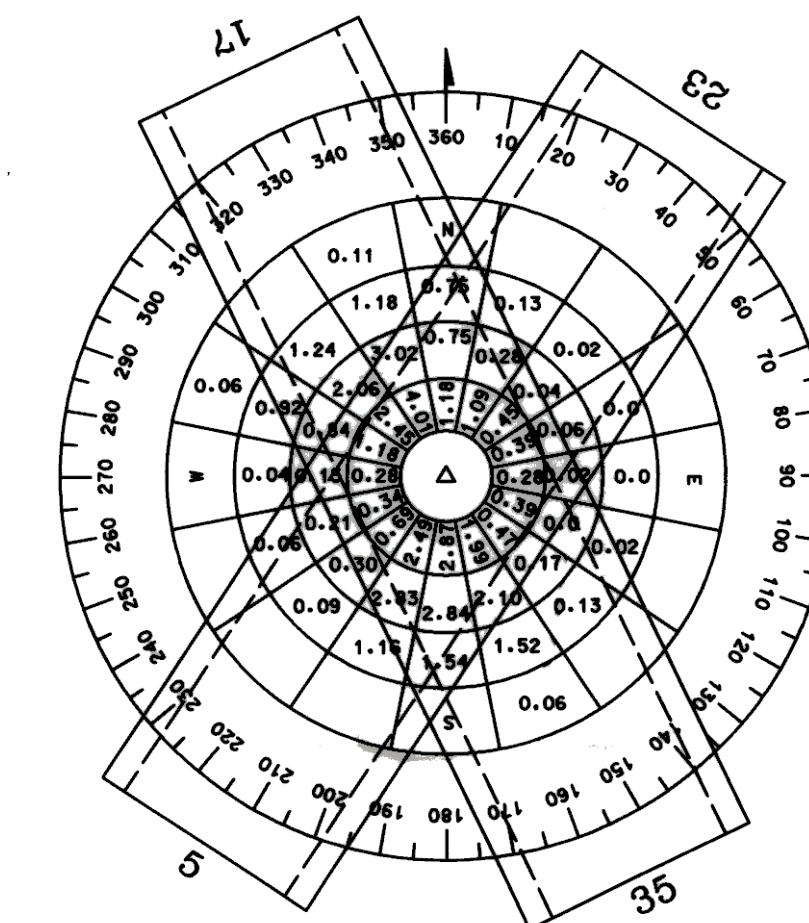
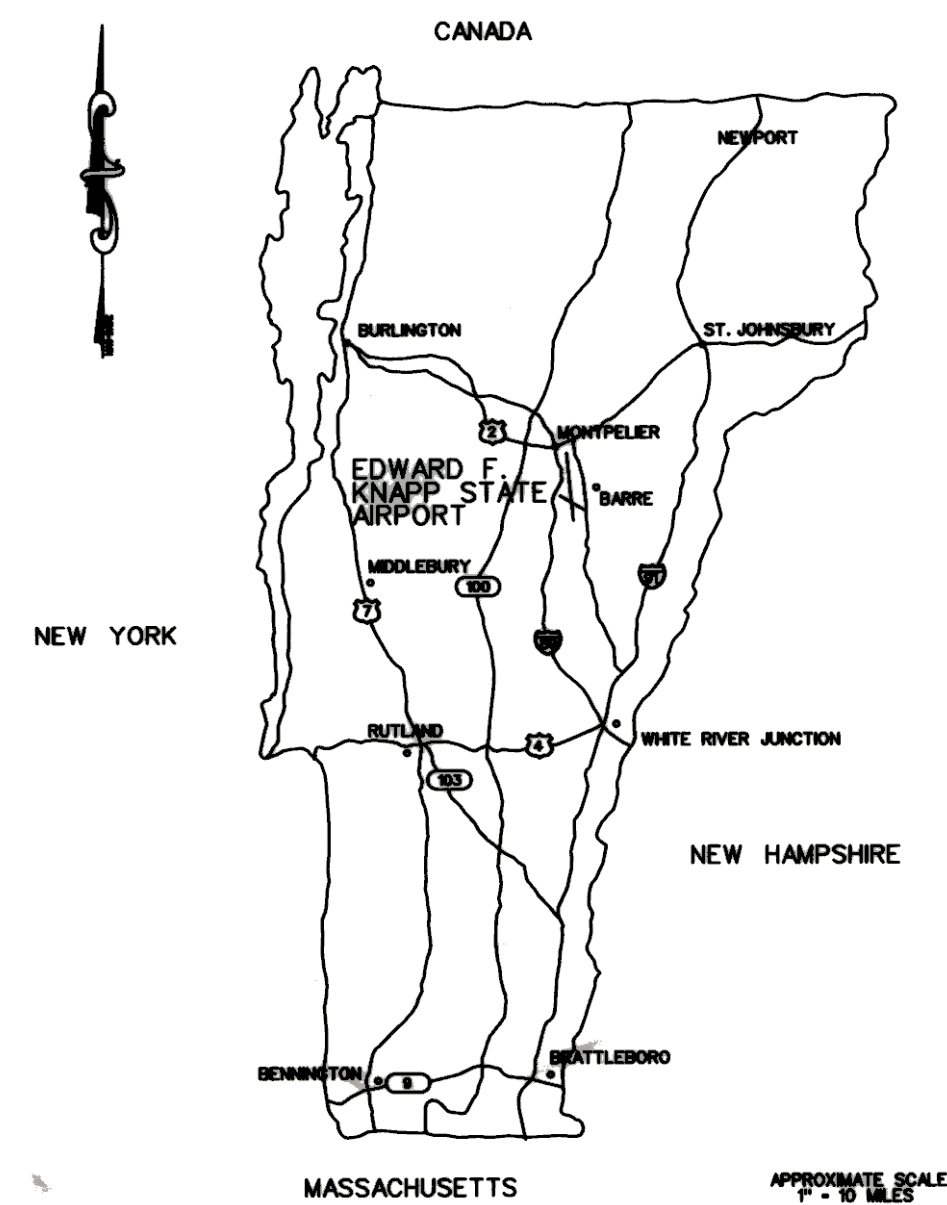


STATE OF VERMONT AGENCY OF TRANSPORTATION



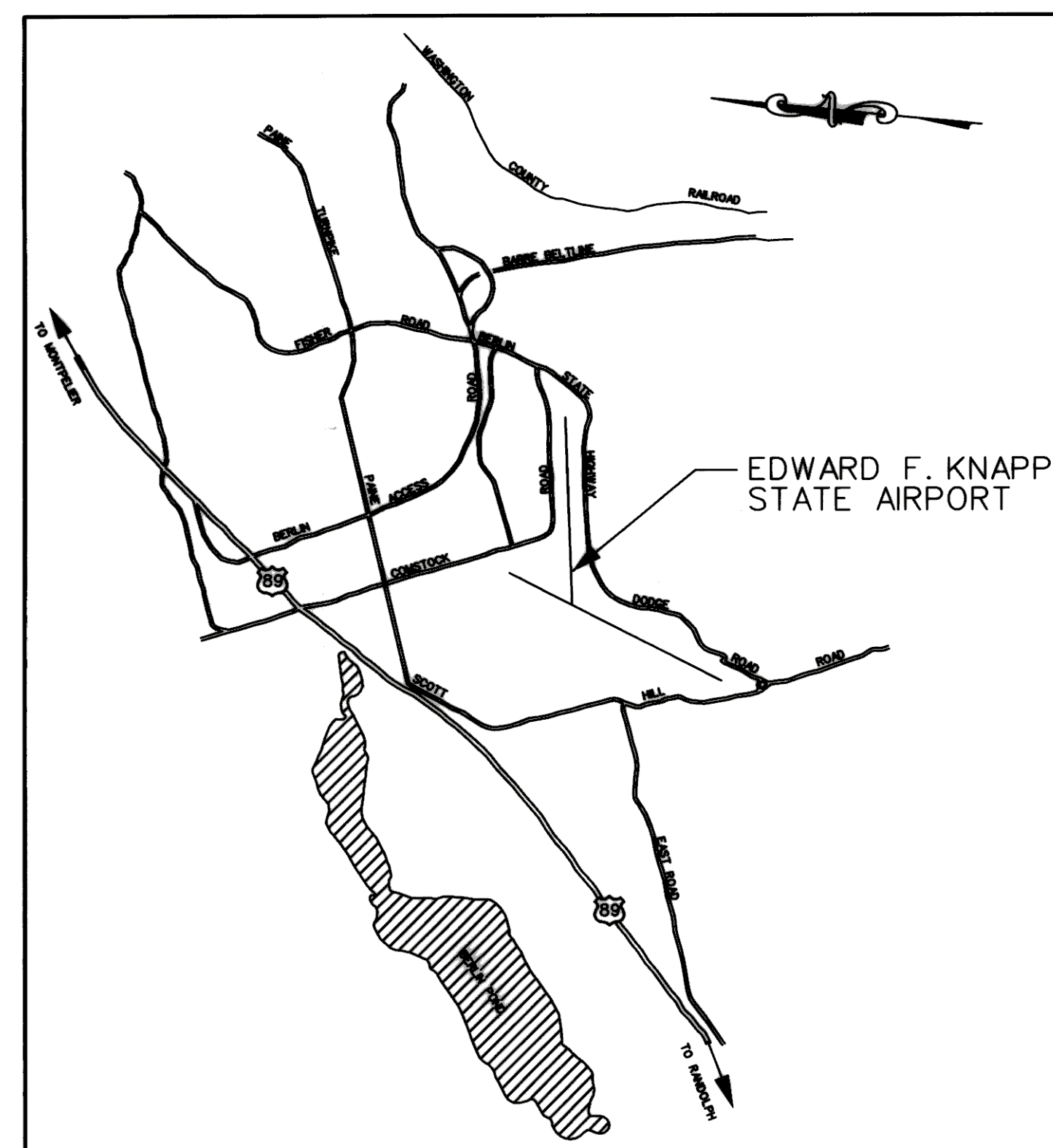
PARTIAL AIRPORT MASTER PLAN UPDATE EDWARD F. KNAPP STATE AIRPORT BERLIN, VERMONT



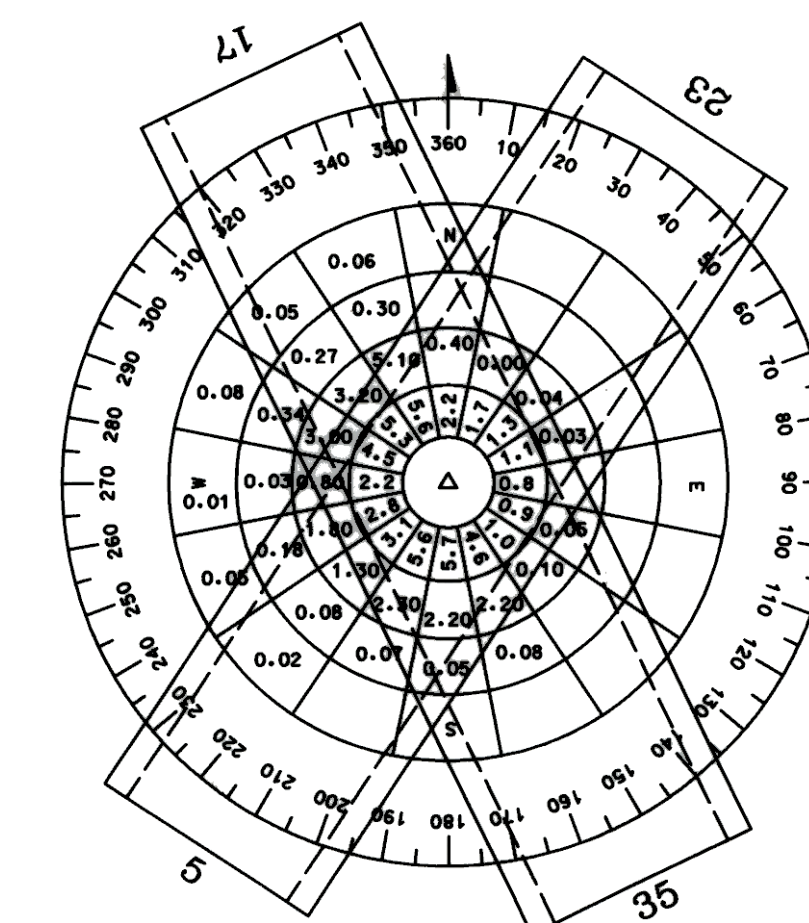
-55.3% CALMS + 0-4 MPH
NO. OF OBSERVATIONS 4,662 PERIOD 1950-1954
SOURCE: US WEATHER BUREAU, E.F. KNAPP STATE AIRPORT
BERLIN, VERMONT

INDEX OF SHEETS

- 1 TITLE SHEET
- 2 EXISTING AIRPORT LAYOUT
- 3 AIRPORT LAYOUT PLAN (ALP)
- 4 APPROACH AND OBSTRUCTION PLAN & PROFILE 5-23
- 5 APPROACH AND OBSTRUCTION PLAN & PROFILE 17-35
- 6 TERMINAL SUPPORT AREA PLAN
- 7 OFF AIRPORT LAND USE PLAN
- 8 IMAGINARY SURFACE PLAN
- 9 EXHIBIT "A" PROPERTY MAP



LOCATION MAP
NTS



-29.3% CALMS + 0-4 MPH
NO. OF OBSERVATIONS 51,840 PERIOD 1949-1954
SOURCE: US WEATHER BUREAU, E.F. KNAPP STATE AIRPORT
BERLIN, VERMONT

PREPARED FOR:
VERMONT AGENCY OF TRANSPORTATION
VERMONT AGENCY OF TRANSPORTATION PROJECT No. AIR 04-3121
FEDERAL AVIATION ADMINISTRATION PROJECT No. 3-50-0001-05
MARCH, 2000